

+NOTICE!!

These documents have been scanned!

Do not place un-scanned documents beneath this notice!

Do not remove this notice from this file!

GPO Jacket No. 560-102
Print Order 61540
Rise Business Services, LLC
Job=AZ15 8/14/2019



Box Number= AZ15229



Claim Begin-End: AMC96296-AMC96797

1 Initial Receipt



AZ15229-5

AMC113312-AMC116478

~~Closed: 96580-96797~~ See Folder 5
~~For closure~~
~~documents~~

Closed

96296-96320

96326-96346

96352-96373

96375-96397

96401-96797

96374

96398-96400

THIS FOLDER CONTAINS

LOCATION NOTICES SERIALIZED

A MC 96551
~~96590~~ THROUGH

96675
A MC ~~96689~~

OPEN

96321-96325

96347-96351

~~96374~~

~~96398-96400~~

Lead: 96296

Folder 4 of 5

~~Closed: 96580 - 96797~~

See Folder 5 For
Closure Documents

Closed

96296-96320

96326-96346

96352-96373

96375-96397

96401-96797

96374

96398-96400

THIS FOLDER CONTAINS

LOCATION NOTICES SERIALIZED

A MC 96490 THROUGH

A MC 96589

LEAD CASE A MC 96296

OPEN

96321-96325

96347-96351

~~96374~~

~~96398-96400~~

... Folder 3 of 5

NOTICE!!

These documents have been scanned!

Do not place un-scanned documents beneath this notice!

Do not remove this notice from this file!

GPO Jacket No. 560-102
Print Order 61540
Rise Business Services, LLC
Job=AZ15 8/14/2019



Box Number= AZ15229



Claim Begin-End: AMC96296-AMC96797

2 Correspondence



AZ15229-5

AMC113312-AMC116478

**NO
DOCUMENTS
FOUND**

NO DOCUMENTS FOUND
NO DOCUMENTS FOUND

NOTICE!!

These documents have been scanned!

Do not place un-scanned documents beneath this notice!

Do not remove this notice from this file!

GPO Jacket No. 560-102
Print Order 61540
Rise Business Services, LLC
Job=AZ15 8/14/2019



Box Number= AZ15229



Claim Begin-End: AMC96296-AMC96797

3 Transfers



AZ15229-5

AMC113312-AMC116478

**NO
DOCUMENTS
FOUND**

NO DOCUMENTS FOUND
NO DOCUMENTS FOUND

NOTICE!!

These documents have been scanned!

Do not place un-scanned documents beneath this notice!

Do not remove this notice from this file!

GPO Jacket No. 560-102
Print Order 61540
Rise Business Services, LLC
Job=AZ15 8/14/2019



Box Number= AZ15229



Claim Begin-End: AMC96296-AMC96797

4 Annual Filings



AZ15229-5

AMC113312-AMC116478

**NO
DOCUMENTS
FOUND**

NO DOCUMENTS FOUND
NO DOCUMENTS FOUND

NOTICE!!

These documents have been scanned!

Do not place un-scanned documents beneath this notice!

Do not remove this notice from this file!

GPO Jacket No. 560-102
Print Order 61540
Rise Business Services, LLC
Job=AZ15 8/14/2019



Box Number= AZ15229



Claim Begin-End: AMC96296-AMC96797

5 Miscellaneous



AZ15229-5

AMC113312-AMC116478

**NO
DOCUMENTS
FOUND**

NO DOCUMENTS FOUND
NO DOCUMENTS FOUND

NOTICE!!

These documents have been scanned!

Do not place un-scanned documents beneath this notice!

Do not remove this notice from this file!

GPO Jacket No. 560-102
Print Order 61540
Rise Business Services, LLC
Job=AZ15 8/14/2019



Box Number= AZ15229



Claim Begin-End: AMC96296-AMC96797

6 Location Notices-Amendments and Supporting Documents




AZ15229-5

AMC113312-AMC116478

Records of Mohave County, Arizona

TV Shirley Cook
Deputy Recorder 200

Joan McCall



NOTICE OF LOCATION
(Lode Claim)

Notice is hereby given that Western Nuclear, Inc., whose mailing address is 134 Union Boulevard, Suite 640, Lakewood, Colorado 80228, by its undersigned agent, makes this location of the SIN # 1509 lode mining claim, in the Hack's Canyon Mining District, County of Mohave, State of Arizona.

The claim is 1500 feet in length along the vein or deposit of mineral bearing rock in place and 600 feet in width (300 feet on either side of the center line of the claim), forming a claim in the shape of a parallelogram. The general course of said claim is from East to West.

This Notice is posted at the NE corner of the claim, which location monument is in Section 29, Township 36 North, Range 4 West, GSRB&M.

The location monument of said claim is located 1800' South and 16,900' East from the SE corner of Section 22, Township 36 North, Range 5 West, GSRB&M, Arizona.

Said claim is located in the NE/4 of Sec. 30, SE/4 of Sec. , Twp. 36 North, Range 4 West.
NW/4 of Sec. 29
SW/4 of Sec.

The undersigned claims the ground beginning at the location monument, being Corner No. 1 of the claim, and running thence

- South 300' to the center of the East end line; thence, (direction & distance)
- South 300' to Corner No. 2; thence, (direction & distance)
- West 1500' to Corner No. 3; thence, (direction & distance)
- North 300' to the center of the West end line; thence, (direction & distance)
- North 300' to Corner No. 4; thence, (direction & distance)
- East 1500' to the point of beginning. (direction & distance)

There are seven substantial posts, projecting at least 4 feet above the surface of the ground, or stone monuments, at least 3 feet high, one for the location monument, one at each of the four corners and one at the center of each line as prescribed by A.R.S. § 27-204.

Located, dated and posted on the ground this 16th day of November, 1979.

WESTERN NUCLEAR, INC.

By: Douglas F. Sterck
Douglas F. Sterck, Agent

RECEIVED
BLM AZ STATE OFFICE
PHOENIX, ARIZONA
JAN 17 1 09 PM '80

BOOK 601 PAGE 939

INTERIOR, BLM AZ State Office
Data relative to this document
has been entered into an automated
system and images of all documents
have been microfilmed.

11 MC 96551

1 location monuments, corners and end centers are monumented with 2" x 2" x 5' wood posts.

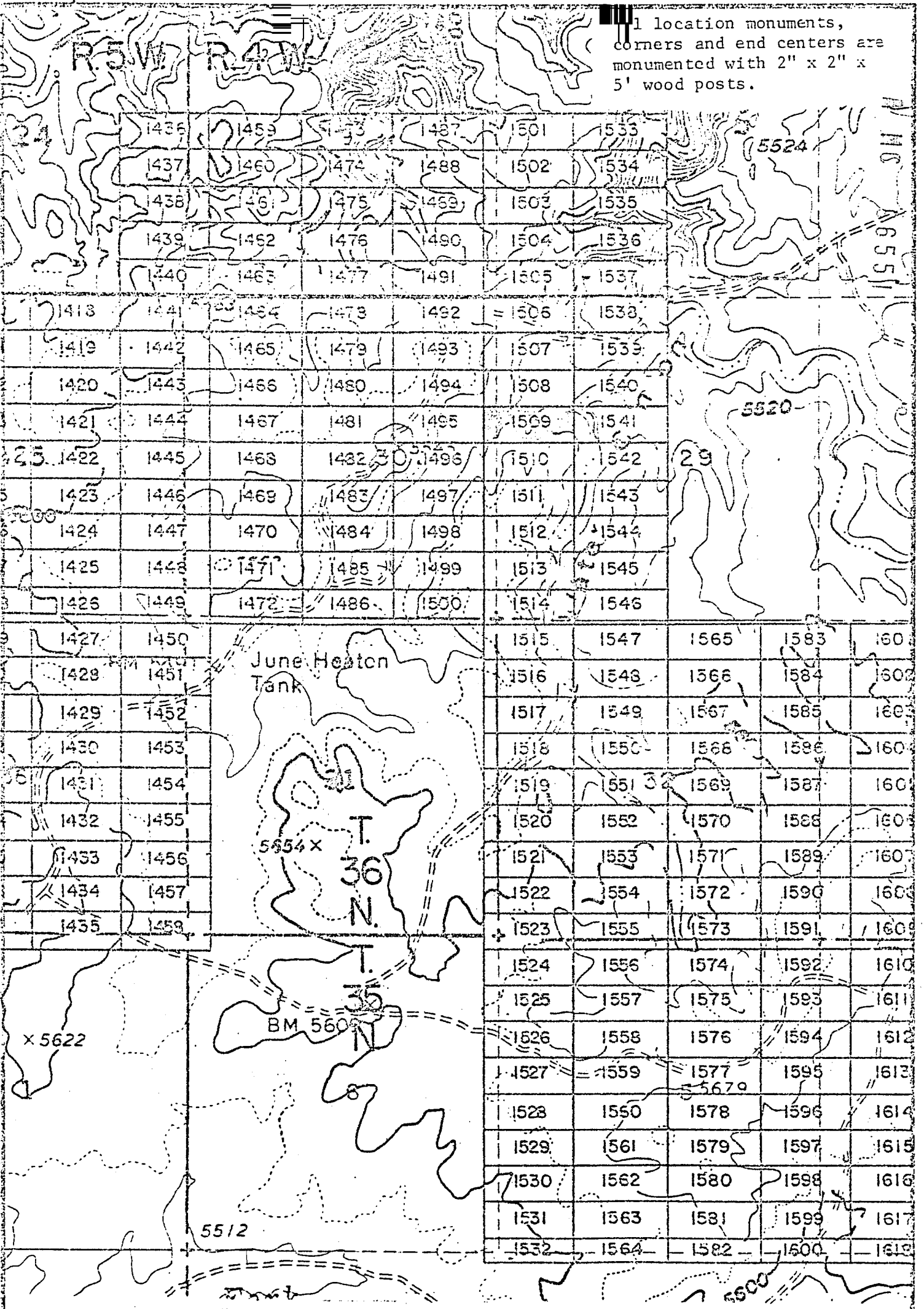


EXHIBIT MAP

of
LODE MINING CLAIMS (SIN 1418-1600)
within

Townships 35 & 36 North, Ranges 4 & 5 West, G&SRM
Mohave County, Arizona

INTERIOR, BLM AZ
Data relative to this
has been entered into
system and images of
have been microfilmed
for
Western Nuclear, Inc.
134 Union Blvd., Suite 640
Lakewood, Colorado 80228

**THIS PAGE WILL NOT
REPRODUCE SATISFACTORILY**

RECEIVED
BLM AZ STATE OFFICE
JAN 17 / 09 PM 1:00
PHOENIX, ARIZONA


BOOK 601 PAGE 940

INDEXED MINES INDEXED PROOFED
ARIZONA

A H C
96552

Records of Mohave County, Arizona

Joan McCall
Recorder
NOTICE OF LOCATION
(Lode Claim)



Notice is hereby given that Western Nuclear, Inc., whose mailing address is 134 Union Boulevard, Suite 640, Lakewood, Colorado 80228, by its under- signed agent, makes this location of the SIN # 1510 lode mining claim, in the Hack's Canyon Mining District, County of Mohave, State of Arizona.

The claim is 1500 feet in length along the vein or deposit of mineral bearing rock in place and 600 feet in width (300 feet on either side of the center line of the claim), forming a claim in the shape of a parallelogram. The general course of said claim is from East to West.

This Notice is posted at the NE corner of the claim, which location monument is in Section 29, Township 36 North, Range 4 West, GSRB&M.

The location monument of said claim is located 2400' South and 16,900' East from the SE corner of Section 22, Township 36 North, Range 5 West, GSRB&M, Arizona.

Said claim is located in the NE/4 of Sec. 30, SE/4 of Sec. 30, Twp. 36 North, Range 4 West
NW/4 of Sec. 29
SW/4 of Sec. 29

The undersigned claims the ground beginning at the location monument, being Corner No. 1 of the claim, and running thence

- South 300' to the center of the East end line; thence,
- (direction & distance)
- South 300' to Corner No. 2; thence,
- (direction & distance)
- West 1500' to Corner No. 3; thence,
- (direction & distance)
- North 300' to the center of the West end line; thence,
- (direction & distance)
- North 300' to Corner No. 4; thence,
- (direction & distance)
- East 1500' to the point of beginning.
- (direction & distance)

There are seven substantial posts, projecting at least 4 feet above the surface of the ground, or stone monuments, at least 3 feet high, one for the location monument, one at each of the four corners and one at the center of each line as prescribed by A.R.S. § 27-204.

Located, dated and posted on the ground this 16th day of November, 1979.

WESTERN NUCLEAR, INC.

By: Douglas F. Sterck
Douglas F. Sterck, Agent

RECEIVED
BLM AZ STATE OFFICE
PHOENIX, ARIZONA
JAN 17 / 09 PM '80

INTERIOR, BLM AZ State Office
Data relative to this document
has been entered into an automated
system and images of all documents
have been microfilmed.

1 location monuments, corners and end centers are monumented with 2" x 2" x 5' wood posts.

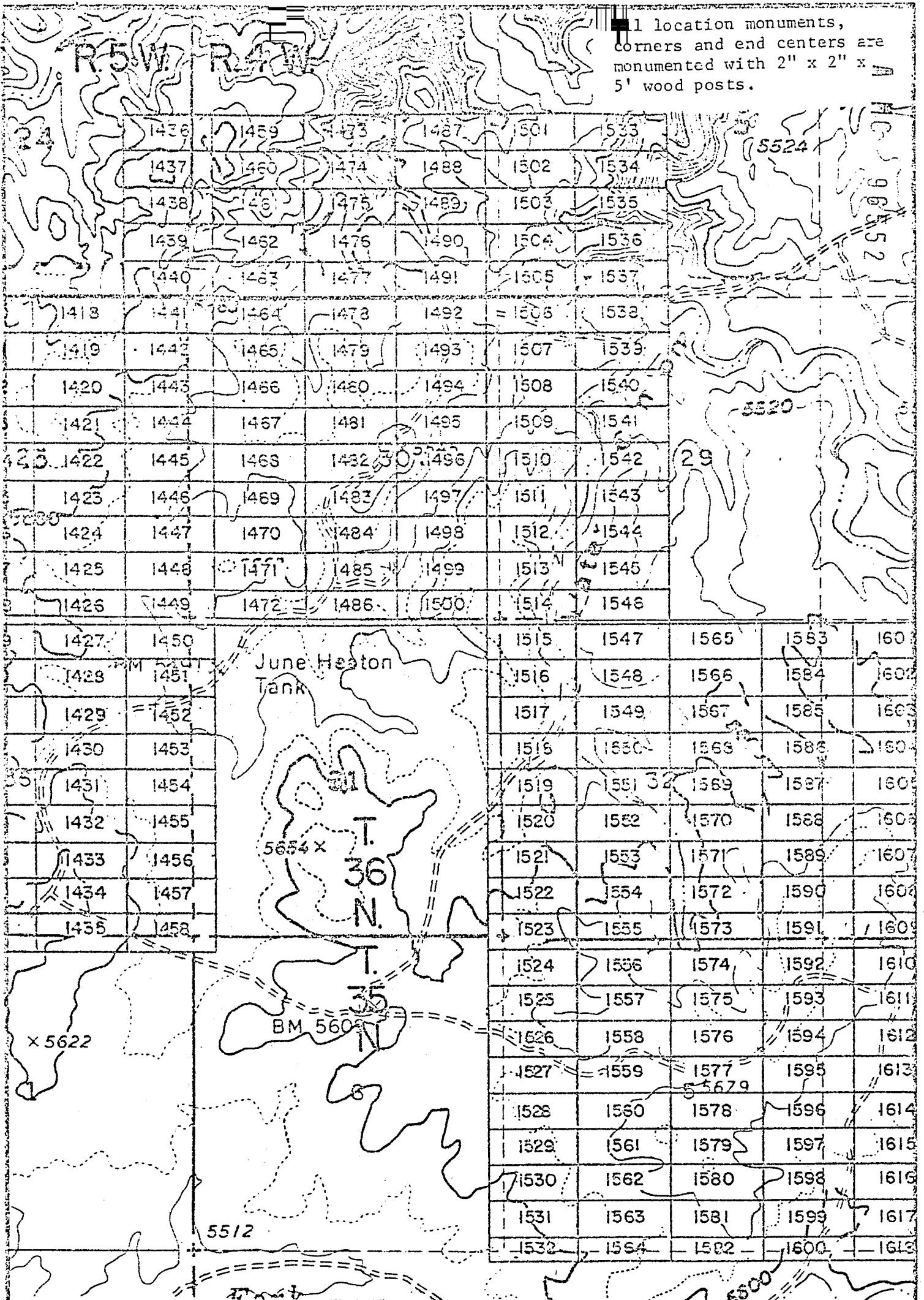


EXHIBIT MAP

of
 LOPE MINING CLAIMS (SIN 1418-1600)
 within
 Townships 35 & 36 North, Ranges 4 & 5 West, G&SRM

McHale County, Arizona
 Interior, BLM AZ State Office
 Data relative to this document
 has been entered into an automated
 system and images of all documents
 have been microfilmed.

1" = 2000'

THIS PAGE WILL NOT REPRODUCE SATISFACTORILY

RECEIVED
 M. A. STATE OFFICE
 17 / 09 PM
 HUEHUA ARIZONA
 BOOK 601 PAGE 42

Records of Mohave County, Arizona

ARIZONA

Joan McCall

Shirley Cook
Deputy Recorder



NOTICE OF LOCATION
(Lode Claim)

A MC
96553

Notice is hereby given that Western Nuclear, Inc., whose mailing address is 134 Union Boulevard, Suite 640, Lakewood, Colorado 80228, by its undersigned agent, makes this location of the SIN # 1511 lode mining claim, in the Hack's Canyon Mining District, County of Mohave, State of Arizona.

The claim is 1500 feet in length along the vein or deposit of mineral bearing rock in place and 600 feet in width (300 feet on either side of the center line of the claim), forming a claim in the shape of a parallelogram. The general course of said claim is from East to West.

This Notice is posted at the NE corner of the claim, which location monument is in Section 29, Township 36 North, Range 4 West, GSRB&M.

The location monument of said claim is located 3000' South and 16,900' East from the SE corner of Section 22, Township 36 North, Range 5 West, GSRB&M, Arizona.

Said claim is located in the NE/4 of Sec. 30, Twp. 36 North, Range 4 West
NW/4 of Sec. 29
SW/4 of Sec. 29

The undersigned claims the ground beginning at the location monument, being Corner No. 1 of the claim, and running thence

- South 300' to the center of the East end line; thence, (direction & distance)
- South 300' to Corner No. 2; thence, (direction & distance)
- West 1500' to Corner No. 3; thence, (direction & distance)
- North 300' to the center of the West end line; thence, (direction & distance)
- North 300' to Corner No. 4; thence, (direction & distance)
- East 1500' to the point of beginning. (direction & distance)

There are seven substantial posts, projecting at least 4 feet above the surface of the ground, or stone monuments, at least 3 feet high, one for the location monument, one at each of the four corners and one at the center of each line as prescribed by A.R.S. § 27-204.

Located, dated and posted on the ground this 16th day of November, 1979.

WESTERN NUCLEAR, INC.

By: Douglas F. Sterck
Douglas F. Sterck, Agent

RECEIVED
BLM AZ STATE OFFICE
7 / 09 PM '80
PHOENIX, ARIZONA

INTERIOR, BLM AZ State Office
Data relative to this document
has been entered into an automated
system and images of all documents
have been microfilmed.

All location monuments, corners and end centers are monumented with 2" x 2" x 5' wood posts.

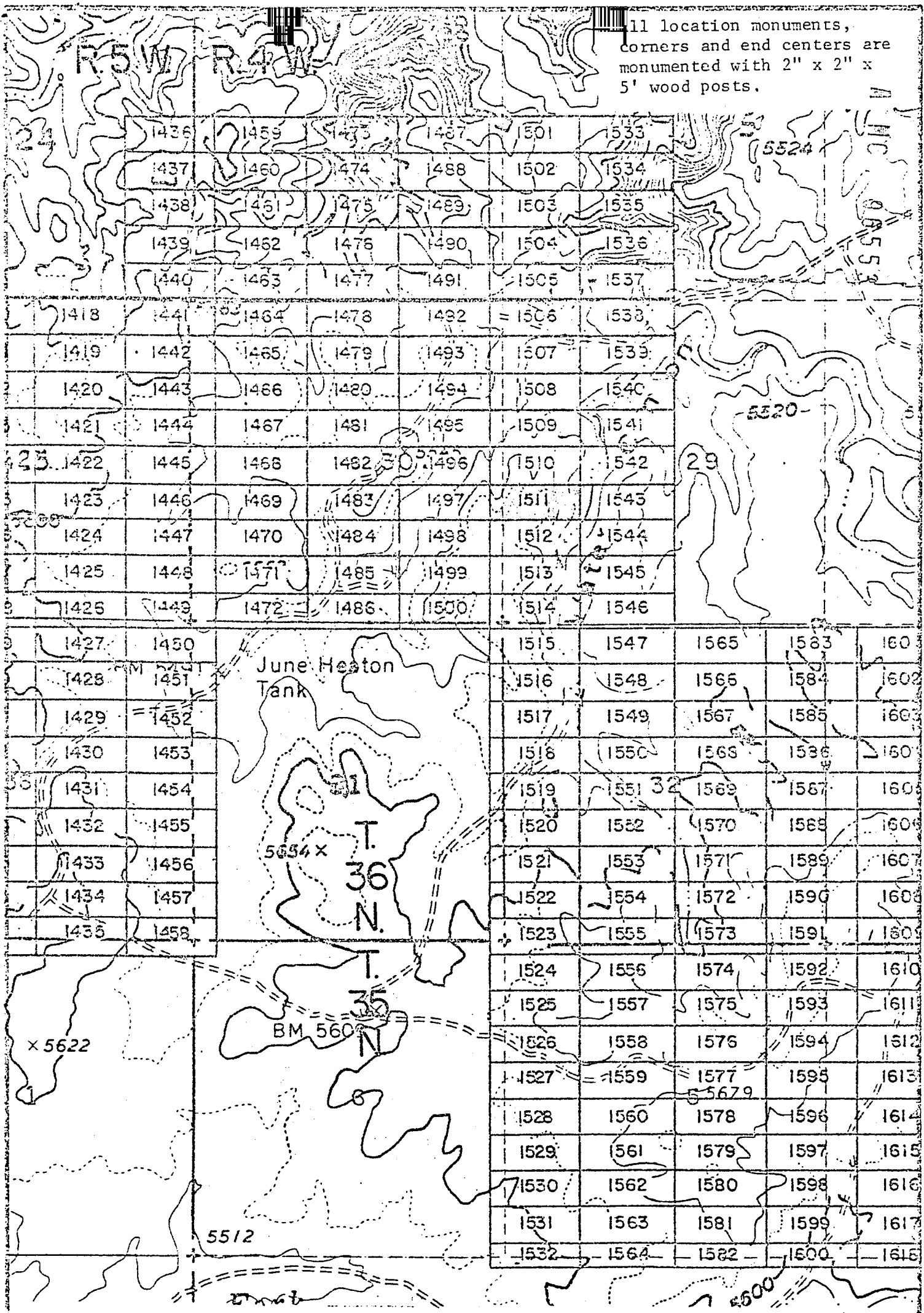


EXHIBIT MAP
of

LODE MINING CLAIMS (SIN 1418-1600)
within

Townships 35 & 36 North, Ranges 4 & 5 West, G&SRM
Mohave County, Arizona

INTERIOR, BLM AZ State Office for
Data relative to this document
has been scanned into an automated
system and images of all documents
have been microfilmed.

1" = 2000'

**THIS PAGE WILL NOT
REPRODUCE SATISFACTORILY**

RECEIVED
STATE OFFICE
/ 09 PM '80
ARIZONA

BOOK 601 PAGE 944

Records of Mohave County, Arizona

Joan McCall

INDEXED PROOFED
INDEXED MINES ARIZONA

Shirley Cook
Deputy Recorder

NOTICE OF LOCATION
(Lode Claim)



Notice is hereby given that Western Nuclear, Inc., whose mailing address is 134 Union Boulevard, Suite 640, Lakewood, Colorado 80228, by its undersigned agent, makes this location of the SIN # 1512 lode mining claim, in the Hack's Canyon Mining District, County of Mohave, State of Arizona.

The claim is 1500 feet in length along the vein or deposit of mineral bearing rock in place and 600 feet in width (300 feet on either side of the center line of the claim), forming a claim in the shape of a parallelogram. The general course of said claim is from East to West.

This Notice is posted at the NE corner of the claim, which location monument is in Section 29, Township 36 North, Range 4 West, GSRB&M.

The location monument of said claim is located 3600' South and 16,900' East from the SE corner of Section 22, Township 36 North, Range 5 West, GSRB&M, Arizona.

Said claim is located in the NE/4 of Sec. 30, Twp. 36 North, Range 4 West
SE/4 of Sec. 30
NW/4 of Sec. 29
SW/4 of Sec. 29

The undersigned claims the ground beginning at the location monument, being Corner No. 1 of the claim, and running thence

- South 300' to the center of the East end line; thence, (direction & distance)
- South 300' to Corner No. 2; thence, (direction & distance)
- West 1500' to Corner No. 3; thence, (direction & distance)
- North 300' to the center of the West end line; thence, (direction & distance)
- North 300' to Corner No. 4; thence, (direction & distance)
- East 1500' to the point of beginning. (direction & distance)

There are seven substantial posts, projecting at least 4 feet above the surface of the ground, or stone monuments, at least 3 feet high, one for the location monument, one at each of the four corners and one at the center of each line as prescribed by A.R.S. § 27-204.

Located, dated and posted on the ground this 16th day of November, 1979.

WESTERN NUCLEAR, INC.

By: Douglas F. Sterck
Douglas F. Sterck, Agent

RECEIVED
BLM STATE OFFICE
NOV 17 7 09 PM '80
MOHAVE COUNTY, ARIZONA

INTERIOR, BLM AZ State Office
Data relative to this document
has been entered into an automated
system and images of all documents
have been microfilmed.

A MC 96554

All location monuments, corners and end centers are monumented with 2" x 2" x 5' wood posts.

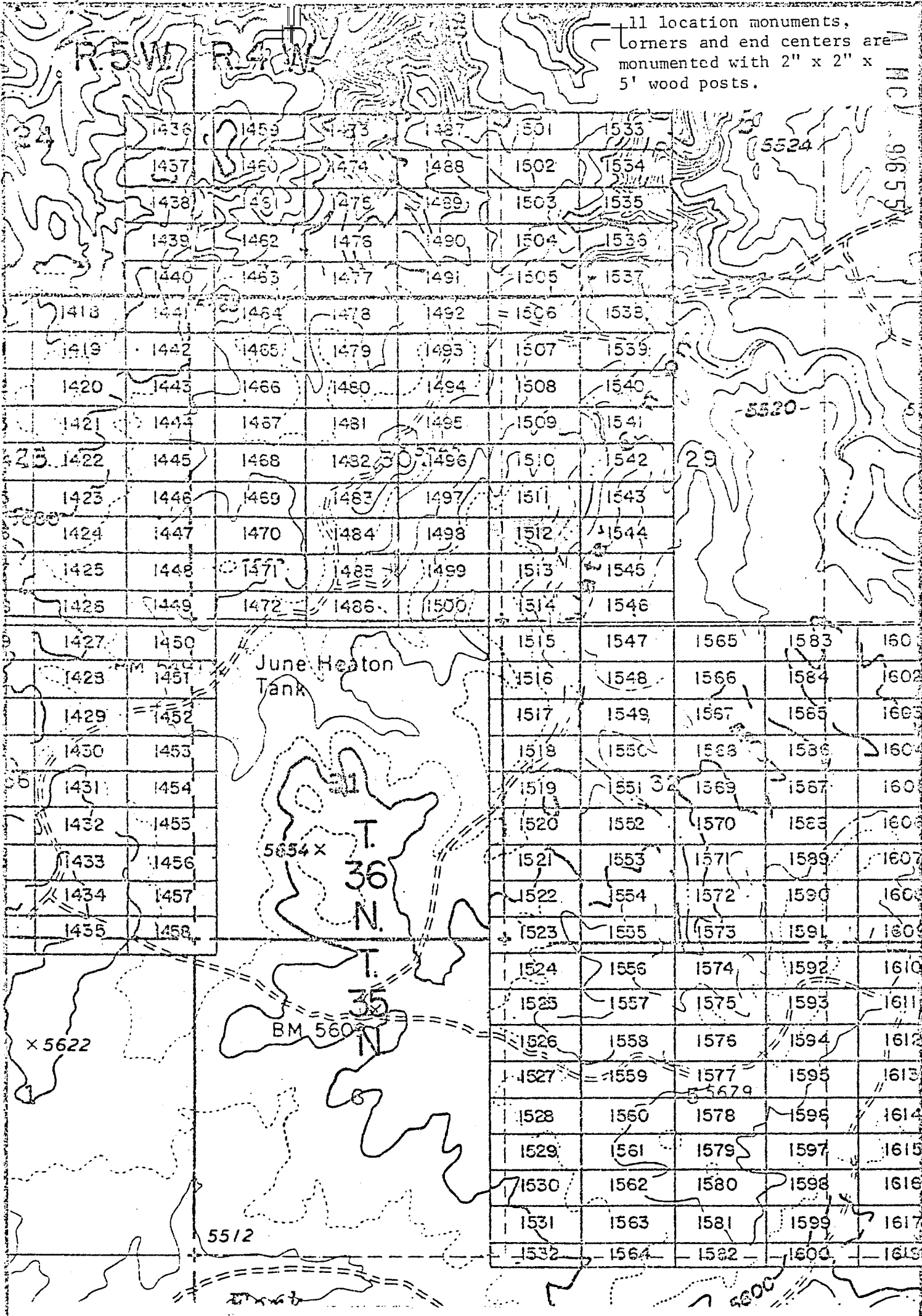


EXHIBIT MAP
of

LODE MINING CLAIMS (SIN 1418-1600)

within
Townships 35 & 36 North, Ranges 4 & 5 West, G&SRM
Mohave County, Arizona
for
Western Nuclear, Inc.
134 Union Blvd., Suite 640
Lakewood, Colorado 80228

INTERIOR, BLM
Data relative to this
has been entered into an automated
system and images of all documents
have been microfilmed.

THIS PAGE WILL NOT BE REPRODUCED SATISFACTORILY

RECEIVED
STATE OFFICE
MAY 1 09 PM '80
MILWAUKEE, ARIZONA


BOOK 601 PAGE 946

1" = 2000'

Records of Mohave County, Arizona

ARIZONA

Joan McCall
NOTICE OF LOCATION
(Lode Claim)



Shirley Cook
Deputy Recorder

Notice is hereby given that Western Nuclear, Inc., whose mailing address is 134 Union Boulevard, Suite 640, Lakewood, Colorado 80228, by its undersigned agent, makes this location of the SIN # 1513 lode mining claim, in the Hack's Canyon Mining District, County of Mohave, State of Arizona.

The claim is 1500 feet in length along the vein or deposit of mineral bearing rock in place and 600 feet in width (300 feet on either side of the center line of the claim), forming a claim in the shape of a parallelogram. The general course of said claim is from East to West.

This Notice is posted at the NE corner of the claim, which location monument is in Section 29, Township 36 North, Range 4 West, GSRB&M.

The location monument of said claim is located 4200' South and 16,900' East from the SE corner of Section 22, Township 36 North, Range 5 West, GSRB&M, Arizona.

Said claim is located in the NE/4 of Sec. 30, Twp. 36 North, Range 4 West
SE/4 of Sec. 30
NW/4 of Sec. 29
SW/4 of Sec. 29

The undersigned claims the ground beginning at the location monument, being Corner No. 1 of the claim, and running thence

- South 300' (direction & distance) to the center of the East end line; thence,
- South 300' (direction & distance) to Corner No. 2; thence,
- West 1500' (direction & distance) to Corner No. 3; thence,
- North 300' (direction & distance) to the center of the West end line; thence,
- North 300' (direction & distance) to Corner No. 4; thence,
- East 1500' (direction & distance) to the point of beginning.

There are seven substantial posts, projecting at least 4 feet above the surface of the ground, or stone monuments, at least 3 feet high, one for the location monument, one at each of the four corners and one at the center of each line as prescribed by A.R.S. § 27-204.

Located, dated and posted on the ground this 16th day of November, 1979.

WESTERN NUCLEAR, INC.

By: Douglas F. Sterck
Douglas F. Sterck, Agent

INTERIOR, BLM AZ State Office
Data relative to this document
has been entered into an automated
system and images of all documents
have been microfilmed.

RECEIVED
BLM AZ STATE OFFICE
PHOENIX, ARIZONA
JAN 17 / 09 PM '80

BOOK 601 PAGE 947

A M C
96555

All location monuments, corners and end centers are monumented with 2" x 2" x 5' wood posts.

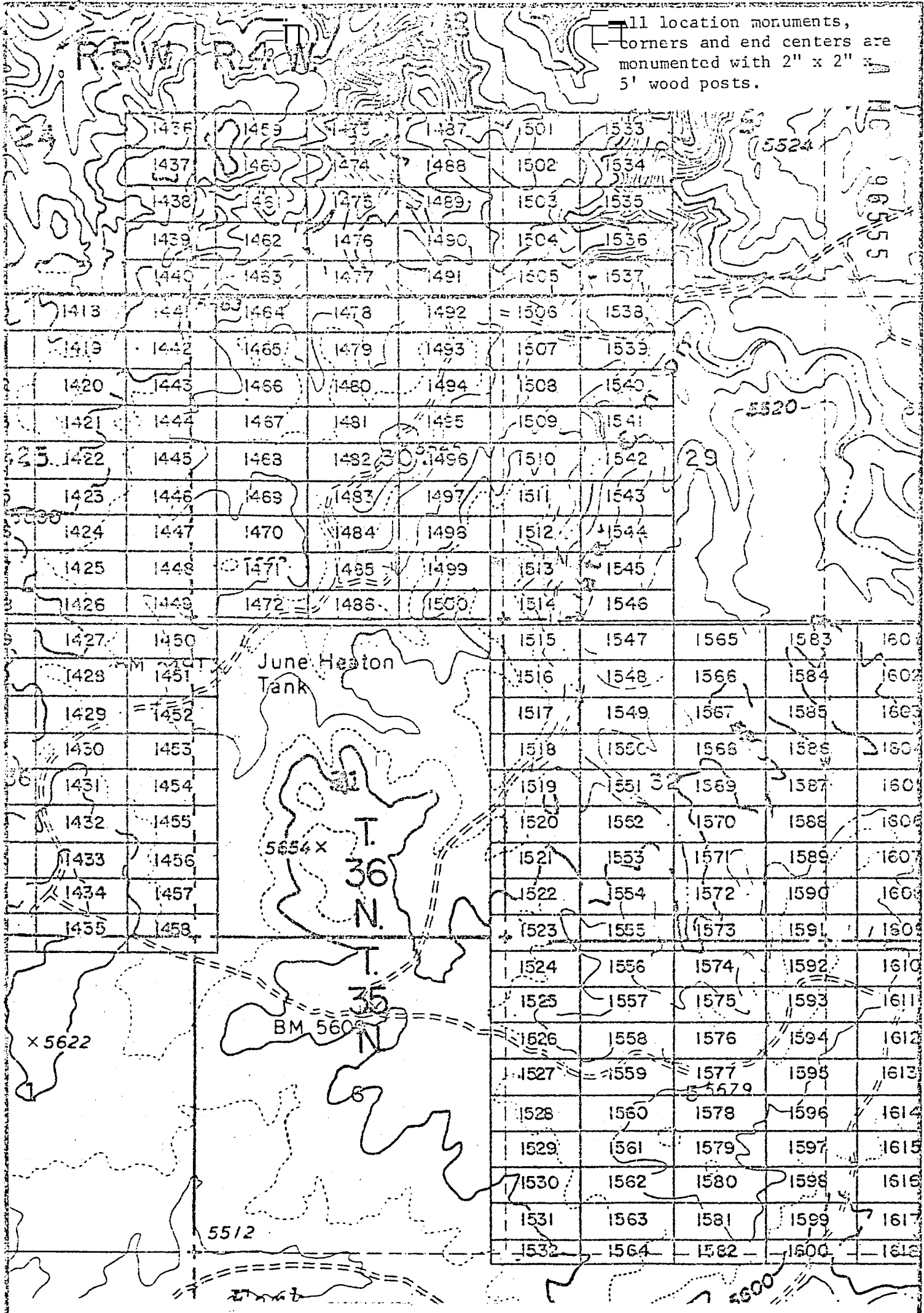


EXHIBIT MAP
of

LODE MINING CLAIMS (SIN 1418-1600)

within
 INTERIOR, BLM, AZ State Office
 Data relative to this document
 has been entered into an automated
 system and images of all documents
 have been microfilmed.

within
 Ranges 4 & 5 West, G&SRM
 county, Arizona
 Nuclear, Inc.
 134 Union Blvd., Suite 640
 Lakewood, Colorado 80228

THIS PAGE WILL NOT
 REPRODUCE SATISFACTORILY

RECEIVED
 STATE OFFICE
 / 09 PM '80
 ARIZONA

BOOK 601 PAGE 948

1" = 2000'

JAN 9 '80 - 11 10

INDEXED

MICROFILMED

INDEXED MINES

PROOFED

ARIZONA

A
HC
96556

in book 601 of Official Records, Page 649-650

Records of Mohave County, Arizona

Joan McCall

By Shirley Cook
Deputy Recorder 300



NOTICE OF LOCATION
(Lode Claim)

Notice is hereby given that Western Nuclear, Inc., whose mailing address is 134 Union Boulevard, Suite 640, Lakewood, Colorado 80228, by its undersigned agent, makes this location of the SIN # 1514 lode mining claim, in the Hack's Canyon Mining District, County of Mohave, State of Arizona.

The claim is 1500 feet in length along the vein or deposit of mineral bearing rock in place and 600 feet in width (300 feet on either side of the center line of the claim), forming a claim in the shape of a parallelogram. The general course of said claim is from East to West.

This Notice is posted at the NE corner of the claim, which location monument is in Section 29, Township 36 North, Range 4 West, GSRB&M.

The location monument of said claim is located 4800' South and 16,900' East from the SE corner of Section 22, Township 36 North, Range 5 West, GSRB&M, Arizona.

Said claim is located in the NE/4 of Sec. 31, SE/4 of Sec. 30, Twp. 36 North, Range 4 West
NW/4 of Sec. 32
SW/4 of Sec. 29

The undersigned claims the ground beginning at the location monument, being Corner No. 1 of the claim, and running thence

South 300' to the center of the East end line; thence,
(direction & distance)
South 300' to Corner No. 2; thence,
(direction & distance)
West 1500' to Corner No. 3; thence,
(direction & distance)
North 300' to the center of the West end line; thence,
(direction & distance)
North 300' to Corner No. 4; thence,
(direction & distance)
East 1500' to the point of beginning.
(direction & distance)

There are seven substantial posts, projecting at least 4 feet above the surface of the ground, or stone monuments, at least 3 feet high, one for the location monument, one at each of the four corners and one at the center of each line as prescribed by A.R.S. § 27-204.

Located, dated and posted on the ground this 16th day of November, 1979.

WESTERN NUCLEAR, INC.

By: Douglas F. Sterck
Douglas F. Sterck, Agent

RECEIVED
BLM AZ STATE OFFICE
JAN 17 / 09 PM '80
PHOENIX, ARIZONA

INTERIOR, BLM AZ State Office
Data relative to this document
has been entered into an automated
system and images of all documents
have been microfilmed.

All location monuments, corners and end centers are monumented with 2" x 2" x 5' wood posts.

R. 5 W. R. 4 W.

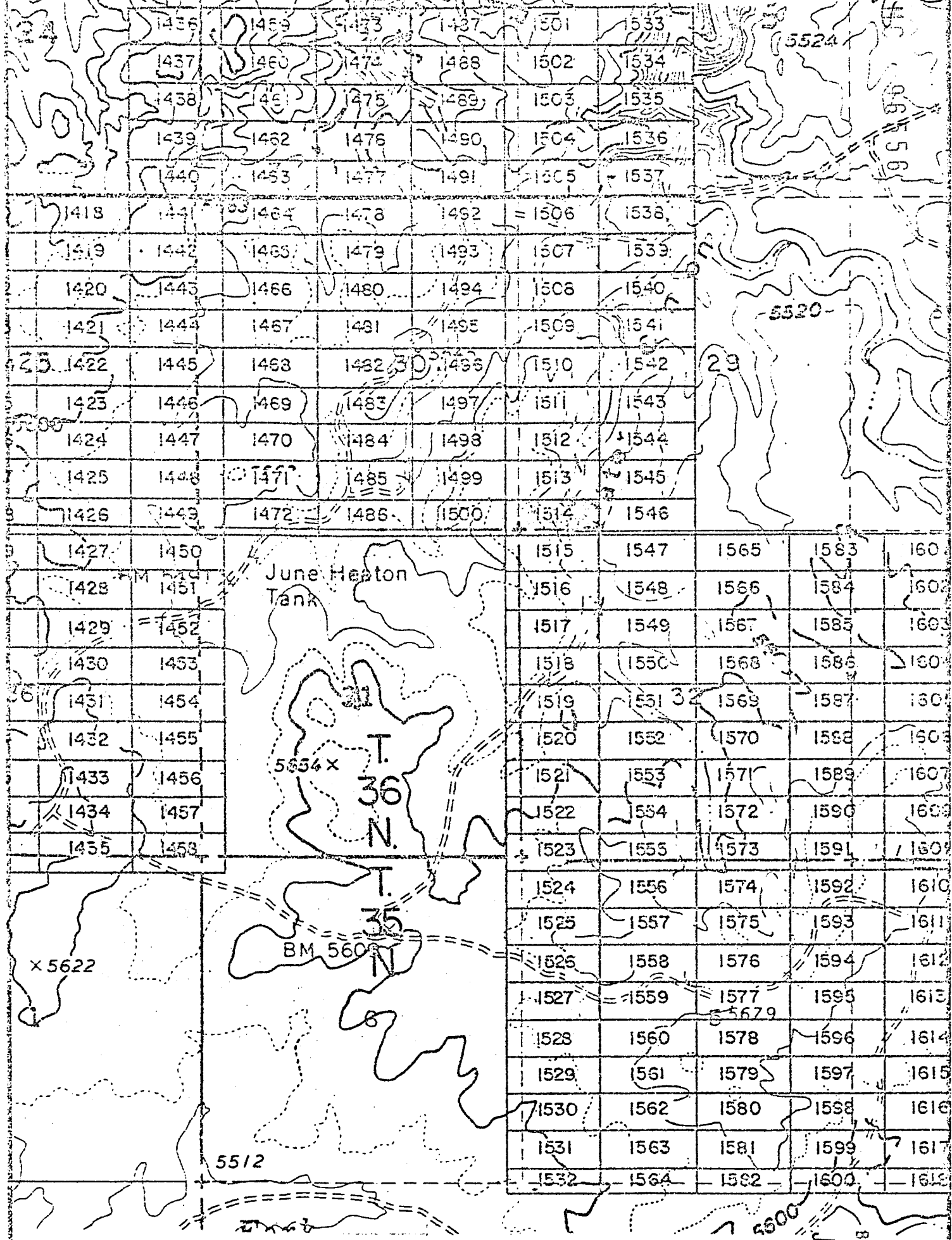


EXHIBIT MAP

of
LODE MINING CLAIMS (SIN 1418-1600)

THIS PAGE WILL NOT REPRODUCE SATISFACTORILY

INTERIOR, BLM Arizona
Data relative to this document
has been entered into an automated
system and images of all documents
have been microfilmed.

within
Townships 35 & 36 North, Ranges 4 & 5 West, G&SRM
Mohave County, Arizona
for
Western Nuclear, Inc.
134 Union Blvd., Suite 640
Lakewood, Colorado 80228

RECEIVED
BLM FIELD OFFICE
PHOENIX, ARIZONA
JAN 17 09 PM '80

1" = 2000'

MICROFILMED
PROOFED

A MC 96557

INDEXED MINES


INDEXED

ARIZONA

Records of Mohave County, Arizona

Shirley Cook
Deputy Recorder

Joan McCall
Recorder (Lode Claim)



NOTICE OF LOCATION

Notice is hereby given that Western Nuclear, Inc., whose mailing address is 134 Union Boulevard, Suite 640, Lakewood, Colorado 80228, by its undersigned agent, makes this location of the SIN # 1515 lode mining claim, in the Hack's Canyon Mining District, County of Mohave, State of Arizona.

The claim is 1500 feet in length along the vein or deposit of mineral bearing rock in place and 600 feet in width (300 feet on either side of the center line of the claim), forming a claim in the shape of a parallelogram. The general course of said claim is from East to West.

This Notice is posted at the NE corner of the claim, which location monument is in Section 32, Township 36 North, Range 4 West, GSRB&M.

The location monument of said claim is located 5400' South and 16,900' East from the SE corner of Section 22, Township 36 North, Range 5 West, GSRB&M, Arizona.

Said claim is located in the NE/4 of Sec. 31, SE/4 of Sec. _____, Twp. 36 North, Range 4 West
NW/4 of Sec. 32
SW/4 of Sec. _____

The undersigned claims the ground beginning at the location monument, being Corner No. 1 of the claim, and running thence

- South 300' to the center of the East end line; thence,
- (direction & distance)
- South 300' to Corner No. 2; thence,
- (direction & distance)
- West 1500' to Corner No. 3; thence,
- (direction & distance)
- North 300' to the center of the West end line; thence,
- (direction & distance)
- North 300' to Corner No. 4; thence,
- (direction & distance)
- East 1500' to the point of beginning.
- (direction & distance)

There are seven substantial posts, projecting at least 4 feet above the surface of the ground, or stone monuments, at least 3 feet high, one for the location monument, one at each of the four corners and one at the center of each line as prescribed by A.R.S. § 27-204.

Located, dated and posted on the ground this 18th day of November, 1979.

WESTERN NUCLEAR, INC.

By: Douglas F. Sterck
Douglas F. Sterck, Agent

RECEIVED
BLM. AZ STATE OFFICE
JAN 17 / 09 PM '80
PHOENIX, ARIZONA

INTERIOR, BLM AZ State Office
Data relative to this document
has been entered into an automated
system and images of all documents
have been microfilmed.

BOOK 601 PAGE 951

All location monuments, corners and end centers are monumented with 2" x 2" x 5' wood posts.

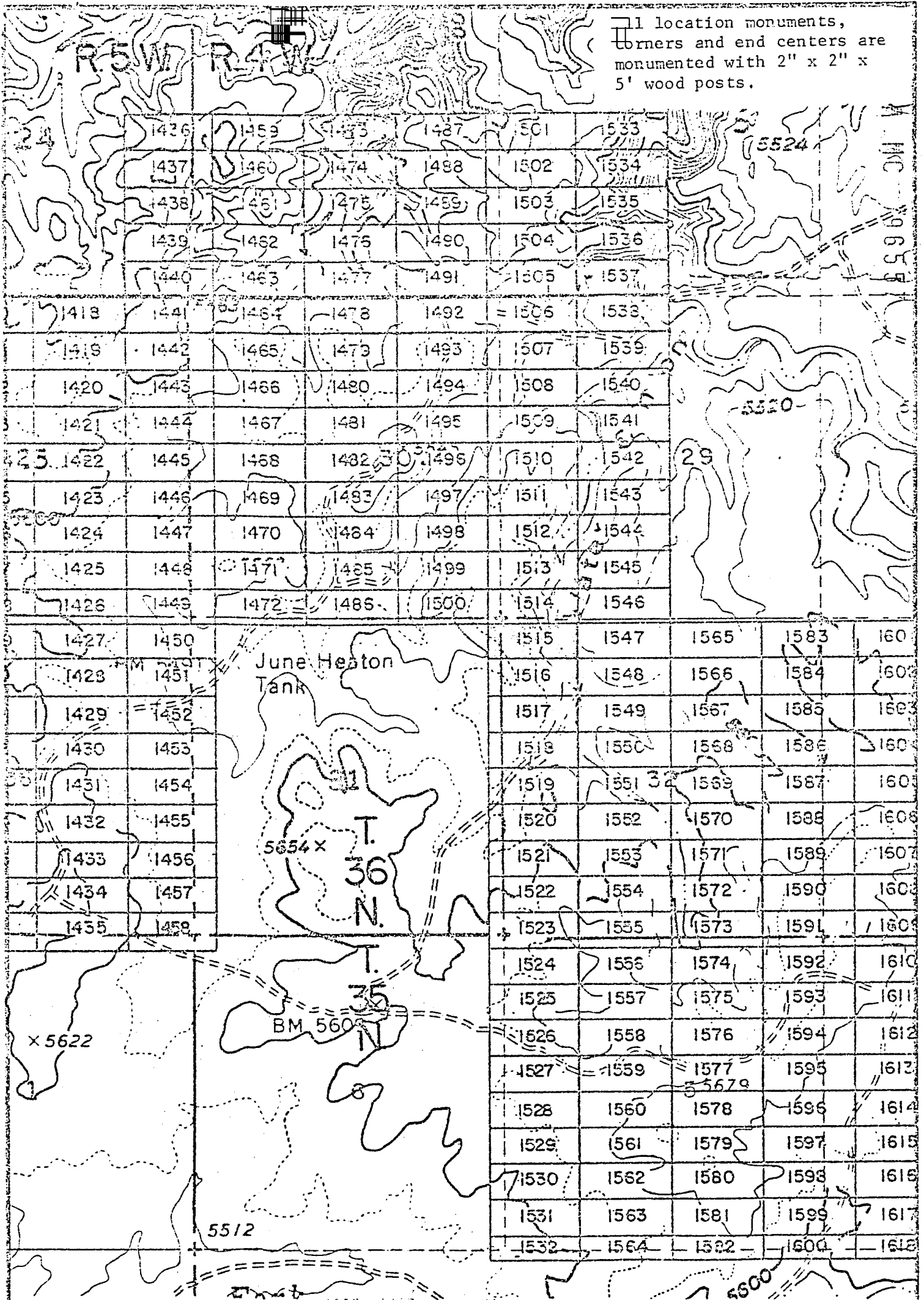


EXHIBIT MAP
of

LODE MINING CLAIMS (SIN 1418-1600)
within

Townships 35 & 36 North, Ranges 4 & 5 West, G&SRM

Interior, BLM AZ State Office
Mohave County, Arizona
for

Western Nuclear, Inc.
134 Union Blvd., Suite 640
Crested Butte, Colorado 80228

1" = 2000'

**THIS PAGE WILL NOT
REPRODUCE SATISFACTORILY**

RECEIVED
STATE OFFICE
JULY 17 10 PM '82
ARIZONA


BOOK 601 PAGE 982

601 JAN 9 '80 - 11 10 A

in book _____ of Official Records, Page 953-954

Records of Mohave County, Arizona

Joan McCall



NOTICE OF LOCATION

Recorder (Lode Claim)

by Shirley Cook

Deputy Recorder

300

Notice is hereby given that Western Nuclear, Inc., whose mailing address is 134 Union Boulevard, Suite 640, Lakewood, Colorado 80228, by its under- signed agent, makes this location of the SIN # 1516 lode mining claim, in the Hack's Canyon Mining District, County of Mohave, State of Arizona.

The claim is 1500 feet in length along the vein or deposit of mineral bearing rock in place and 600 feet in width (300 feet on either side of the center line of the claim), forming a claim in the shape of a parallelogram. The general course of said claim is from East to West.

This Notice is posted at the NE corner of the claim, which location monument is in Section 32, Township 36 North, Range 4 West, GSRB&M.

The location monument of said claim is located 6000' South and 16,900' East from the SE corner of Section 22, Township 36 North, Range 5 West, GSRB&M, Arizona.

Said claim is located in the NE/4 of Sec. 31, SE/4 of Sec. _____, Twp. 36 North, Range 4 West, NW/4 of Sec. 32, SW/4 of Sec. _____

The undersigned claims the ground beginning at the location monument, being Corner No. 1 of the claim, and running thence

- South 300' to the center of the East end line; thence, (direction & distance)
- South 300' to Corner No. 2; thence, (direction & distance)
- West 1500' to Corner No. 3; thence, (direction & distance)
- North 300' to the center of the West end line; thence, (direction & distance)
- North 300' to Corner No. 4; thence, (direction & distance)
- East 1500' to the point of beginning. (direction & distance)

There are seven substantial posts, projecting at least 4 feet above the surface of the ground, or stone monuments, at least 3 feet high, one for the location monument, one at each of the four corners and one at the center of each line as prescribed by A.R.S. § 27-204.

Located, dated and posted on the ground this 18th day of November, 1979.

WESTERN NUCLEAR, INC.

By: Douglas E. Sterck
Douglas F. Sterck, Agent

RECEIVED
BLM AZ STATE OFFICE
PHOENIX, ARIZONA
JAN 17 10 PM '80

BOOK 601 PAGE 953

INTERIOR, BLM AZ State Office
Data relative to this document
has been entered into an automated
system and images of all documents
have been microfilmed.

A MC 96558

All location monuments, corners and end centers are monumented with 2" x 2" x 5' wood posts.

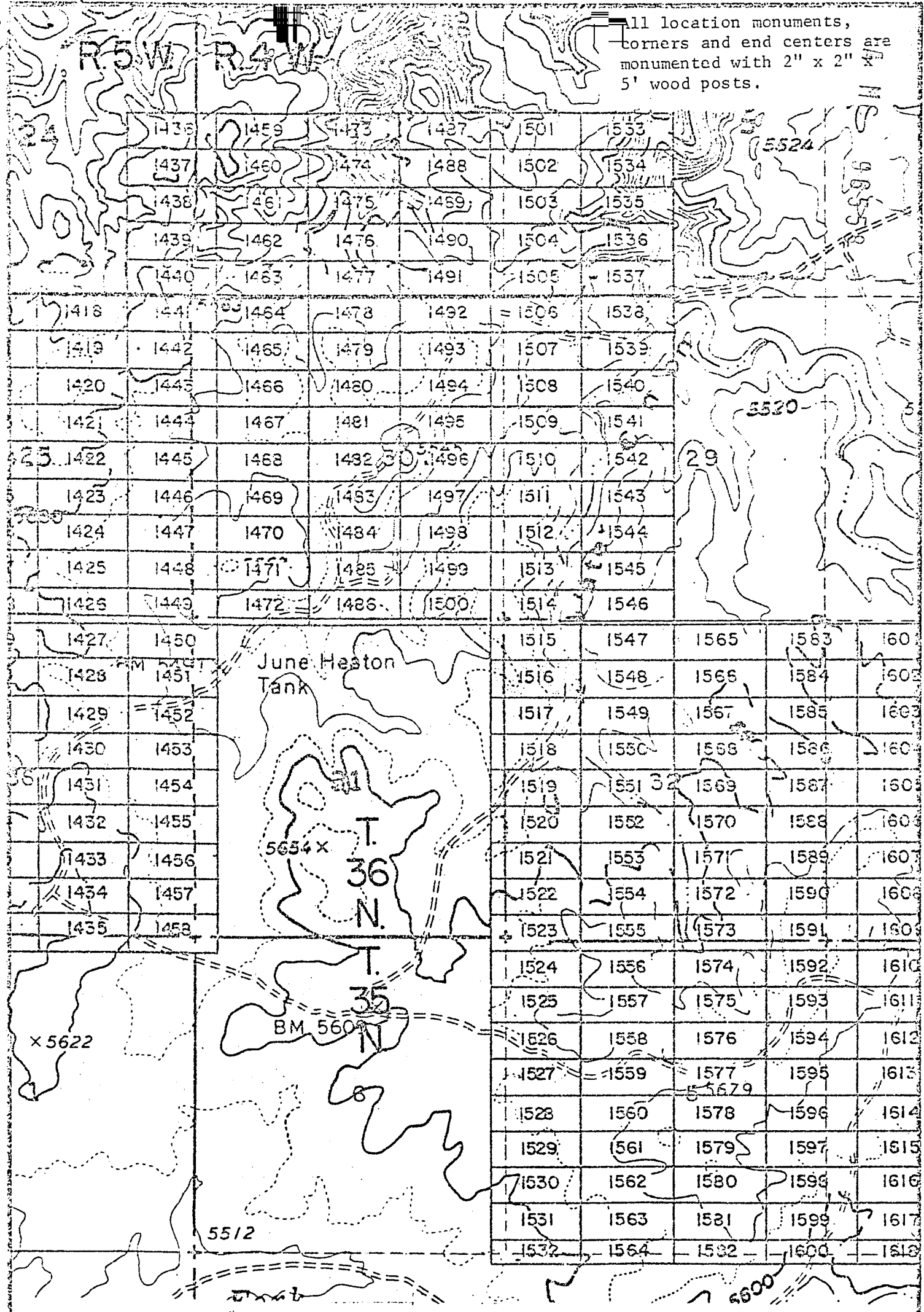


EXHIBIT MAP
of

LODE MINING CLAIMS (SIN 1418-1600)
within

Interior, Townships 35 & 36 North, Ranges 4 & 5 West, G&SRM
Data relating to this document for
has been entered into an automated system and all pages of all documents
have been microfilmed.

Mohave County, Arizona
Western Nuclear, Inc.
Union Blvd., Suite 640
Lakewood, Colorado 80228

THIS PAGE WILL NOT
REPRODUCE SATISFACTORILY

RECEIVED 11/17/10 PM
STATE OFFICE
HONOLULU, HAWAII
BOOK 601 PAGE 04

PROOFED

Records of Mohave County, Arizona

ARIZONA

Shirley Loop
Deputy Recorder



Joan McCall
NOTICE OF LOCATION
(Lode Claim)

A MC 96559

Notice is hereby given that Western Nuclear, Inc., whose mailing address is 134 Union Boulevard, Suite 640, Lakewood, Colorado 80228, by its under- signed agent, makes this location of the SIN # 1517 lode mining claim, in the Hack's Canyon Mining District, County of Mohave, State of Arizona.

The claim is 1500 feet in length along the vein or deposit of mineral bearing rock in place and 600 feet in width (300 feet on either side of the center line of the claim), forming a claim in the shape of a parallelogram. The general course of said claim is from East to West.

This Notice is posted at the NE corner of the claim, which location monument is in Section 32, Township 36 North, Range 4 West, GSRB&M.

The location monument of said claim is located 6600' South and 16,900' East from the SE corner of Section 22, Township 36 North, Range 5 West, GSRB&M, Arizona.

Said claim is located in the NE/4 of Sec. 31, SE/4 of Sec. 32, Twp. 36 North, Range 4 West, NW/4 of Sec. 32, SW/4 of Sec. 32.

The undersigned claims the ground beginning at the location monument, being Corner No. 1 of the claim, and running thence

- South 300' to the center of the East end line; thence, (direction & distance)
- South 300' to Corner No. 2; thence, (direction & distance)
- West 1500' to Corner No. 3; thence, (direction & distance)
- North 300' to the center of the West end line; thence, (direction & distance)
- North 300' to Corner No. 4; thence, (direction & distance)
- East 1500' to the point of beginning. (direction & distance)

There are seven substantial posts, projecting at least 4 feet above the surface of the ground, or stone monuments, at least 3 feet high, one for the location monument, one at each of the four corners and one at the center of each line as prescribed by A.R.S. § 27-204.

Located, dated and posted on the ground this 18th day of November, 1979.

WESTERN NUCLEAR, INC.

By: Douglas F. Sterck
Douglas F. Sterck, Agent

RECEIVED
BLM AZ STATE OFFICE
PHOENIX, ARIZONA
JAN 17 / 10 PM '80

INTERIOR, BLM AZ State Office
Data relative to this document
has been entered into an automated
system and images of all documents
have been microfilmed.

All location monuments, corners and end centers are monumented with 2" x 2" x 5' wood posts.

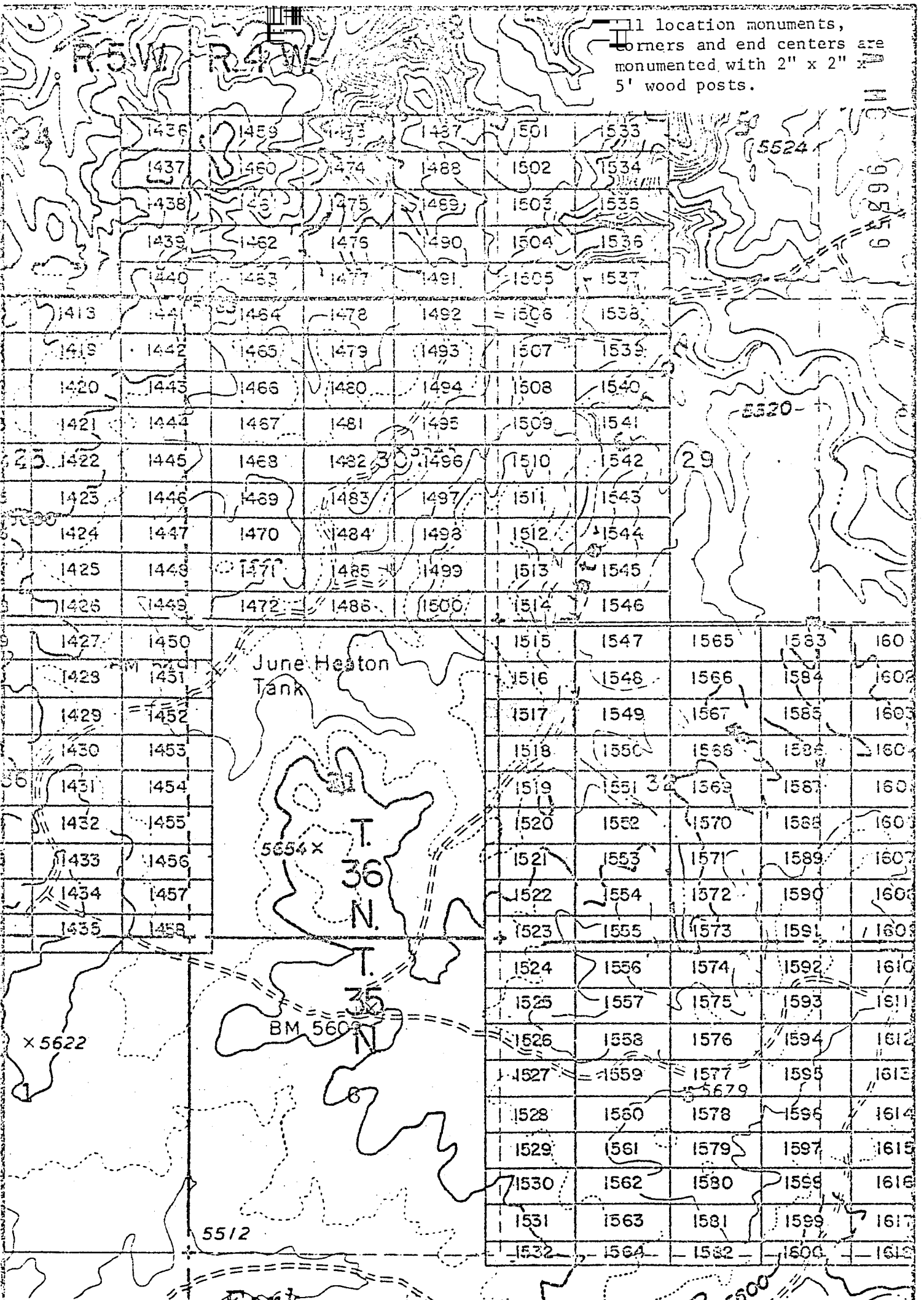


EXHIBIT MAP

of
LODE MINING CLAIMS (SIN 1418-1600)
within

Townships 35 & 36 North, Ranges 4 & 5 West, G&SRM
Mohave County, Arizona
for

Interior, BLM AZ State Office
Data relative to this document
has been entered into an automated
system and images of all documents
have been microfilmed.

THIS PAGE WILL NOT
REPRODUCE SATISFACTORILY

JAN 11 1980
BLM STATE OFFICE
PHOENIX ARIZONA
10 PM '80

BOOK 601 PAGE 956

Records of Mohave County, Arizona

ARIZONA

Joan McCall

By Shirley Cook
Deputy Recorder 340

NOTICE OF LOCATION
Recorder (Lode Claim)



Notice is hereby given that Western Nuclear, Inc., whose mailing address is 134 Union Boulevard, Suite 640, Lakewood, Colorado 80228, by its under- signed agent, makes this location of the SIN # 1518 lode mining claim, in the Hack's Canyon Mining District, County of Mohave, State of Arizona.

The claim is 1500 feet in length along the vein or deposit of mineral bearing rock in place and 600 feet in width (300 feet on either side of the center line of the claim), forming a claim in the shape of a parallelogram. The general course of said claim is from East to West.

This Notice is posted at the NE corner of the claim, which location monument is in Section 32, Township 36 North, Range 4 West, GSRB&M.

The location monument of said claim is located 7200' South and 16,900' East from the SE corner of Section 22, Township 36 North, Range 5 West, GSRB&M, Arizona.

Said claim is located in the NE/4 of Sec. 31, SE/4 of Sec. 31, Twp. 36 North, Range 4 West, NW/4 of Sec. 32, SW/4 of Sec. 32

The undersigned claims the ground beginning at the location monument, being Corner No. 1 of the claim, and running thence

- South 300' to the center of the East end line; thence,
- (direction & distance)
- South 300' to Corner No. 2; thence,
- (direction & distance)
- West 1500' to Corner No. 3; thence,
- (direction & distance)
- North 300' to the center of the West end line; thence,
- (direction & distance)
- North 300' to Corner No. 4; thence,
- (direction & distance)
- East 1500' to the point of beginning.
- (direction & distance)

There are seven substantial posts, projecting at least 4 feet above the surface of the ground, or stone monuments, at least 3 feet high, one for the location monument, one at each of the four corners and one at the center of each line as prescribed by A.R.S. § 27-204.

Located, dated and posted on the ground this 18th day of November, 1979.

WESTERN NUCLEAR, INC.

By: Douglas F. Sterck
Douglas F. Sterck, Agent

RECEIVED
BLM AZ STATE OFFICE
PHOENIX, ARIZONA
JAN 17 / 10 PM '80

BOOK 601 PAGE 957

INTERIOR, BLM AZ State Office
Data relative to this document
has been entered into an automated
system and images of all documents
have been microfilmed.

A H C 96560

location monuments,
 Hnners and end centers are
 monumented with 2" x 2" x
 5' wood posts.

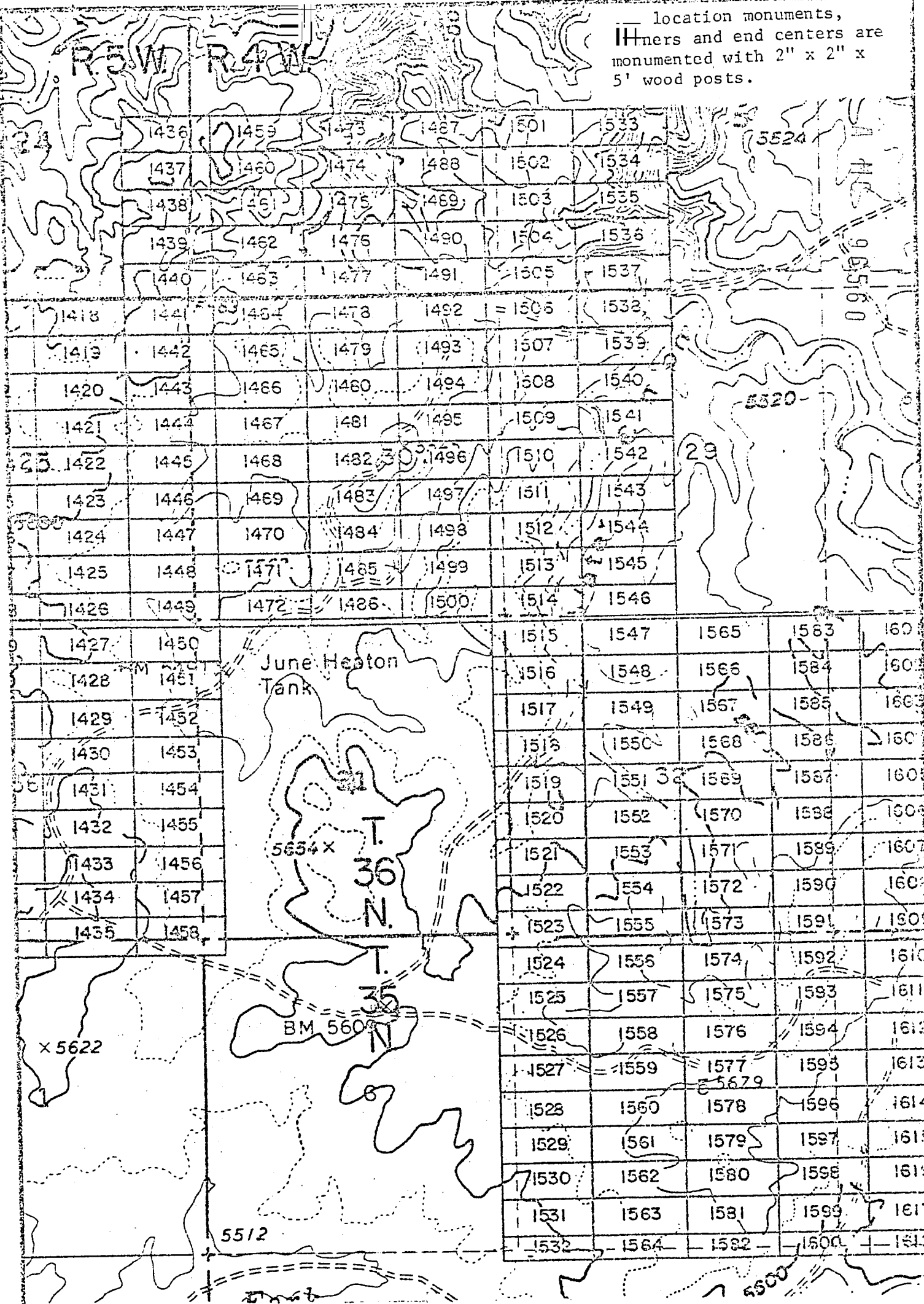


EXHIBIT MAP

of
 LODE MINING CLAIMS (SIN 1418-1600)
 within

Townships 35 & 36 North, Ranges 4 & 5 West, G&SRM

Interior, BLM AZ State Office
 Data relative to this document for
 has been entered into an automated system and images of all documents have been microfilmed.

THIS PAGE WILL NOT
 REPRODUCE SATISFACTORILY

RECEIVED
 STATE OFFICE
 7 10 PM '90
 ARIZONA
 BOOK 601 PAGE 358

1" = 2000'

JAN 9 '80 - 11 10 AM

INDEXED

PROOFED

A MC 96561

in book 601 of Official Records, Page 959-960

INDEXED MINES

Records of Mohave County, Arizona

ARIZONA

By Shirley Cook
Deputy Recorder 300



NOTICE OF LOCATION
(Lode Claim)

Notice is hereby given that Western Nuclear, Inc., whose mailing address is 134 Union Boulevard, Suite 640, Lakewood, Colorado 80228, by its undersigned agent, makes this location of the SIN #1519 lode mining claim, in the Hack's Canyon Mining District, County of Mohave, State of Arizona.

The claim is 1500 feet in length along the vein or deposit of mineral bearing rock in place and 600 feet in width (300 feet on either side of the center line of the claim), forming a claim in the shape of a parallelogram. The general course of said claim is from East to West.

This Notice is posted at the NE corner of the claim, which location monument is in Section 32, Township 36 North, Range 4 West, GSRB&M.

The location monument of said claim is located 7800' South and 16,900' East from the SE corner of Section 22, Township 36 North, Range 5 West, GSRB&M, Arizona.

Said claim is located in the NE/4 of Sec. 31, SE/4 of Sec. 31, Twp. 36 North, Range 4 West
NW/4 of Sec. 32
SW/4 of Sec. 32

The undersigned claims the ground beginning at the location monument, being Corner No. 1 of the claim, and running thence

- South 300' to the center of the East end line; thence,
(direction & distance)
- South 300' to Corner No. 2; thence,
(direction & distance)
- West 1500' to Corner No. 3; thence,
(direction & distance)
- North 300' to the center of the West end line; thence,
(direction & distance)
- North 300' to Corner No. 4; thence,
(direction & distance)
- East 1500' to the point of beginning.
(direction & distance)

There are seven substantial posts, projecting at least 4 feet above the surface of the ground, or stone monuments, at least 3 feet high, one for the location monument, one at each of the four corners and one at the center of each line as prescribed by A.R.S. § 27-204.

Located, dated and posted on the ground this 18th day of November, 1979.

WESTERN NUCLEAR, INC.

By: Douglas F. Sterck
Douglas F. Sterck, Agent

RECEIVED
BLM AZ STATE OFFICE
PHOENIX, ARIZONA
JAN 17 7 10 PM '80

BOOK 601 PAGE 959

INTERIOR, BLM AZ State Office
Data relating to this document
has been entered into an automated
system and images of all documents
have been microfilmed.

11 location monuments, corners and end centers are monumented with 2" x 2" x 5' wood posts.

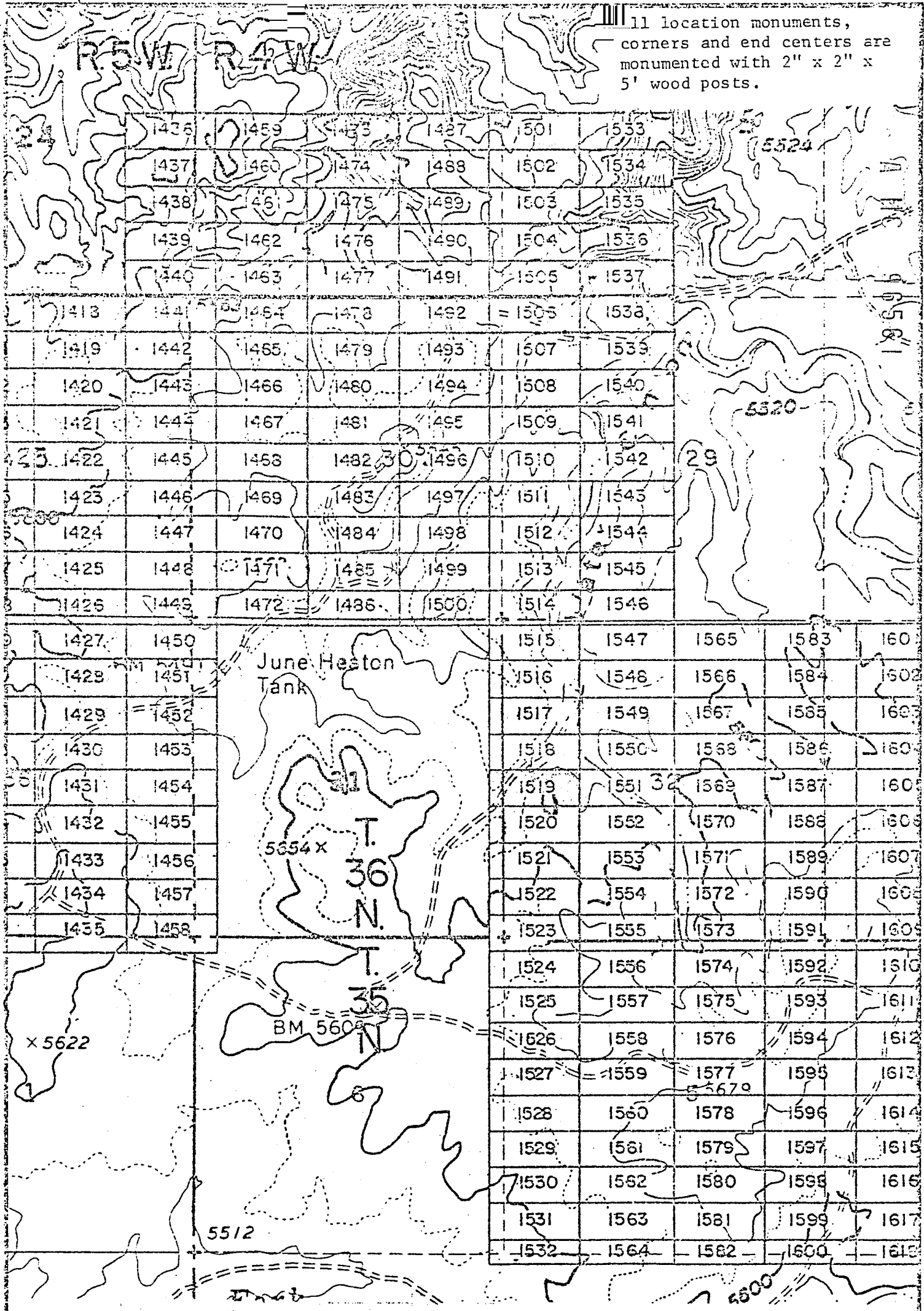


EXHIBIT MAP
of

LODE MINING CLAIMS (SIN 1418-1600)
within

Townships 35 & 36 North, Ranges 4 & 5 West, G&SRM
Mohave County, Arizona

INTERIOR, BLM AZ State Office
Data relative to this document
has been entered into an automated
system and images of all documents
have been microfilmed.

**THIS PAGE WILL NOT
REPRODUCE SATISFACTORILY**

RECEIVED
STATE OFFICE
JAN 10 PM '88
BLM ARIZONA

BOOK 601 PAGE 660

1" = 2000'

JAN 9 '80 - 11 10


INDEXED MILES

PROOFED

ARIZONA

Records of Mohave County, Arizona

By Shirley Cook
Deputy Recorder



Joan McGall
Recorder
NOTICE OF LOCATION
(Lode Claim)

A MC 96562

Notice is hereby given that Western Nuclear, Inc., whose mailing address is 134 Union Boulevard, Suite 640, Lakewood, Colorado 80228, by its undersigned agent, makes this location of the SIN # 1520 lode mining claim, in the Hack's Canyon Mining District, County of Mohave, State of Arizona.

The claim is 1500 feet in length along the vein or deposit of mineral bearing rock in place and 600 feet in width (300 feet on either side of the center line of the claim), forming a claim in the shape of a parallelogram. The general course of said claim is from East to West.

This Notice is posted at the NE corner of the claim, which location monument is in Section 32, Township 36 North, Range 4 West, GSRB&M.

The location monument of said claim is located 8400' South and 16,900' East from the SE corner of Section 22, Township 36 North, Range 5 West, GSRB&M, Arizona.

Said claim is located in the SE/4 of Sec. 31, Twp. 36 North, Range 4 West
NE/4 of Sec. _____
NW/4 of Sec. _____
SW/4 of Sec. 32

The undersigned claims the ground beginning at the location monument, being Corner No. 1 of the claim, and running thence

- South 300' to the center of the East end line; thence,
- (direction & distance)
- South 300' to Corner No. 2; thence,
- (direction & distance)
- West 1500' to Corner No. 3; thence,
- (direction & distance)
- North 300' to the center of the West end line; thence,
- (direction & distance)
- North 300' to Corner No. 4; thence,
- (direction & distance)
- East 1500' to the point of beginning.
- (direction & distance)

There are seven substantial posts, projecting at least 4 feet above the surface of the ground, or stone monuments, at least 3 feet high, one for the location monument, one at each of the four corners and one at the center of each line as prescribed by A.R.S. § 27-204.

Located, dated and posted on the ground this 18th day of November, 1979.

WESTERN NUCLEAR, INC.

By: Douglas F. Sterck
Douglas F. Sterck, Agent

RECEIVED
BLM AZ STATE OFFICE
PHOENIX, ARIZONA
JAN 17 / 10 PM '80

INTERIOR, BLM AZ State Office
Data relative to this document
has been entered into an automated
system and images of all documents
have been microfilmed.

All location monuments, corners and end centers are monumented with 2" x 2" x 5' wood posts.

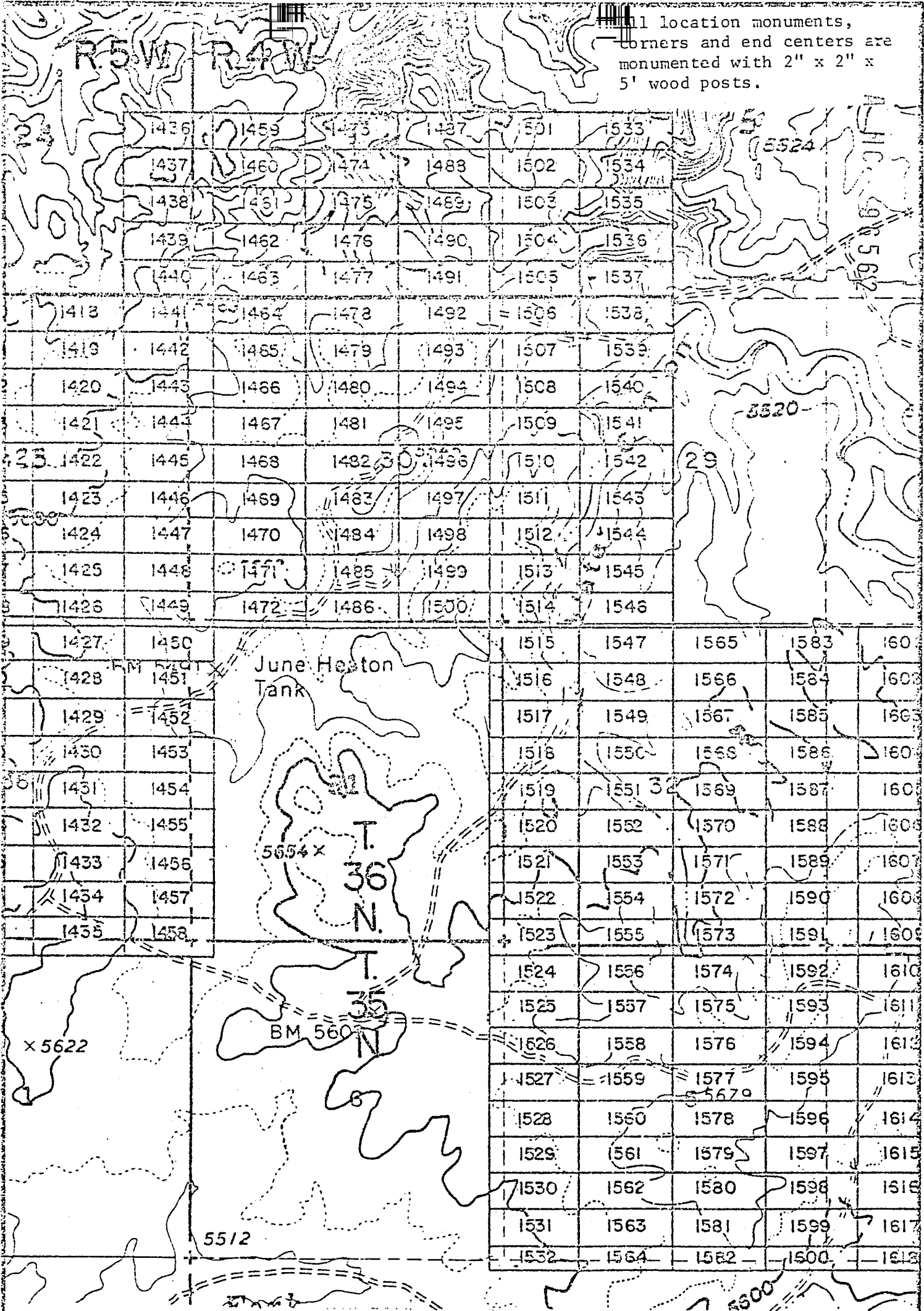


EXHIBIT MAP
of

LODE MINING CLAIMS (SIN 1418-1600)
within

Townships 35 & 36 North, Ranges 4 & 5 West, G&SRM
Mohave County, Arizona

THIS PAGE WILL NOT
REPRODUCE SATISFACTORILY

INTERIOR, BLM AZ State Office
Data related to this document
has been scanned into an electronic
system and images of all documents
have been microfilmed.

Western Nuclear, Inc.
134 Union Blvd., Suite 640
Lakewood, Colorado 80228

BLM STATE OFFICE
RECEIVED
JAN 10 PM '80
PHOENIX, ARIZONA

BOOK 601 PAGE 362

JAN 9 '80 - 11 10

963-964

80-3

MICROFILMED

INDEXED

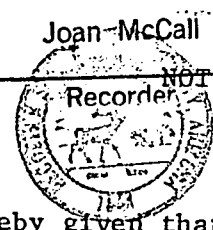
PROOFED

in book 601 of Official Records, Page 300

Records of Mohave County, Arizona

INDIAN MINES ARIZONA

By Shirley Cook
Deputy Recorder



Joan McCall
Recorder
NOTICE OF LOCATION
(Lode Claim)

A MC 96563

Notice is hereby given that Western Nuclear, Inc., whose mailing address is 134 Union Boulevard, Suite 640, Lakewood, Colorado 80228, by its undersigned agent, makes this location of the SIN # 1521 lode mining claim, in the Hack's Canyon Mining District, County of Mohave, State of Arizona.

The claim is 1500 feet in length along the vein or deposit of mineral bearing rock in place and 600 feet in width (300 feet on either side of the center line of the claim), forming a claim in the shape of a parallelogram. The general course of said claim is from East to West.

This Notice is posted at the NE corner of the claim, which location monument is in Section 32, Township 36 North, Range 4 West, GSRB&M.

The location monument of said claim is located 9000' South and 16,900' East from the SE corner of Section 22, Township 36 North, Range 5 West, GSRB&M, Arizona.

Said claim is located in the NE/4 of Sec. 31, Twp. 36 North, Range 4 West
NW/4 of Sec. 32
SW/4 of Sec. 32

The undersigned claims the ground beginning at the location monument, being Corner No. 1 of the claim, and running thence

- South 300' to the center of the East end line; thence,
- (direction & distance)
- South 300' to Corner No. 2; thence,
- (direction & distance)
- West 1500' to Corner No. 3; thence,
- (direction & distance)
- North 300' to the center of the West end line; thence,
- (direction & distance)
- North 300' to Corner No. 4; thence,
- (direction & distance)
- East 1500' to the point of beginning.
- (direction & distance)

There are seven substantial posts, projecting at least 4 feet above the surface of the ground, or stone monuments, at least 3 feet high, one for the location monument, one at each of the four corners and one at the center of each line as prescribed by A.R.S. § 27-204.

Located, dated and posted on the ground this 18th day of November, 1979.

WESTERN NUCLEAR, INC.

By: Douglas F. Sterck
Douglas F. Sterck, Agent

RECEIVED
BLM AZ STATE OFFICE
JAN 17 / 11 PM '80
PHOENIX, ARIZONA

INTERIOR, BLM AZ State Office
Data relative to this document
has been entered into an automated
system and images of all documents
have been microfilmed.

All location monuments, corners and end centers are monumented with 2" x 2" x 5' wood posts.

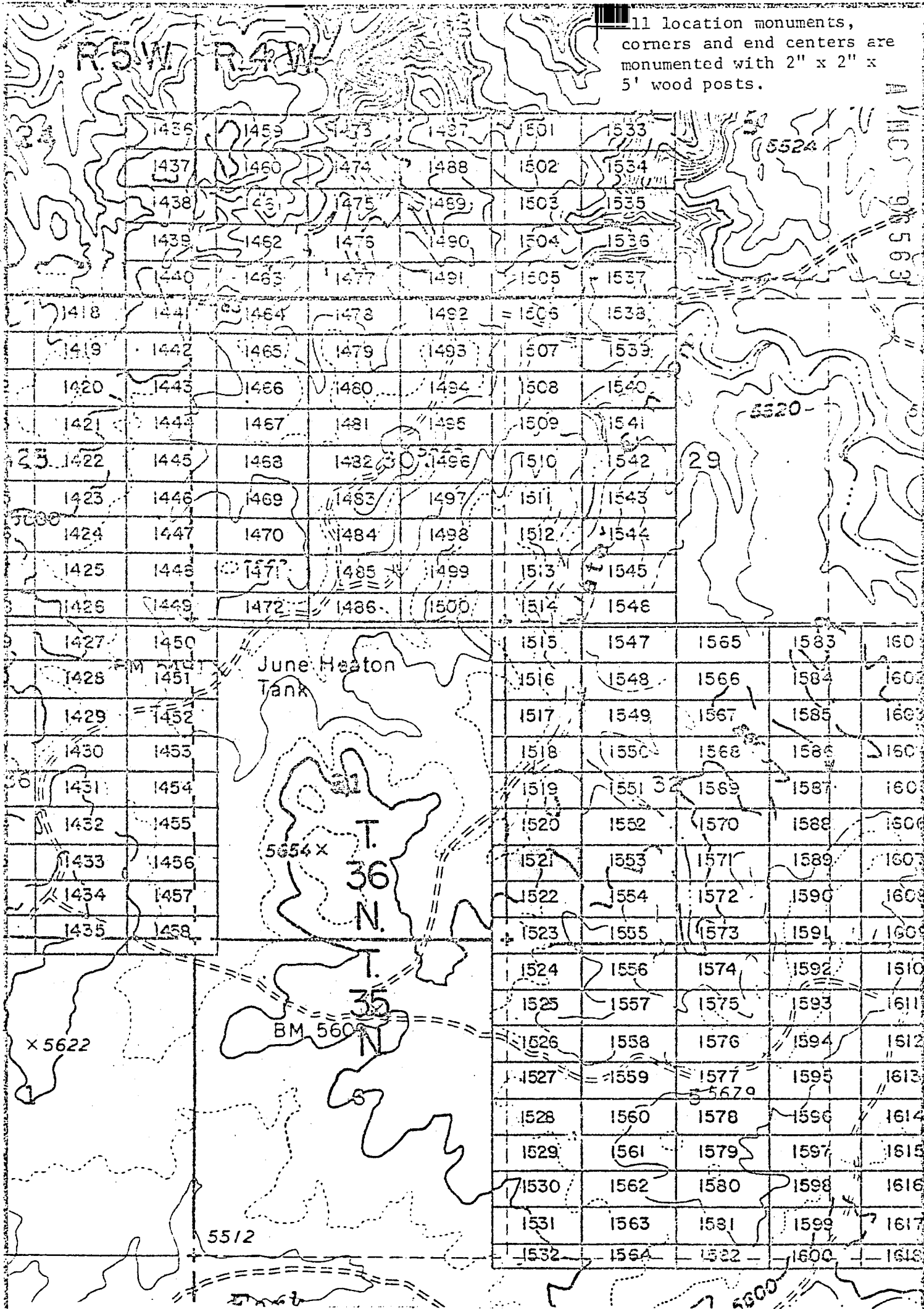


EXHIBIT MAP
of

LODE MINING CLAIMS (SIN 1418-1600)
within
Townships 35 & 36 North, Ranges 4 & 5 West, G&SRM
Mohave County, Arizona
for

Western Nuclear, Inc.
10000 North Union Blvd., Suite 640
Ft. Collins, Colorado 80228

INTERIOR, BLM AZ State Office
Data relative to this document
has been entered into an automated
system and images of all documents
have been microfilmed.

THIS PAGE WILL NOT
PRODUCE SATISFACTORILY

RECEIVED
STATE OFFICE
11 PM '80

JAN 9 '80 - 11 10 AM

Page 965-966

Records of Mohave County, Arizona

INDEXED MINES

ARIZONA

PROOFED

Joan McCall

NOTICE OF LOCATION

Recorder (Lode Claim)



MC 96564

Notice is hereby given that Western Nuclear, Inc., whose mailing address is 134 Union Boulevard, Suite 640, Lakewood, Colorado 80228, by its undersigned agent, makes this location of the SIN #1522 lode mining claim, in the Hack's Canyon Mining District, County of Mohave, State of Arizona.

The claim is 1500 feet in length along the vein or deposit of mineral bearing rock in place and 600 feet in width (300 feet on either side of the center line of the claim), forming a claim in the shape of a parallelogram. The general course of said claim is from East to West.

This Notice is posted at the NE corner of the claim, which location monument is in Section 32, Township 36 North, Range 4 West, GSRB&M.

The location monument of said claim is located 9600' South and 16,900' East from the SE corner of Section 22, Township 36 North, Range 5 West, GSRB&M, Arizona.

Said claim is located in the NE/4 of Sec. 31, Twp. 36 North, Range 4 West
NW/4 of Sec. 32
SW/4 of Sec. 32

The undersigned claims the ground beginning at the location monument, being Corner No. 1 of the claim, and running thence

South 300' to the center of the East end line; thence,
(direction & distance)
South 300' to Corner No. 2; thence,
(direction & distance)
West 1500' to Corner No. 3; thence,
(direction & distance)
North 300' to the center of the West end line; thence,
(direction & distance)
North 300' to Corner No. 4; thence,
(direction & distance)
East 1500' to the point of beginning.
(direction & distance)

There are seven substantial posts, projecting at least 4 feet above the surface of the ground, or stone monuments, at least 3 feet high, one for the location monument, one at each of the four corners and one at the center of each line as prescribed by A.R.S. § 27-204.

Located, dated and posted on the ground this 18th day of November, 1979.

WESTERN NUCLEAR, INC.

By: Douglas F. Sterck
Douglas F. Sterck, Agent

RECEIVED
BLM AZ STATE OFFICE
PHOENIX, ARIZONA
JAN 17 / 11 PM '80

INTERIOR, BLM AZ State Office
Data relative to this document
has been entered into an automated
system and images of all documents
have been microfilmed.

All location monuments, corners and end centers are monumented with 2" x 2" x 5' wood posts.

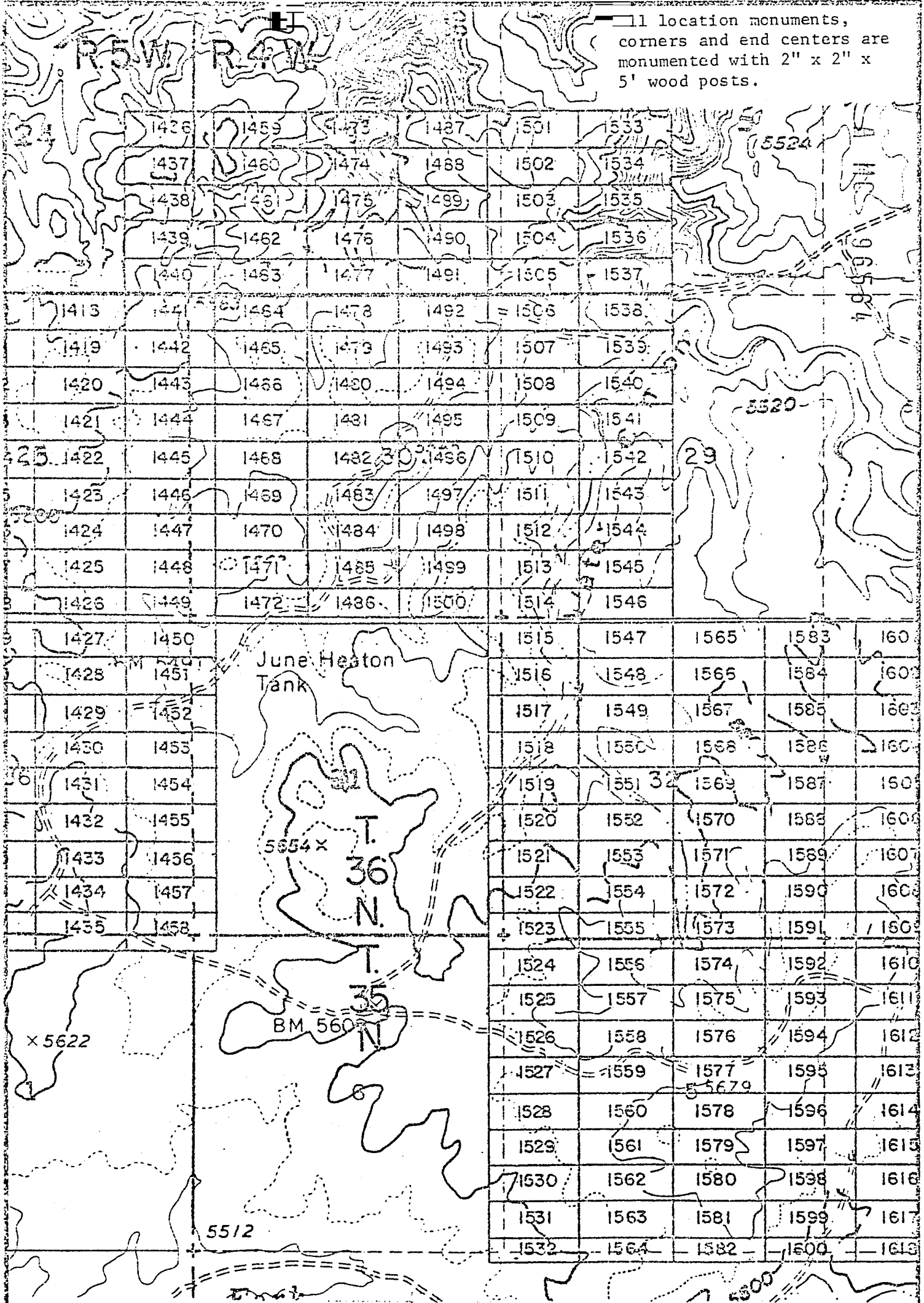


EXHIBIT MAP
of

LODE MINING CLAIMS (SIN 1418-1600)
within

Townships 35 & 36 North, Ranges 4 & 5 West, G&SRM
County, Arizona

INTERIOR, BLM AZ State Office
Data relative to this document
has been entered into an automated
system and images of all documents
have been microfilmed.

Western Nuclear, Inc.
134 Union Blvd., Suite 640
Lakewood, Colorado 80228

THIS PAGE WILL NOT
REPRODUCE SATISFACTORILY

RECEIVED
STATE OFFICE
ARIZONA

11 PM '80

BOOK 601 PAGE 366

1" = 2000'

Records of Mohave County, Arizona


ARIZONA

Joan McCall

NOTICE OF LOCATION

Deputy Recorder Shirley Cook 300

Recorder (Lode Claim)



Notice is hereby given that Western Nuclear, Inc., whose mailing address is 134 Union Boulevard, Suite 640, Lakewood, Colorado 80228, by its undersigned agent, makes this location of the SIN # 1523 lode mining claim, in the Hack's Canyon Mining District, County of Mohave, State of Arizona.

The claim is 1500 feet in length along the vein or deposit of mineral bearing rock in place and 600 feet in width (300 feet on either side of the center line of the claim), forming a claim in the shape of a parallelogram. The general course of said claim is from East to West.

This Notice is posted at the NE corner of the claim, which location monument is in Section 32, Township 36 North, Range 4 West, GSRB&M.

The location monument of said claim is located 10,200' South and 16,900' East from the SE corner of Section 22, Township 36 North, Range 5 West, GSRB&M, Arizona.

Said claim is located in the NE/4 of Sec. 6 Twp. 35 North
SE/4 of Sec. 31, Twp. 36 North, Range 4 West
NW/4 of Sec. 5 Twp.
SW/4 of Sec. 32

The undersigned claims the ground beginning at the location monument, being Corner No. 1 of the claim, and running thence

- South 300' to the center of the East end line; thence,
(direction & distance)
- South 300' to Corner No. 2; thence,
(direction & distance)
- West 1500' to Corner No. 3; thence,
(direction & distance)
- North 300' to the center of the West end line; thence,
(direction & distance)
- North 300' to Corner No. 4; thence,
(direction & distance)
- East 1500' to the point of beginning.
(direction & distance)

There are seven substantial posts, projecting at least 4 feet above the surface of the ground, or stone monuments, at least 3 feet high, one for the location monument, one at each of the four corners and one at the center of each line as prescribed by A.R.S. § 27-204.

Located, dated and posted on the ground this 18th day of November, 1979.

WESTERN NUCLEAR, INC.

By: Douglas F. Sterck
Douglas F. Sterck, Agent

RECEIVED
BLM AZ STATE OFFICE
JAN 17 / 11 PM '80
PHOENIX, ARIZONA

BOOK 601 PAGE 967

INTERIOR, BLM AZ State Office
Data relative to this document
has been entered into an automated
system and images of all documents
have been microfilmed.

Location monuments,
 corners and end centers are
 monumented with 2" x 2" x
 5' wood posts.

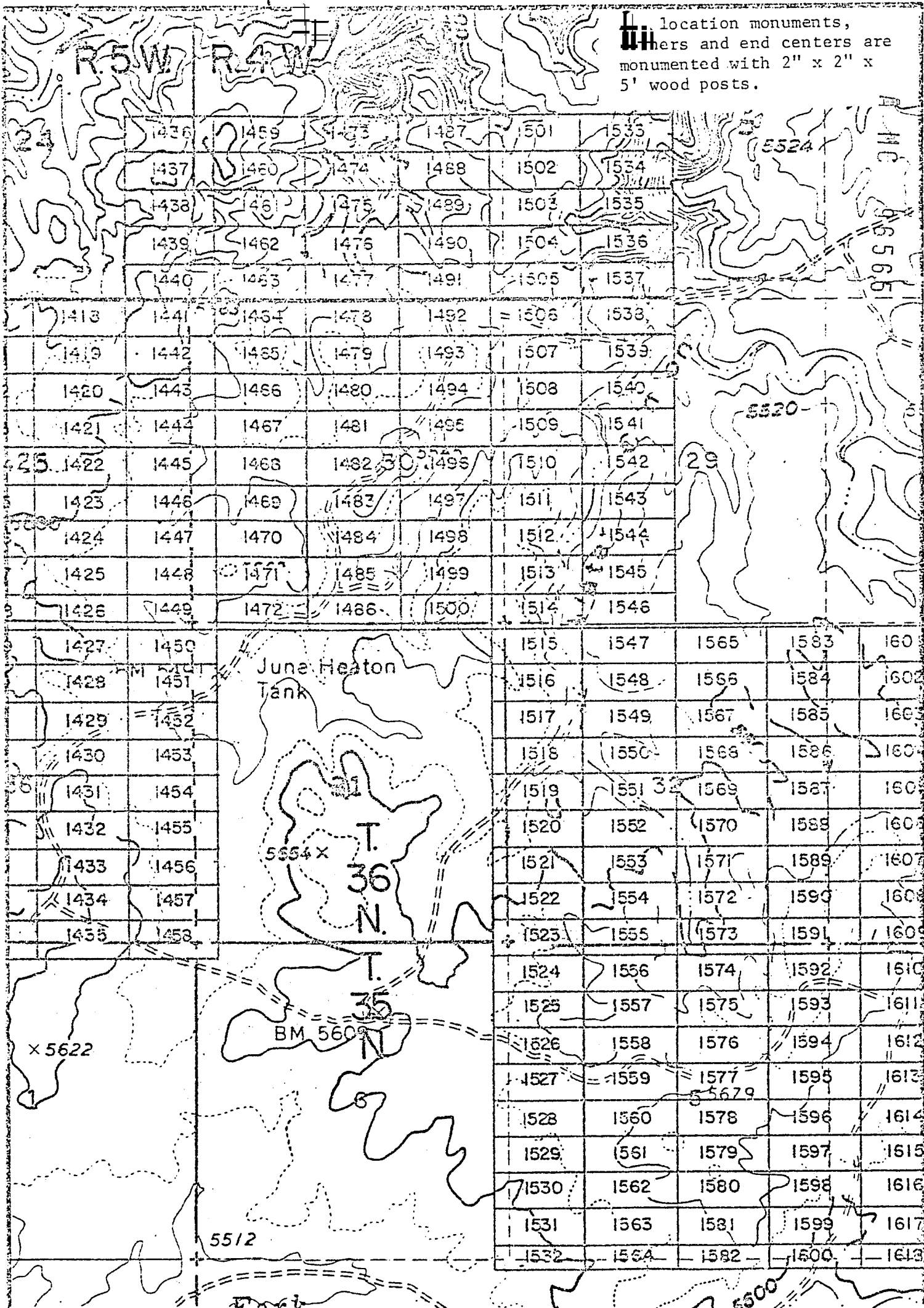


EXHIBIT MAP

of
 LODGE MINING CLAIMS (SIN 1418-1600)
 within

Townships 35 & 36 North, Ranges 4 & 5 West, G&SRM
 Mohave County, Arizona
 for

Western Nuclear, Inc.
 134 Union Blvd., Suite 640
 Lakewood, Colorado 80228

**THIS PAGE WILL NOT
 REPRODUCE SATISFACTORILY**

RECEIVED
 STATE OFFICE
 ARIZONA
 1 11 PM '80

BOOK 601 PAGE 368

INTERIOR, BLM AZ State Office
 relative to the boundary
 1" = 2000' scale
 system and that all
 have been microfilmed

JAN 9 '80 - 11 10 AM

in book 601 of Official Records, Page 969-970

INDEXED MINES ARIZONA

PROOFED

Records of Mohave County, Arizona

By Shirley Cook Deputy Recorder 300
Joan ~~MOORE~~ NOTICE OF LOCATION (Lode Claim)



HC 96566

Notice is hereby given that Western Nuclear, Inc., whose mailing address is 134 Union Boulevard, Suite 640, Lakewood, Colorado 80228, by its under- signed agent, makes this location of the SIN # 1524 lode mining claim, in the Hack's Canyon Mining District, County of Mohave, State of Arizona.

The claim is 1500 feet in length along the vein or deposit of mineral bearing rock in place and 600 feet in width (300 feet on either side of the center line of the claim), forming a claim in the shape of a parallelogram. The general course of said claim is from East to West.

This Notice is posted at the NE corner of the claim, which location monument is in Section 5, Township 35 North, Range 4 West, GSRB&M.

The location monument of said claim is located 10,800' South and 16,900' East from the SE corner of Section 22, Township 36 North, Range 5 West, GSRB&M, Arizona.

Said claim is located in the NE/4 of Sec. 6, SE/4 of Sec. 5, Twp. 35 North, Range 4 West
NW/4 of Sec. 5
SW/4 of Sec. 5

The undersigned claims the ground beginning at the location monument, being Corner No. 1 of the claim, and running thence

- South 300' to the center of the East end line; thence,
- (direction & distance)
- South 300' to Corner No. 2; thence,
- (direction & distance)
- West 1500' to Corner No. 3; thence,
- (direction & distance)
- North 300' to the center of the West end line; thence,
- (direction & distance)
- North 300' to Corner No. 4; thence,
- (direction & distance)
- East 1500' to the point of beginning.
- (direction & distance)

There are seven substantial posts, projecting at least 4 feet above the surface of the ground, or stone monuments, at least 3 feet high, one for the location monument, one at each of the four corners and one at the center of each line as prescribed by A.R.S. § 27-204.

Located, dated and posted on the ground this 18th day of November, 1979.

WESTERN NUCLEAR, INC.

By: Douglas F. Sterck
Douglas F. Sterck, Agent

INTERIOR, BLM AZ State Office
Data relative to this document
has been entered into an automated
system and images of all documents
have been microfilmed.

RECEIVED
BLM AZ STATE OFFICE
PHOENIX, ARIZONA
JAN 17 / 11 PM '80
BOOK 601 PAGE 969

1 location monuments, corners and end centers are monumented with 2" x 2" x 5' wood posts.

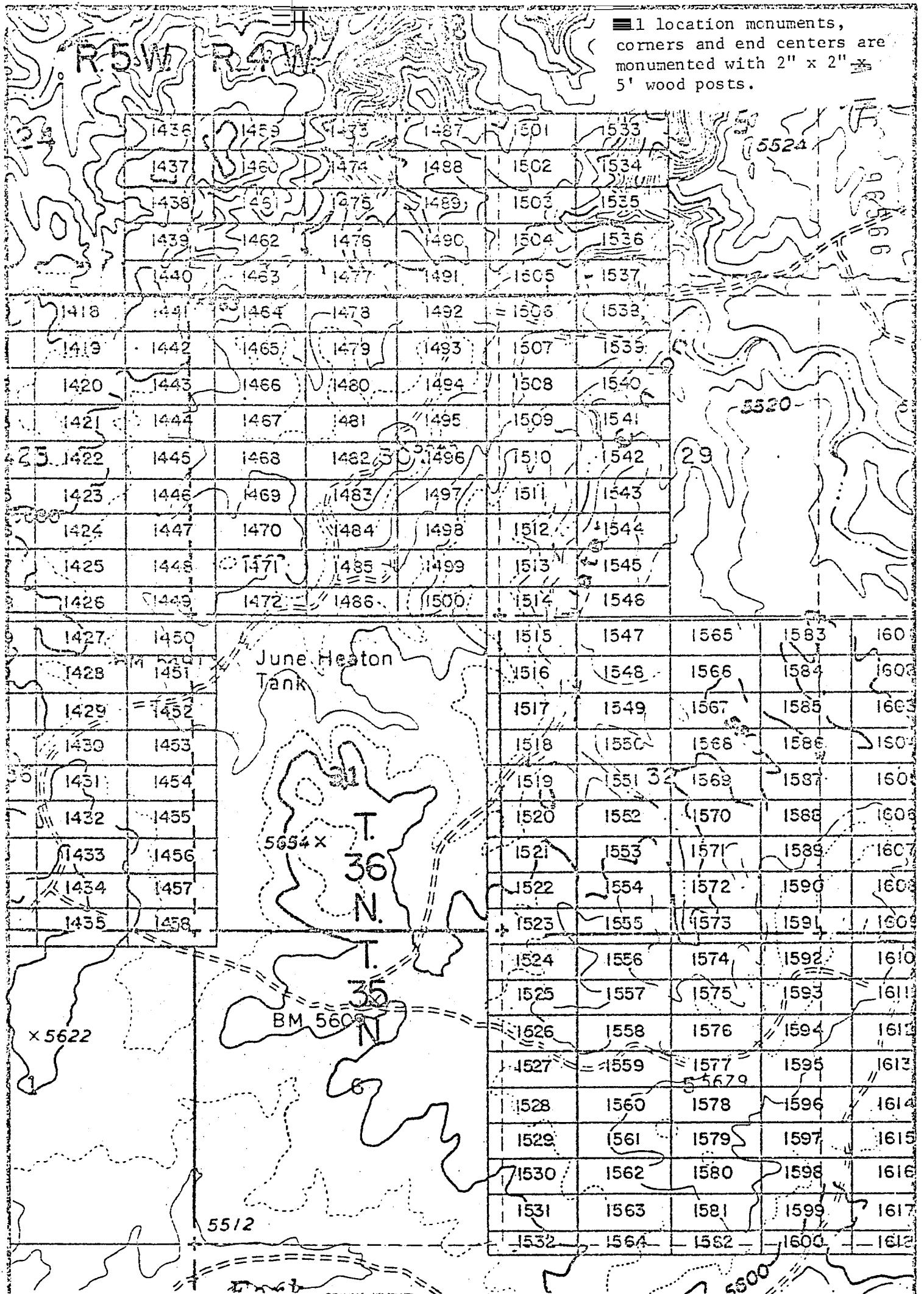


EXHIBIT MAP
of

LODE MINING CLAIMS (SIN 1418-1600)
within
Townships 35 & 36 North, Ranges 4 & 5 West, G&SRM
Mohave County, Arizona
for

INTERIOR, BLM AZ State Office
Data, relative to this document, Western Nuclear, Inc.
has been entered into an automated system and images of all documents
have been microfilmed.
34 Union Blvd., Suite 640
Lakewood, Colorado 80228

THIS PAGE WILL NOT REPRODUCE SATISFACTORILY

RECEIVED
STATE OFFICE
JAN 11 PM '80
PHOENIX, ARIZONA

BOOK 601 PAGE 970

in book 601 of Official Records, Page 971-972

INDEXED MINES INDEXED ARIZONA

PROOFED

Records of Mohave County, Arizona

By Shirley Cook Deputy Recorder 300 Recorder Joan NOTICE OF LOCATION (Lode Claim)



A MC 96567

Notice is hereby given that Western Nuclear, Inc., whose mailing address is 134 Union Boulevard, Suite 640, Lakewood, Colorado 80228, by its undersigned agent, makes this location of the SIN # 1525 lode mining claim, in the Hack's Canyon Mining District, County of Mohave, State of Arizona.

The claim is 1500 feet in length along the vein or deposit of mineral bearing rock in place and 600 feet in width (300 feet on either side of the center line of the claim), forming a claim in the shape of a parallelogram. The general course of said claim is from East to West.

This Notice is posted at the NE corner of the claim, which location monument is in Section 5, Township 35 North, Range 4 West, GSRB&M.

The location monument of said claim is located 11,400' South and 16,900' East from the SE corner of Section 22, Township 36 North, Range 5 West, GSRB&M, Arizona.

Said claim is located in the NE/4 of Sec. 6, SE/4 of Sec. 5, Twp. 35 North, Range 4 West, NW/4 of Sec. 5, SW/4 of Sec. 5

The undersigned claims the ground beginning at the location monument, being Corner No. 1 of the claim, and running thence

- South 300' to the center of the East end line; thence, (direction & distance)
- South 300' to Corner No. 2; thence, (direction & distance)
- West 1500' to Corner No. 3; thence, (direction & distance)
- North 300' to the center of the West end line; thence, (direction & distance)
- North 300' to Corner No. 4; thence, (direction & distance)
- East 1500' to the point of beginning. (direction & distance)

There are seven substantial posts, projecting at least 4 feet above the surface of the ground, or stone monuments, at least 3 feet high, one for the location monument, one at each of the four corners and one at the center of each line as prescribed by A.R.S. § 27-204.

Located, dated and posted on the ground this 18th day of November, 1979.

WESTERN NUCLEAR, INC.

By: Douglas F. Sterck
Douglas F. Sterck, Agent

RECEIVED
BLM AZ STATE OFFICE
JAN 17 1 11 PM '80
HOENIX, ARIZONA

INTERIOR, BLM AZ State Office
Data relative to this document
has been entered into an automated
system and images of all documents
have been microfilmed.

— 11 location monuments, corners and end centers are monumented with 2" x 2" x 5' wood posts.

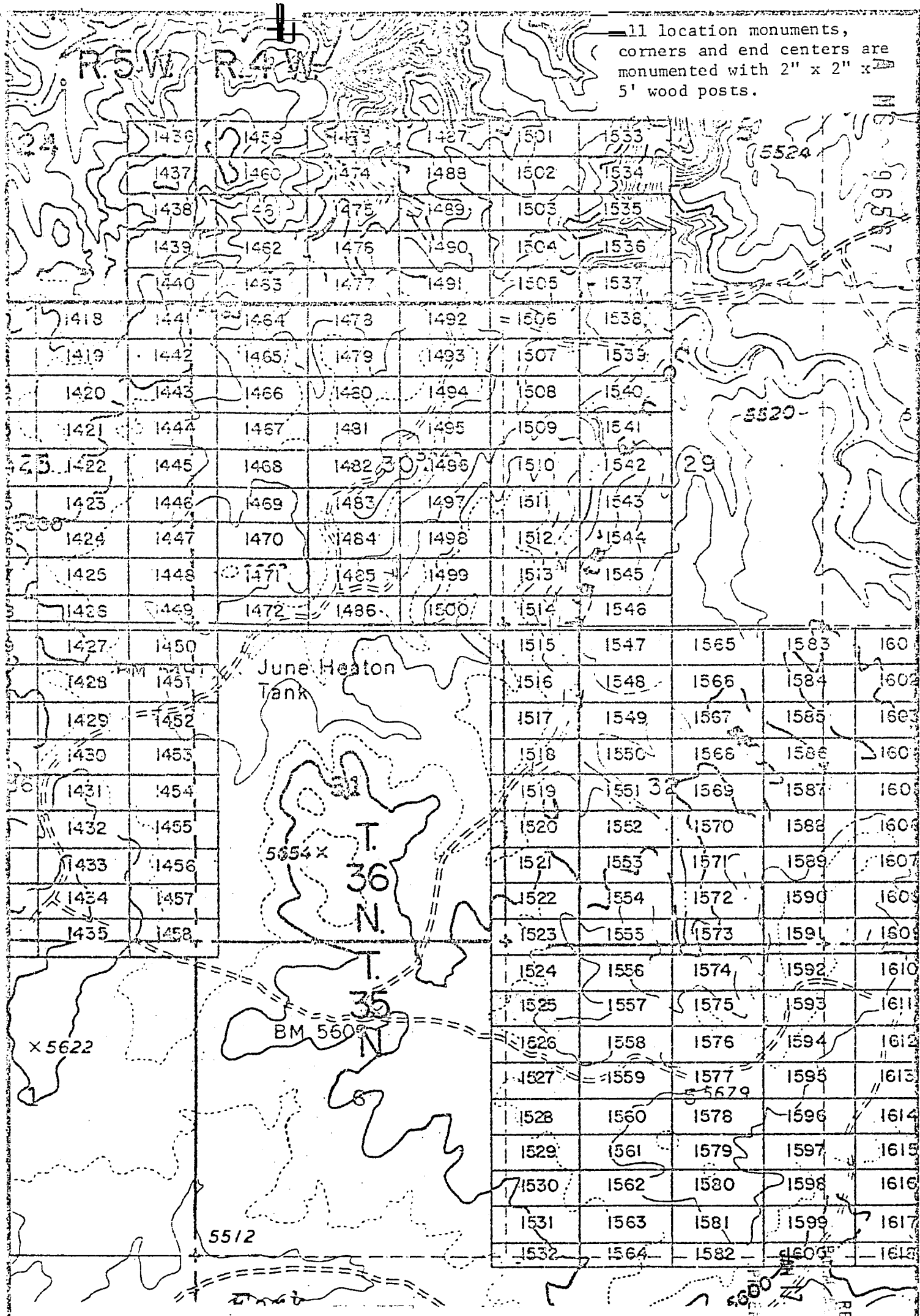


EXHIBIT MAP
of

LODE MINING CLAIMS (SIN 1418-1600)
within

Townships 35 & 36 North, Ranges 4 & 5 West, G&SRM
Mohave County, Arizona
for

Western Nuclear, Inc.
134 Union Blvd., Suite 640
Lakewood, Colorado 80228

INTERIOR, BLM AZ State Office
Data relative to this document
has been entered into an automated
system and images of all documents
have been microfilmed.

THIS PAGE WILL NOT
REPRODUCE SATISFACTORILY
AZONA
PM 80
OFFICE

INDEXED MINES

INDEXED ARIZONA

MICROFILMED PROOFED

A MC 96568

Records of Mohave County, Arizona

By Shirley Cook Deputy Recorder

Joan McCall Recorder
OFFICE OF LOCATION (Lode Claim)

Notice is hereby given that Western Nuclear, Inc., whose mailing address is 134 Union Boulevard, Suite 640, Lakewood, Colorado 80228, by its undersigned agent, makes this location of the SIN # 1526 lode mining claim, in the Hack's Canyon Mining District, County of Mohave, State of Arizona.

The claim is 1500 feet in length along the vein or deposit of mineral bearing rock in place and 600 feet in width (300 feet on either side of the center line of the claim), forming a claim in the shape of a parallelogram. The general course of said claim is from East to West.

This Notice is posted at the NE corner of the claim, which location monument is in Section 5, Township 35 North, Range 4 West, GSRB&M.

The location monument of said claim is located 12,000' South and 16,900' East from the SE corner of Section 22, Township 36 North, Range 5 West, GSRB&M, Arizona.

Said claim is located in the NE/4 of Sec. 6, SE/4 of Sec. 5, Twp. 35 North, Range 4 West, NW/4 of Sec. 5, SW/4 of Sec. 5

The undersigned claims the ground beginning at the location monument, being Corner No. 1 of the claim, and running thence

- South 300' to the center of the East end line; thence, (direction & distance)
- South 300' to Corner No. 2; thence, (direction & distance)
- West 1500' to Corner No. 3; thence, (direction & distance)
- North 300' to the center of the West end line; thence, (direction & distance)
- North 300' to Corner No. 4; thence, (direction & distance)
- East 1500' to the point of beginning. (direction & distance)

There are seven substantial posts, projecting at least 4 feet above the surface of the ground, or stone monuments, at least 3 feet high, one for the location monument, one at each of the four corners and one at the center of each line as prescribed by A.R.S. § 27-204.

Located, dated and posted on the ground this 18th day of November, 1979.

WESTERN NUCLEAR, INC.

By: Douglas F. Sterck
Douglas F. Sterck, Agent

RECEIVED BLM AZ STATE OFFICE PHOENIX ARIZONA JAN 17 PM '80

THIS PAGE WILL NOT REPRODUCE SATISFACTORILY

BOOK 601 PAGE 973

INTERIOR, BLM AZ State Office Data relative to this document has been entered into an automated system and images of all documents have been microfilmed.

location monuments,
corners and end centers are
monumented with 2" x 2" x
5' wood posts.

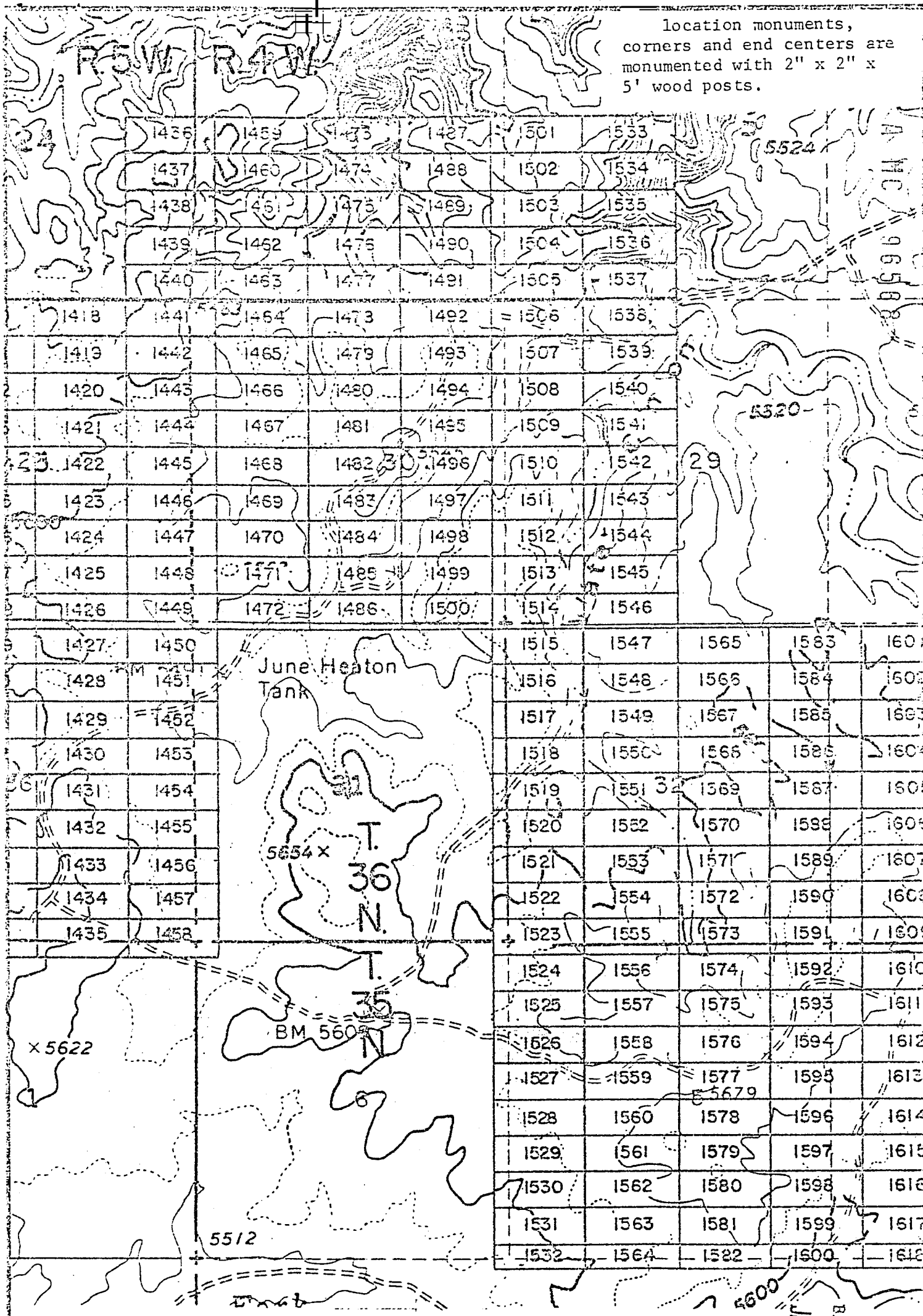


EXHIBIT MAP

of
LODE MINING CLAIMS (SIN 1418-1600)
within

Townships 35 & 36 North, Ranges 4 & 5 West, G&SRM
Mohave County, Arizona
for

Western Nuclear, Inc.
134 Union Blvd., Suite 640
Lakewood, Colorado 80228

**THIS PAGE WILL NOT
REPRODUCE SATISFACTORILY**

RECEIVED
STATE OFFICE
JAH
PH
ARIZONA
11 PM '80

INTERIOR, BLM AZ State Office
Data relative to this document
has been entered into an automated
system and images of all documents
have been microfilmed.
2000

Records of Mohave County, Arizona

Joan McCall
NOTICE OF LOCATION
Recorder (Lode Claim)

By Shirley Cook
Deputy Recorder 300



A MC 96569

Notice is hereby given that Western Nuclear, Inc., whose mailing address is 134 Union Boulevard, Suite 640, Lakewood, Colorado 80228, by its undersigned agent, makes this location of the SIN # 1527 lode mining claim, in the Hack's Canyon Mining District, County of Mohave, State of Arizona.

The claim is 1500 feet in length along the vein or deposit of mineral bearing rock in place and 600 feet in width (300 feet on either side of the center line of the claim), forming a claim in the shape of a parallelogram. The general course of said claim is from East to West.

This Notice is posted at the NE corner of the claim, which location monument is in Section 5, Township 35 North, Range 4 West, GSRB&M.

The location monument of said claim is located 12,600' South and 16,900' East from the SE corner of Section 22, Township 36 North, Range 5 West, GSRB&M, Arizona.

Said claim is located in the NE/4 of Sec. 6, SE/4 of Sec. 6, Twp. 35 North, Range 4 West
NW/4 of Sec. 5
SW/4 of Sec. 5

The undersigned claims the ground beginning at the location monument, being Corner No. 1 of the claim, and running thence

- South 300' to the center of the East end line; thence, (direction & distance)
- South 300' to Corner No. 2; thence, (direction & distance)
- West 1500' to Corner No. 3; thence, (direction & distance)
- North 300' to the center of the West end line; thence, (direction & distance)
- North 300' to Corner No. 4; thence, (direction & distance)
- East 1500' to the point of beginning. (direction & distance)

There are seven substantial posts, projecting at least 4 feet above the surface of the ground, or stone monuments, at least 3 feet high, one for the location monument, one at each of the four corners and one at the center of each line as prescribed by A.R.S. § 27-204.

Located, dated and posted on the ground this 18th day of November, 1979.

WESTERN NUCLEAR, INC.

By: Douglas F. Sterck
Douglas F. Sterck, Agent

INTERIOR, BLM AZ State Office
Data relative to this document
has been entered into an automated
system and images of all documents
have been microfilmed.

RECEIVED
BLM AZ STATE OFFICE
PHOENIX, ARIZONA
JAN 17 / 11 58 AM '80
BOOK 601 PAGE 15

11 location monuments, corners and end centers are monumented with 2" x 2" x 5' wood posts.

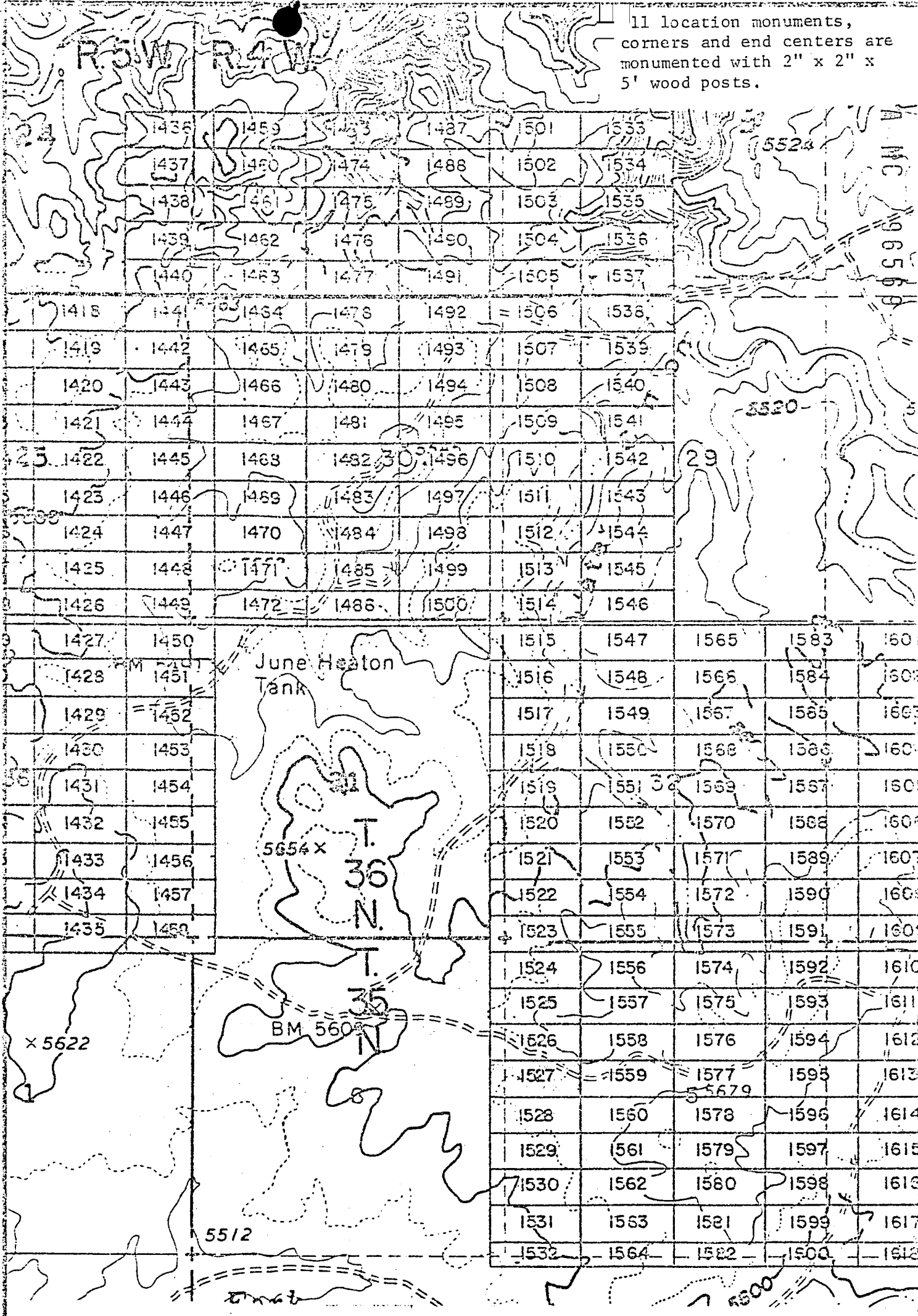


EXHIBIT MAP

of
 LODE MINING CLAIMS (SIN 1418-1600)
 within
 Townships 35 & 36 North, Ranges 4 & 5 West, GSSRM
 Mohave County, Arizona
 for

INTERIOR, BLM AZ State Office Nuclear, Inc.
 1340 University Blvd., Suite 640
 Lakewood, Colorado 80228

THIS PAGE WILL NOT
 REPRODUCE SATISFACTORILY

RECEIVED
 STATE OFFICE
 JAN 12 PM '80
 MOHAVE COUNTY, ARIZONA

BOOK 601 PAGE 376

1" = 2000'

INDEXED

MICROFILMED

Records of Mohave County, Arizona

By Shirley Cook
Deputy Recorder

Joan M. COOK
Recorder



ARIZONA

PROOFED

A MC 96570

Notice is hereby given that Western Nuclear, Inc., whose mailing address is 134 Union Boulevard, Suite 640, Lakewood, Colorado 80228, by its under- signed agent, makes this location of the SIN # 1528 lode mining claim, in the Hack's Canyon Mining District, County of Mohave, State of Arizona.

The claim is 1500 feet in length along the vein or deposit of mineral bearing rock in place and 600 feet in width (300 feet on either side of the center line of the claim), forming a claim in the shape of a parallelogram. The general course of said claim is from East to West.

This Notice is posted at the NE corner of the claim, which location monument is in Section 5, Township 35 North, Range 4 West, GSRB&M.

The location monument of said claim is located 13,200' South and 16,900' East from the SE corner of Section 22, Township 36 North, Range 5 West, GSRB&M, Arizona.

Said claim is located in the NE/4 of Sec. 5, SE/4 of Sec. 6, Twp. 35 North, Range 4 West
NW/4 of Sec. 5
SW/4 of Sec. 5

The undersigned claims the ground beginning at the location monument, being Corner No. 1 of the claim, and running thence

- South 300' to the center of the East end line; thence, (direction & distance)
- South 300' to Corner No. 2; thence, (direction & distance)
- West 1500' to Corner No. 3; thence, (direction & distance)
- North 300' to the center of the West end line; thence, (direction & distance)
- North 300' to Corner No. 4; thence, (direction & distance)
- East 1500' to the point of beginning. (direction & distance)

There are seven substantial posts, projecting at least 4 feet above the surface of the ground, or stone monuments, at least 3 feet high, one for the location monument, one at each of the four corners and one at the center of each line as prescribed by A.R.S. § 27-204.

Located, dated and posted on the ground this 18th day of November, 1979.

WESTERN NUCLEAR, INC.

By: Douglas F. Sterck
Douglas F. Sterck, Agent

INTERIOR, BLM AZ State Office
Data relative to this document
has been entered into an automated
system and images of all documents
have been microfilmed.

RECEIVED
BLM AZ STATE OFFICE
PHOENIX, ARIZONA
JAN 17 / 12 PM '80
BOOK 601 PAGE 977

1 location monuments, corners and end centers are monumented with 2" x 2" x 5' wood posts.

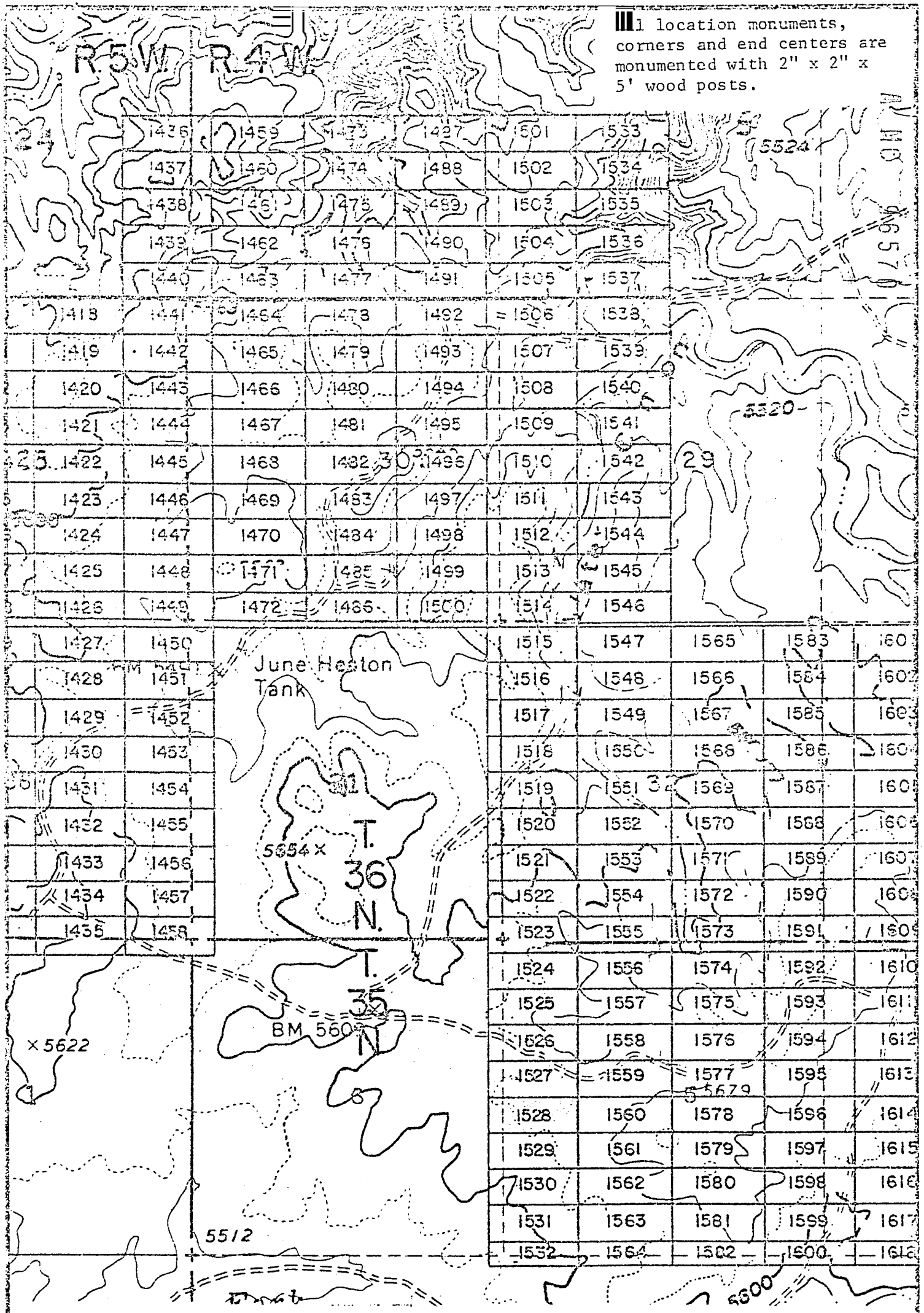


EXHIBIT MAP

of
 LODE MINING CLAIMS (SIN 1418-1600)
 within
 Townships 35 & 36 North, Ranges 4 & 5 West, G&SRM
 Mohave County, Arizona
 for
 Western Nuclear, Inc.

THIS PAGE WILL NOT
 REPRODUCE SATISFACTORILY

RECEIVED
 STATE OFFICE
 BEND, ARIZONA
 7 / 12 PM '88

1" = 2000'

INTERIOR, BLM, AZ State Office
 Data relative to this document
 has been entered into an automated
 system and images of all documents
 have been microfilmed.

BOOK 601 PAGE 378

INDEXED MINES

INDEXED

MICROFILMED

ARIZONA


PROOFED

in book 601 of Official Records, Page 979-980

Records of Mohave County, Arizona

by Shirley Cook
Deputy Recorder 220

Joan McCall
Recorder
NOTICE OF LOCATION
(Lode Claim)



A M C 96571

Notice is hereby given that Western Nuclear, Inc., whose mailing address is 134 Union Boulevard, Suite 640, Lakewood, Colorado 80228, by its undersigned agent, makes this location of the SIN # 1529 lode mining claim, in the Hack's Canyon Mining District, County of Mohave, State of Arizona.

The claim is 1500 feet in length along the vein or deposit of mineral bearing rock in place and 600 feet in width (300 feet on either side of the center line of the claim), forming a claim in the shape of a parallelogram. The general course of said claim is from East to West.

This Notice is posted at the NE corner of the claim, which location monument is in Section 5, Township 35 North, Range 4 West, GSRB&M.

The location monument of said claim is located 13,800' South and 16,900' East from the SE corner of Section 22, Township 36 North, Range 5 West, GSRB&M, Arizona.

Said claim is located in the NE/4 of Sec. 5, SE/4 of Sec. 6, Twp. 35 North, Range 4 West
NW/4 of Sec. 5
SW/4 of Sec. 5

The undersigned claims the ground beginning at the location monument, being Corner No. 1 of the claim, and running thence

- South 300' to the center of the East end line; thence, (direction & distance)
- South 300' to Corner No. 2; thence, (direction & distance)
- West 1500' to Corner No. 3; thence, (direction & distance)
- North 300' to the center of the West end line; thence, (direction & distance)
- North 300' to Corner No. 4; thence, (direction & distance)
- East 1500' to the point of beginning. (direction & distance)

There are seven substantial posts, projecting at least 4 feet above the surface of the ground, or stone monuments, at least 3 feet high, one for the location monument, one at each of the four corners and one at the center of each line as prescribed by A.R.S. § 27-204.

Located, dated and posted on the ground this 18th day of November, 1979.

WESTERN NUCLEAR, INC.

By: Douglas F. Sterck
Douglas F. Sterck, Agent

RECEIVED
BLM AZ STATE OFFICE
PHOENIX, ARIZONA
JAN 17 / 12 PM '80

INTERIOR, BLM AZ State Office
Data relative to this document
has been entered into an automated
system and images of all documents
have been microfilmed.

All location monuments, corners and end centers are monumented with 2" x 2" x 5' wood posts.

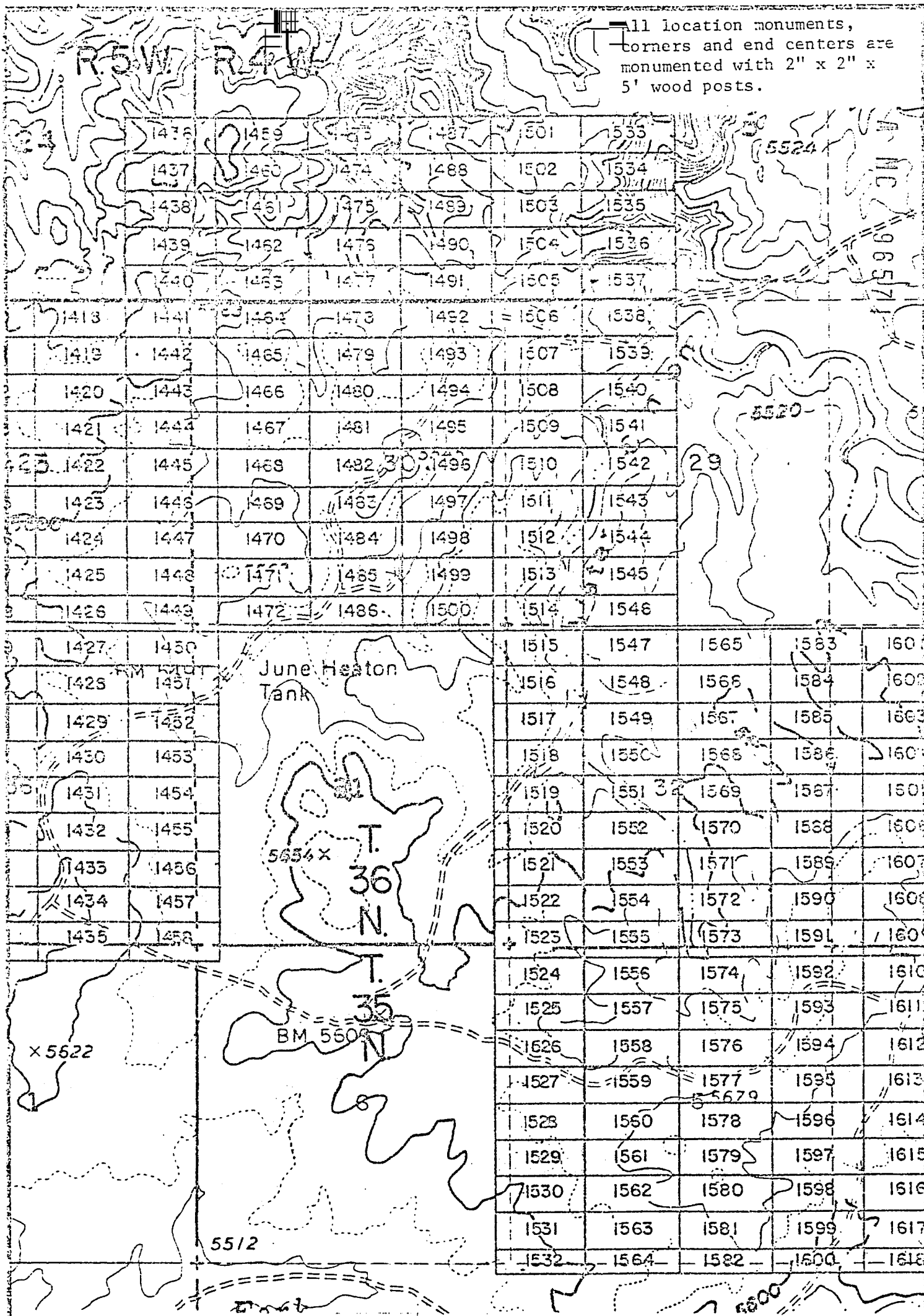


EXHIBIT MAP
of

LODE MINING CLAIMS (SIN 1418-1600)
within

Townships 35 & 36 North, Ranges 4 & 5 West, G&SRM
Mohave County, Arizona
for

Western Nuclear, Inc.
134 Union Blvd., Suite 640
Lakewood, Colorado 80223

INTERIOR, BLM AZ State Office
Data relative to this document
has been entered into an automated
system and images of all documents
have been microfilmed.

THIS PAGE WILL NOT
REPRODUCE SATISFACTORILY

RECEIVED
BLM STATE OFFICE
MORNING, ARIZONA
7 / 12 PM '80

BOOK 601 PAGE 980


Records of Mohave County, Arizona

Joan M. NOTICE OF LOCATION
(Lode Claim)

PROOFED

By Shirley Cook
Deputy Recorder 320

Recorder



Notice is hereby given that Western Nuclear, Inc., whose mailing address is 134 Union Boulevard, Suite 640, Lakewood, Colorado 80228, by its undersigned agent, makes this location of the SIN # 1530 lode mining claim, in the Hack's Canyon Mining District, County of Mohave, State of Arizona.

A MC 96572

The claim is 1500 feet in length along the vein or deposit of mineral bearing rock in place and 600 feet in width (300 feet on either side of the center line of the claim), forming a claim in the shape of a parallelogram. The general course of said claim is from East to West.

This Notice is posted at the NE corner of the claim, which location monument is in Section 5, Township 35 North, Range 4 West, GSRB&M.

The location monument of said claim is located 14,400' South and 16,900' East from the SE corner of Section 22, Township 36 North, Range 5 West, GSRB&M, Arizona.

Said claim is located in the NE/4 of Sec. 6, Twp. 35 North, Range 4 West
SE/4 of Sec. 6
NW/4 of Sec. 6
SW/4 of Sec. 5

The undersigned claims the ground beginning at the location monument, being Corner No. 1 of the claim, and running thence

- South 300' to the center of the East end line; thence, (direction & distance)
- South 300' to Corner No. 2; thence, (direction & distance)
- West 1500' to Corner No. 3; thence, (direction & distance)
- North 300' to the center of the West end line; thence, (direction & distance)
- North 300' to Corner No. 4; thence, (direction & distance)
- East 1500' to the point of beginning. (direction & distance)

There are seven substantial posts, projecting at least 4 feet above the surface of the ground, or stone monuments, at least 3 feet high, one for the location monument, one at each of the four corners and one at the center of each line as prescribed by A.R.S. § 27-204.

Located, dated and posted on the ground this 18th day of November, 1979.

WESTERN NUCLEAR, INC.

By: Douglas F. Sterck
Douglas F. Sterck, Agent

INTERIOR, BLM AZ State Office
Data relative to this document
has been entered into an automated
system and images of all documents
have been microfilmed.

RECEIVED
BLM AZ STATE OFFICE
PHOENIX, ARIZONA
JAN 17 / 12 PM 1980
BOOK 601 PAGE 8

11 location monuments,
 Corners and end centers are
 monumented with 2" x 2" x
 5' wood posts.

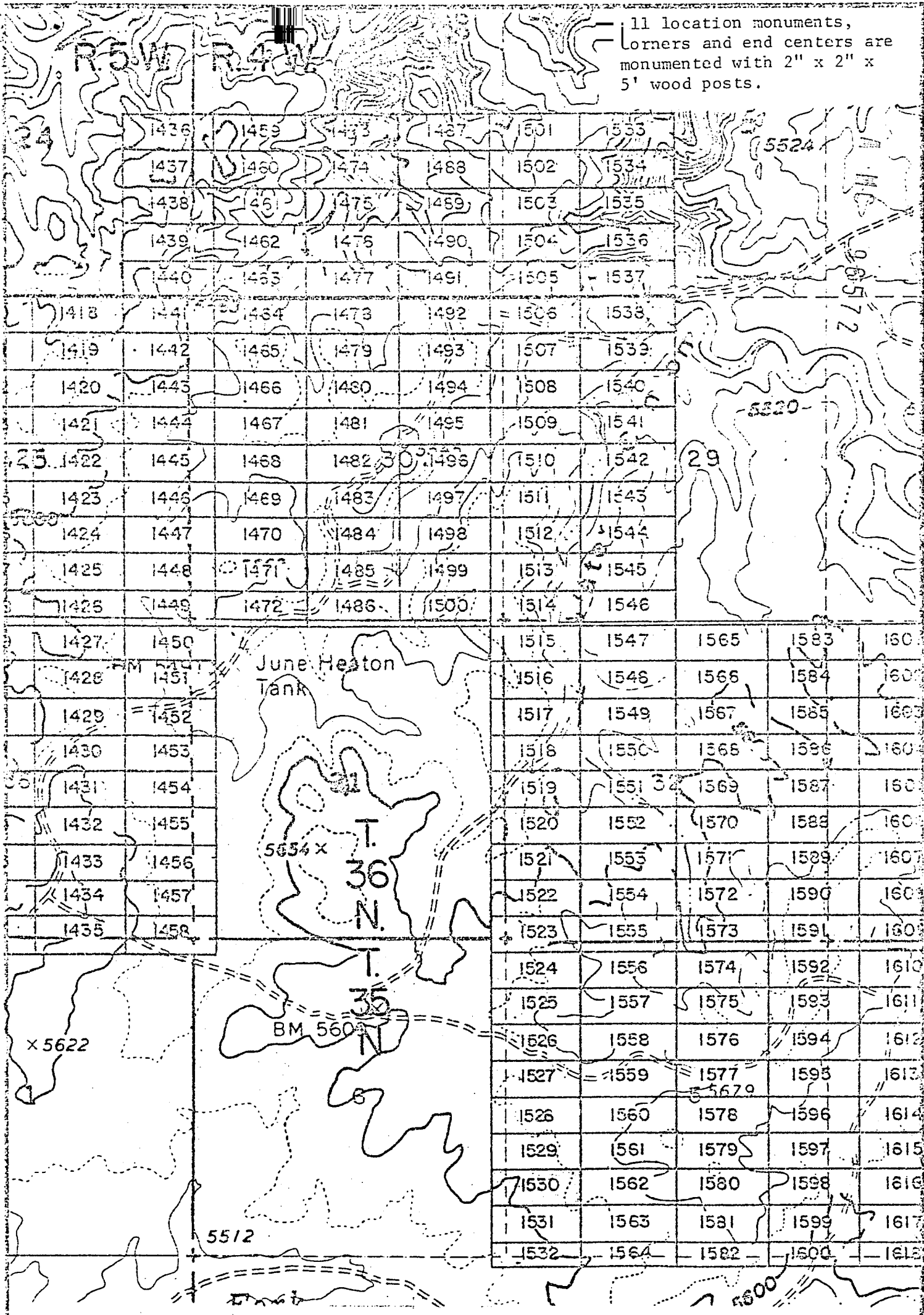


EXHIBIT MAP

of
 LODE MINING CLAIMS (SIN 1418-1600)

within
 INTERIOR, T. 36 N., R. 5 W., S. 30 N.,
 Mohave County, Arizona
 Data relative to this area
 has been entered into an automated
 system and images of all documents
 have been microfilmed.
 Western Nuclear, Inc.
 134 Union Blvd., Suite 640
 Lakewood, Colorado 80228

**THIS PAGE WILL NOT
 REPRODUCE SATISFACTORILY**

RECEIVED
 PHOENIX, ARIZONA
 JUN 17 12 PM '89
 OFFICE
 982

1" = 2000'

JAN 9 '80 - 11 10 A

in book 601 of Official Records, Page 983-984

Records of Mohave County, Arizona

NOTICE OF LOCATION
(Lode Claim)



ARIZONA

PROOFED

By Shirley Cook
Deputy Recorder

200 Recorder

96573

Notice is hereby given that Western Nuclear, Inc., whose mailing address is 134 Union Boulevard, Suite 640, Lakewood, Colorado 80228, by its undersigned agent, makes this location of the SIN # 1531 lode mining claim, in the Hack's Canyon Mining District, County of Mohave, State of Arizona.

The claim is 1500 feet in length along the vein or deposit of mineral bearing rock in place and 600 feet in width (300 feet on either side of the center line of the claim), forming a claim in the shape of a parallelogram. The general course of said claim is from East to West.

This Notice is posted at the NE corner of the claim, which location monument is in Section 5, Township 35 North, Range 4 West, GSRB&M.

The location monument of said claim is located 15,000' South and 16,900' East from the SE corner of Section 22, Township 36 North, Range 5 West, GSRB&M, Arizona.

Said claim is located in the NE/4 of Sec. 6, Twp. 35 North, Range 4 West
NW/4 of Sec. 5
SW/4 of Sec. 5

The undersigned claims the ground beginning at the location monument, being Corner No. 1 of the claim, and running thence

- South 300' to the center of the East end line; thence,
- (direction & distance)
- South 300' to Corner No. 2; thence,
- (direction & distance)
- West 1500' to Corner No. 3; thence,
- (direction & distance)
- North 300 to the center of the West end line; thence,
- (direction & distance)
- North 300' to Corner No. 4; thence,
- (direction & distance)
- East 1500' to the point of beginning.
- (direction & distance)

There are seven substantial posts, projecting at least 4 feet above the surface of the ground, or stone monuments, at least 3 feet high, one for the location monument, one at each of the four corners and one at the center of each line as prescribed by A.R.S. § 27-204.

Located, dated and posted on the ground this 18th day of November, 1979.

WESTERN NUCLEAR, INC.

By: Douglas F. Sterck
Douglas F. Sterck, Agent

INTERIOR, BLM AZ State Office
Data relative to this document
has been entered into an automated
system and images of all documents
have been microfilmed.

RECEIVED
BLM AZ STATE OFFICE
PHOENIX, ARIZONA
JAN 17 / 12 PM '80
BOOK 601 PAGE

All location monuments, corners and end centers are monumented with 2" x 2" x 5' wood posts.

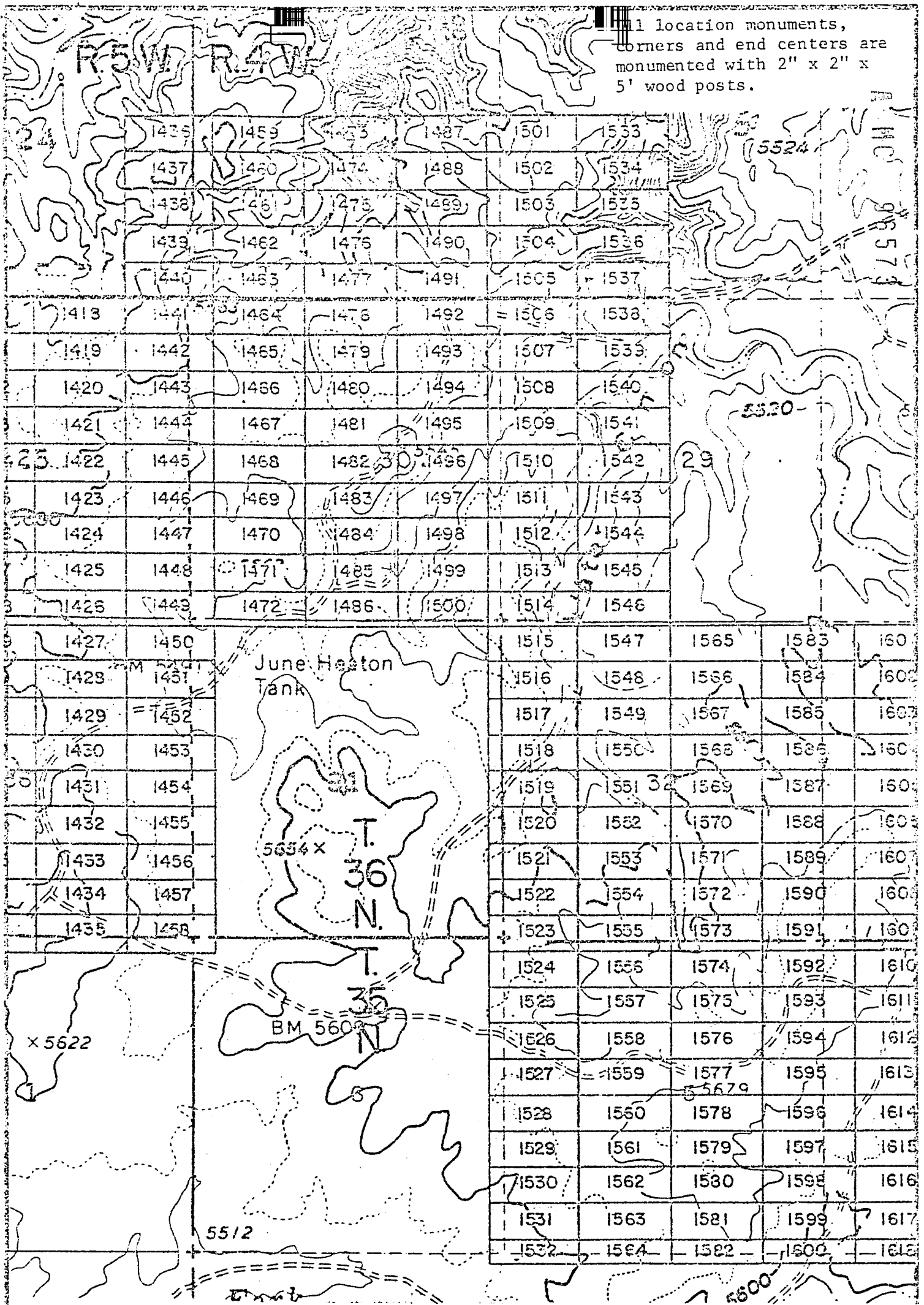


EXHIBIT MAP
of

LODE MINING CLAIMS (SIN 1418-1600)
within

Townships 35 & 36 North, Ranges 4 & 5 West, G&SRM

MoHAVE County, Arizona

INTERIOR, BLM AZ State Office for
Data relative to this document
has been entered into an Arizona
system and images of all documents
have been microfilmed.

1" = 2000'

THIS PAGE WILL NOT
REPRODUCE SATISFACTORILY

BOOK

60

RECEIVED
BLM AZ STATE OFFICE
JAN 17 / 12 PM '90

384

Records of Mohave County, Arizona

NOTICE OF LOCATION
(Lode Claim)


INDEXED MINES

ARIZONA

PROOFED

By Shirley Cook
Deputy Recorder 300

Recorder



A MC 96574

Notice is hereby given that Western Nuclear, Inc., whose mailing address is 134 Union Boulevard, Suite 640, Lakewood, Colorado 80228, by its undersigned agent, makes this location of the SIN # 1532 lode mining claim, in the Hack's Canyon Mining District, County of Mohave, State of Arizona.

The claim is 1500 feet in length along the vein or deposit of mineral bearing rock in place and 400 feet in width (200 feet on either side of the center line of the claim), forming a claim in the shape of a parallelogram. The general course of said claim is from East to West.

This Notice is posted at the NE corner of the claim, which location monument is in Section 5, Township 35 North, Range 4 West, GSRB&M.

The location monument of said claim is located 15,600' South and 16,900' East from the SE corner of Section 22, Township 36 North, Range 5 West, GSRB&M, Arizona.

Said claim is located in the NE/4 of Sec. 7,
SE/4 of Sec. 6, Twp. 35 North, Range 4 West
NW/4 of Sec. 8
SW/4 of Sec. 5

The undersigned claims the ground beginning at the location monument, being Corner No. 1 of the claim, and running thence

South 200' to the center of the East end line; thence,
(direction & distance)
South 200' to Corner No. 2; thence,
(direction & distance)
West 1500' to Corner No. 3; thence,
(direction & distance)
North 200' to the center of the West end line; thence,
(direction & distance)
North 200' to Corner No. 4; thence,
(direction & distance)
East 1500' to the point of beginning.
(direction & distance)

There are seven substantial posts, projecting at least 4 feet above the surface of the ground, or stone monuments, at least 3 feet high, one for the location monument, one at each of the four corners and one at the center of each line as prescribed by A.R.S. § 27-204.

Located, dated and posted on the ground this 18th day of November, 1979.

WESTERN NUCLEAR, INC.

By: Douglas F. Sterck
Douglas F. Sterck, Agent

INTERIOR, BLM AZ State Office
Data relative to this document
has been entered into an automated
system and pages of all documents
have been microfilmed.

RECEIVED
BLM AZ STATE OFFICE
JAN 17 7 12 PM '80
HOENIX, ARIZONA

1 location monuments,
 corners and end centers are
 monumented with 2" x 2" x
 5' wood posts.

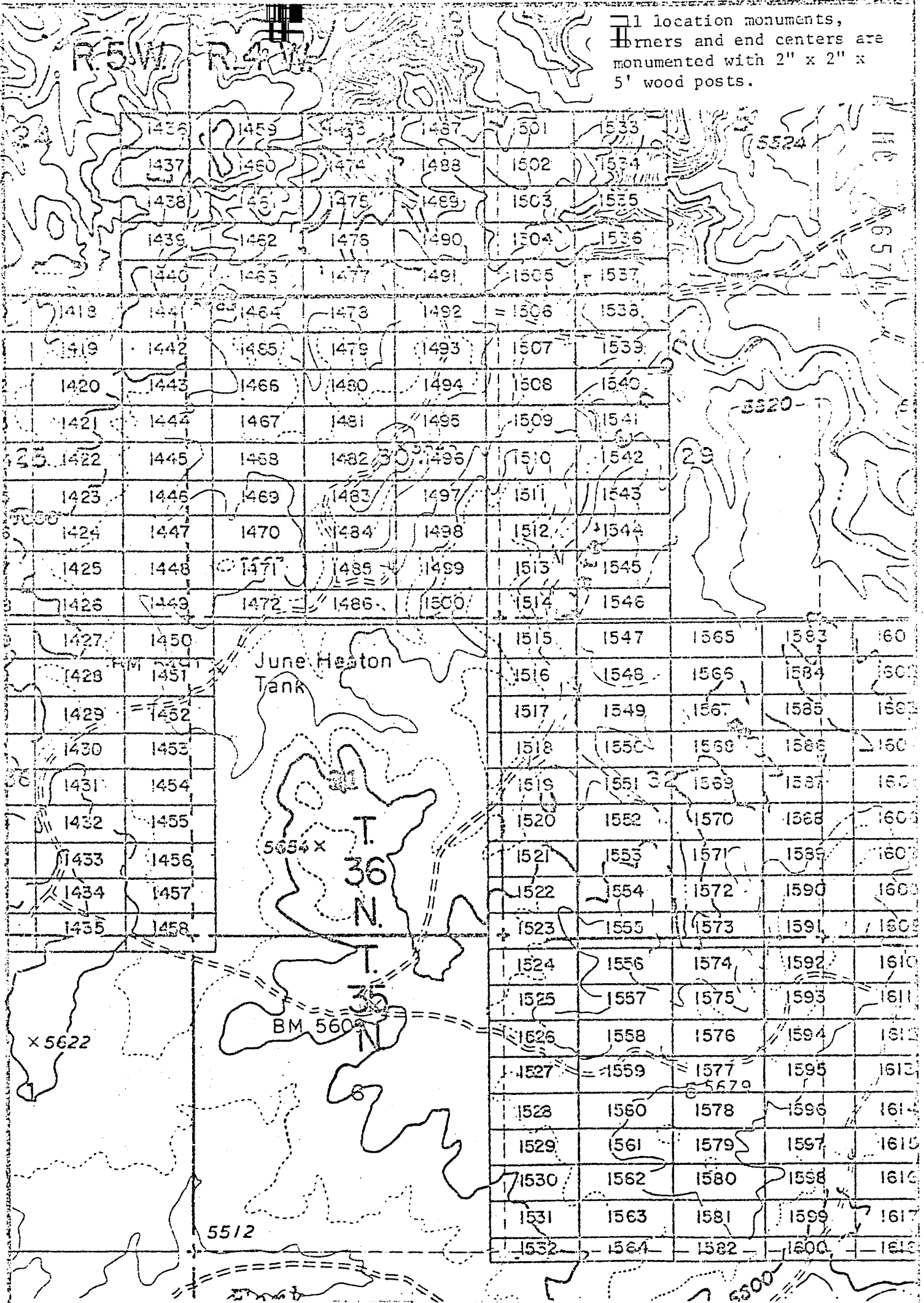


EXHIBIT MAP
 of

LODE MINING CLAIMS (SIN 1418-1600)
 within

Townships 35 & 36 North, Ranges 4 & 5 West, G&SRM

MoHAVE County, Arizona
 for

INTERIOR, BLM AZ State Office

Data relative to this document is
 has been entered into an automated
 system and images of all documents
 have been microfilmed.

THIS PAGE WILL NOT
 REPRODUCE SATISFACTORILY

RECEIVED
 STATE OFFICE
 ARIZONA
 1 12 PM '80

BOOK 601 PAGE 386

INDEXED MINES

INDEXED

Records of Mohave County, Arizona

ARIZONA

By Shirley Cook
Deputy Recorder 200

Joan McCall
Recorder (Lode Claim)
NOTICE OF LOCATION



PROOFED

A MC 96575

Notice is hereby given that Western Nuclear, Inc., whose mailing address is 134 Union Boulevard, Suite 640, Lakewood, Colorado 80228, by its undersigned agent, makes this location of the SIN # 1533 lode mining claim, in the Hack's Canyon Mining District, County of Mohave, State of Arizona.

The claim is 1500 feet in length along the vein or deposit of mineral bearing rock in place and 600 feet in width (300 feet on either side of the center line of the claim), forming a claim in the shape of a parallelogram. The general course of said claim is from East to West.

This Notice is posted at the NE corner of the claim, which location monument is in Section 20, Township 36 North, Range 4 West, GSRB&M.

The location monument of said claim is located 3000' North and 18,400' East from the SE corner of Section 22, Township 36 North, Range 5 West, GSRB&M, Arizona.

Said claim is located in the NE/4 of Sec. ,
SE/4 of Sec. , Twp. 36 North, Range 4 West
NW/4 of Sec. 20
SW/4 of Sec. 20

The undersigned claims the ground beginning at the location monument, being Corner No. 1 of the claim, and running thence

South 300' to the center of the East end line; thence,
(direction & distance)
South 300' to Corner No. 2; thence,
(direction & distance)
West 1500' to Corner No. 3; thence,
(direction & distance)
North 300' to the center of the West end line; thence,
(direction & distance)
North 300' to Corner No. 4; thence,
(direction & distance)
East 1500' to the point of beginning.
(direction & distance)

There are seven substantial posts, projecting at least 4 feet above the surface of the ground, or stone monuments, at least 3 feet high, one for the location monument, one at each of the four corners and one at the center of each line as prescribed by A.R.S. § 27-204.

Located, dated and posted on the ground this 17th day of November, 1979.

WESTERN NUCLEAR, INC.

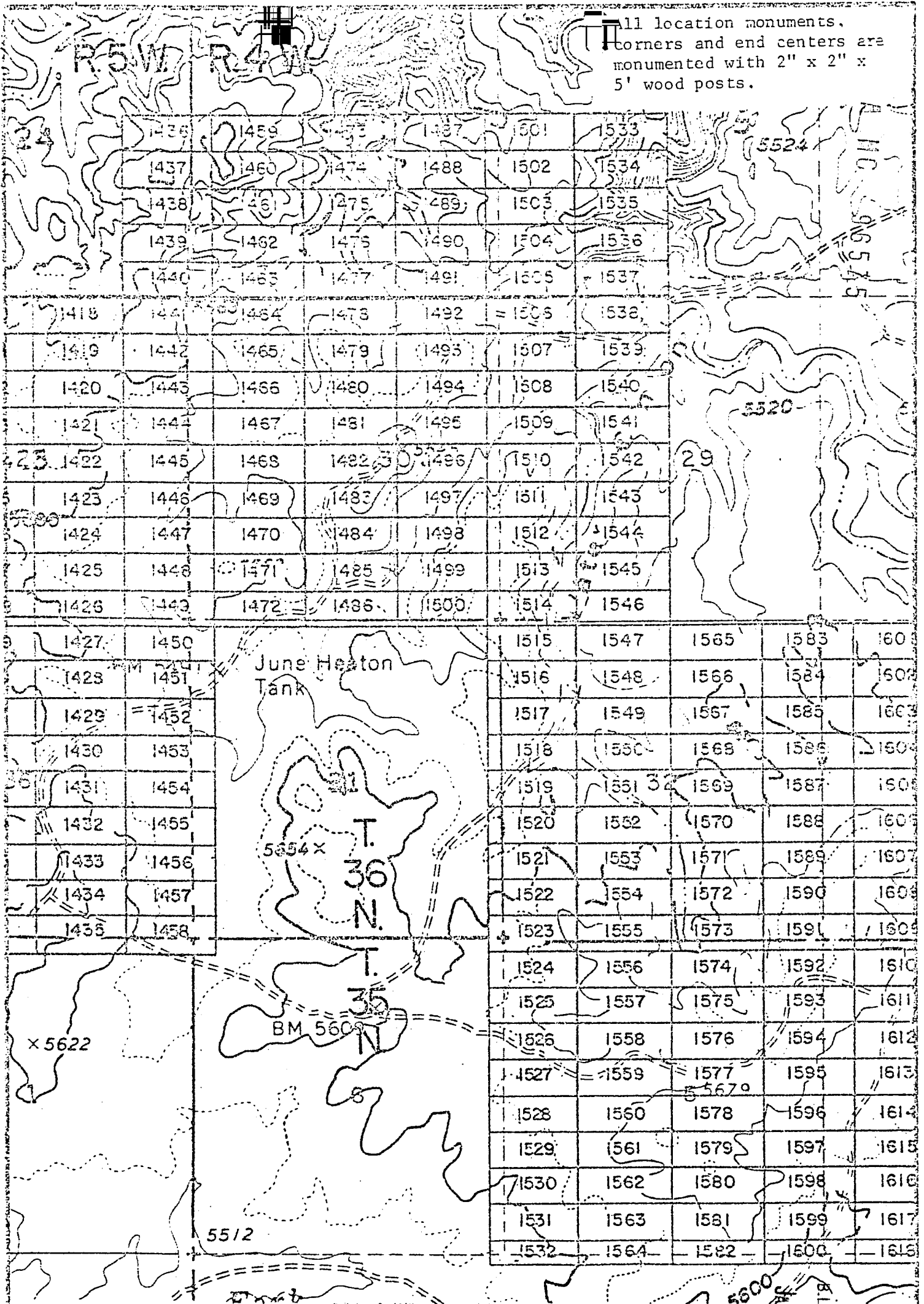
By: Douglas F. Sterck
Douglas F. Sterck, Agent

RECEIVED
BLM AZ STATE OFFICE
PHOENIX, ARIZONA
JAN 17 / 12 PM '80

BOOK 601 PAGE 987

INTERIOR, BLM AZ State Office
Data relative to this document
has been entered into an automated
system and images of all documents
have been microfilmed.

All location monuments,
corners and end centers are
monumented with 2" x 2" x
5' wood posts.



1436	1459	1473	1487	1501	1533			
1437	1460	1474	1488	1502	1534			
1438	1461	1475	1489	1503	1535			
1439	1462	1476	1490	1504	1536			
1440	1463	1477	1491	1505	1537			
1441	1464	1478	1492	1506	1538			
1442	1465	1479	1493	1507	1539			
1443	1466	1480	1494	1508	1540			
1444	1467	1481	1495	1509	1541			
1445	1468	1482	1496	1510	1542			
1446	1469	1483	1497	1511	1543			
1447	1470	1484	1498	1512	1544			
1448	1471	1485	1499	1513	1545			
1449	1472	1486	1500	1514	1546			
1450				1515	1547	1565	1583	1601
1451				1516	1548	1566	1584	1602
1452				1517	1549	1567	1585	1603
1453				1518	1550	1568	1586	1604
1454				1519	1551	1569	1587	1605
1455				1520	1552	1570	1588	1606
1456				1521	1553	1571	1589	1607
1457				1522	1554	1572	1590	1608
1458				1523	1555	1573	1591	1609
				1524	1556	1574	1592	1610
				1525	1557	1575	1593	1611
				1526	1558	1576	1594	1612
				1527	1559	1577	1595	1613
				1528	1560	1578	1596	1614
				1529	1561	1579	1597	1615
				1530	1562	1580	1598	1616
				1531	1563	1581	1599	1617
				1532	1564	1582	1600	1618

June Heaton
Tank

T. 36
N.

T. 35
N.

BM 5609

EXHIBIT MAP

of
LODE MINING CLAIMS (SIN 1418-1600)
within
Townships 35 & 36 North, Ranges 4 & 5 West, G&SRM
Mohave County, Arizona
for

Western Nuclear, Inc.
134 Union Blvd., Suite 640
Lakewood, Colorado 80228

**THIS PAGE WILL NOT
REPRODUCE SATISFACTORILY**

RECEIVED
STATE OFFICE
1 13 PM '80
PHOENIX, ARIZONA




1" = 2000'

BOOK 601 PAGE 988

Records of Mohave County, Arizona

ARIZONA PROOFED

By Shirley Cook
Deputy Recorder



NOTICE OF LOCATION
(Lode Claim)

AHC 96576

Notice is hereby given that Western Nuclear, Inc., whose mailing address is 134 Union Boulevard, Suite 640, Lakewood, Colorado 80228, by its under-
signed agent, makes this location of the SIN # 1534 lode mining claim,
in the Hack's Canyon Mining District, County of Mohave,
State of Arizona.

The claim is 1500 feet in length along the vein or deposit of mineral
bearing rock in place and 600 feet in width (300 feet on either side of the
center line of the claim), forming a claim in the shape of a parallelogram.
The general course of said claim is from East to West.

This Notice is posted at the NE corner of the claim, which location
monument is in Section 20, Township 36 North, Range 4 West,
GSRB&M.

The location monument of said claim is located 2400' North and 18,400'
East from the SE corner of Section 22, Township 36 North,
Range 5 West, GSRB&M, Arizona.

Said claim is located in the NE/4 of Sec. , Twp. 36 North, Range 4 West
SE/4 of Sec. ,
NW/4 of Sec. ,
SW/4 of Sec. 20

The undersigned claims the ground beginning at the location monument, being
Corner No. 1 of the claim, and running thence

- South 300' to the center of the East end line; thence,
(direction & distance)
- South 300' to Corner No. 2; thence,
(direction & distance)
- West 1500' to Corner No. 3; thence,
(direction & distance)
- North 300' to the center of the West end line; thence,
(direction & distance)
- North 300' to Corner No. 4; thence,
(direction & distance)
- East 1500' to the point of beginning.
(direction & distance)

There are seven substantial posts, projecting at least 4 feet above the
surface of the ground, or stone monuments, at least 3 feet high, one for the
location monument, one at each of the four corners and one at the center of
each line as prescribed by A.R.S. § 27-204.

Located, dated and posted on the ground this 17th day of November,
1979.

WESTERN NUCLEAR, INC.

By: Douglas F. Sterck
Douglas F. Sterck, Agent

INTERIOR, BLM AZ State Office
Data relative to this document
has been entered into an automated
system. All pages of all documents
have been microfilmed.

RECEIVED
BLM STATE OFFICE
PHOENIX, ARIZONA
JAN 17 / 13 PM '80
BOOK 601 PAGE 989

All location monuments, corners and end centers are monumented with 2" x 2" x 5' wood posts.

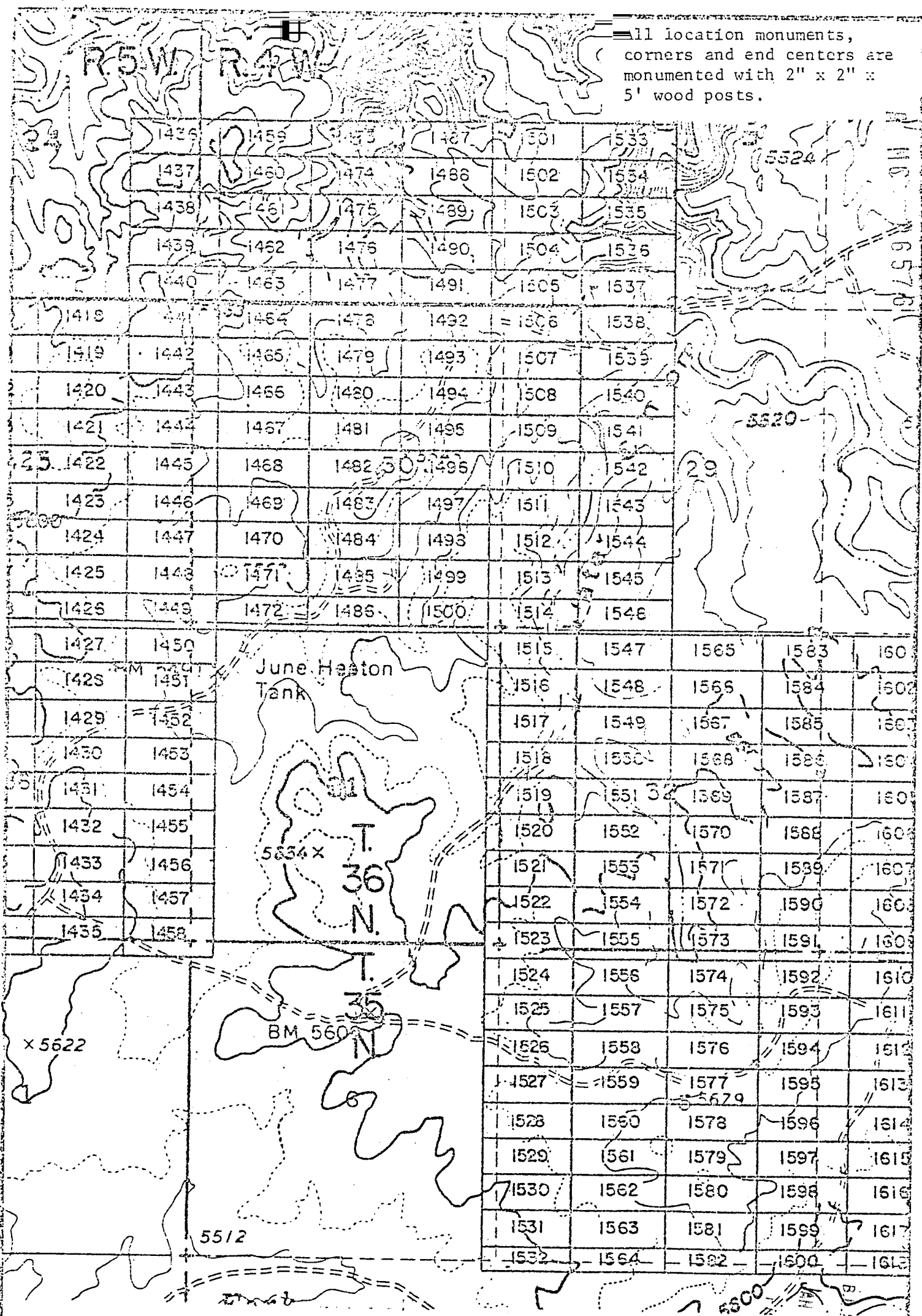


EXHIBIT MAP

of
 LODE MINING CLAIMS (SIN 1418-1600)
 within
 Townships 35 & 36 North, Ranges 4 & 5 West, G&SRM
 Mohave County, Arizona
 for
 Western Nuclear, Inc.
 134 Union Blvd., Suite 640
 Lakewood, Colorado 80228

THIS PAGE WILL NOT
 REPRODUCE SATISFACTORILY
 RECEIVED
 THE OFFICE
 JUN 17 3 PM '80
 BUREAU OF LAND MANAGEMENT
 ARIZONA

1" = 2000'

JAN 9 '80 - 11 10


in book 601 of Official Records, Page 991-992

Records of Mohave County, Arizona

ARIZONA

By Shirley Cook
Deputy Recorder

Joan McCall
Recorder (Lode Claim)
NOTICE OF LOCATION



PROOFED
PROOFED

A MC 96577

Notice is hereby given that Western Nuclear, Inc., whose mailing address is 134 Union Boulevard, Suite 640, Lakewood, Colorado 80228, by its under- signed agent, makes this location of the SIN # 1535 lode mining claim, in the Hack's Canyon Mining District, County of Mohave, State of Arizona.

The claim is 1500 feet in length along the vein or deposit of mineral bearing rock in place and 600 feet in width (300 feet on either side of the center line of the claim), forming a claim in the shape of a parallelogram. The general course of said claim is from East to West.

This Notice is posted at the NE corner of the claim, which location monument is in Section 20, Township 36 North, Range 4 West, GSRB&M.

The location monument of said claim is located 1800' North and 18,400' East from the SE corner of Section 22, Township 36 North, Range 5 West, GSRB&M, Arizona.

Said claim is located in the NE/4 of Sec. _____, SE/4 of Sec. _____, Twp. 36 North, Range 4 West
NW/4 of Sec. _____
SW/4 of Sec. 20

The undersigned claims the ground beginning at the location monument, being Corner No. 1 of the claim, and running thence

South 300' to the center of the East end line; thence,
(direction & distance)
South 300' to Corner No. 2; thence,
(direction & distance)
West 1500' to Corner No. 3; thence,
(direction & distance)
North 300' to the center of the West end line; thence,
(direction & distance)
North 300' to Corner No. 4; thence,
(direction & distance)
East 1500' to the point of beginning.
(direction & distance)

There are seven substantial posts, projecting at least 4 feet above the surface of the ground, or stone monuments, at least 3 feet high, one for the location monument, one at each of the four corners and one at the center of each line as prescribed by A.R.S. § 27-204.

Located, dated and posted on the ground this 17th day of November, 1979.

WESTERN NUCLEAR, INC.

By: Douglas F. Sterck
Douglas F. Sterck, Agent

RECEIVED
BLM. STATE OFFICE
JAN 17 / 13 PM '80
PHOENIX, ARIZONA

BOOK 601 PAGE 991

SEARCHED THE AD CLAIM OFFICE
INDEXED TO THIS DOCUMENT
SERIALIZED BY COMPUTER AUTOMATED
ALL COPIES OF ALL DOCUMENTS
HAVE BEEN MAINTAINED.

...ll location monuments,
corners and end centers are
monumented with 2" x 2" x
5' wood posts.

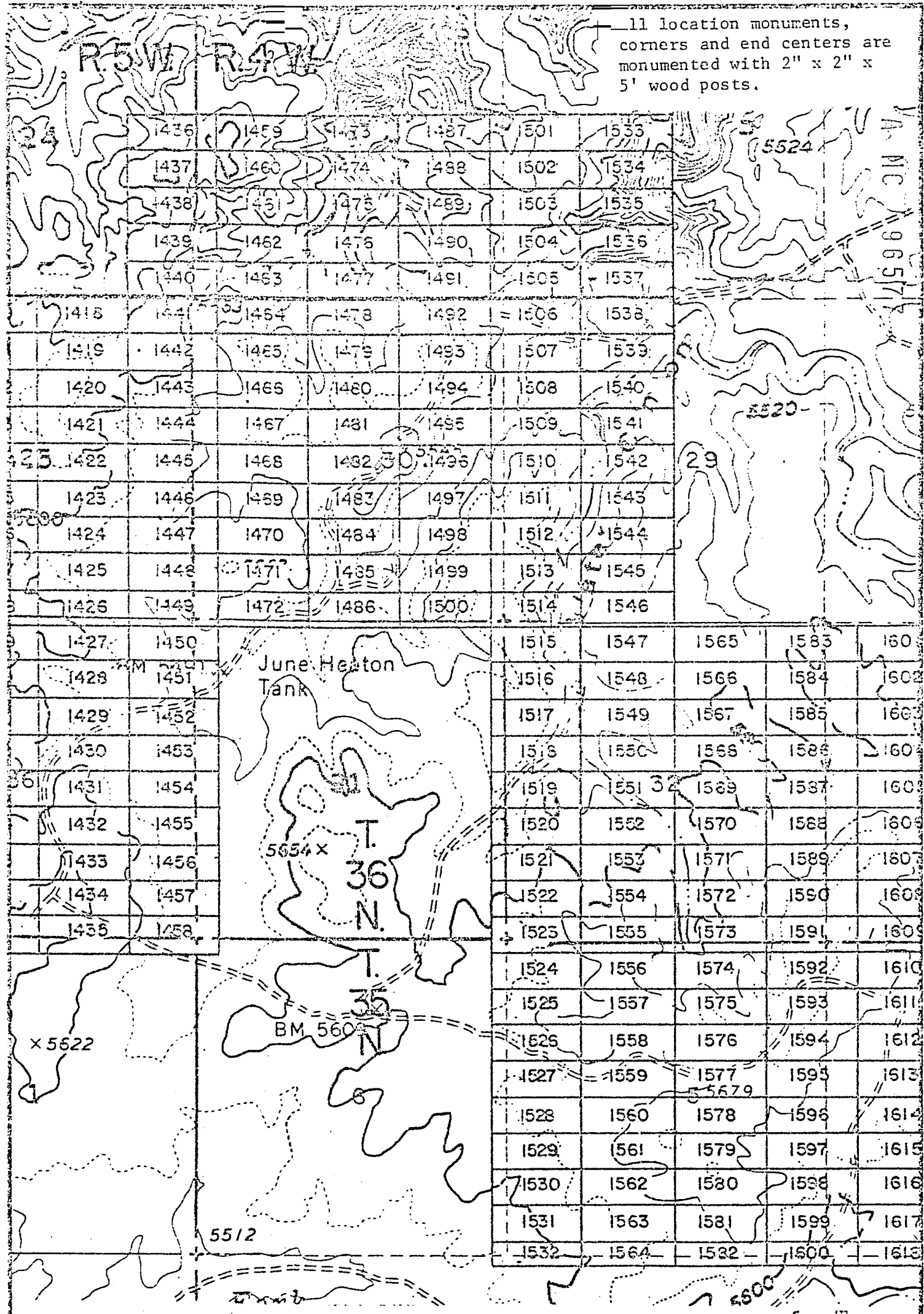


EXHIBIT MAP

of
LODE MINING CLAIMS (SIN 1418-1600)
within

Townships 35 & 36 North, Ranges 4 & 5 West, G&SRM
Mohave County, Arizona

INTERIOR, BLM AZ State Office
Data relative to this document
has been entered into an automated
system and images of all documents
have been microfilmed.

**THIS PAGE WILL NOT
PRODUCE SATISFACTORILY**


RECEIVED
STATE OFFICE
JAN 13 PM '90
MOHAVE COUNTY, ARIZONA

BOOK 601 PAGE 992

Records of Mohave County, Arizona

Joan McCall

NOTICE OF LOCATION
Recorder (Lode Claim)



By Shirley Cook
Deputy Recorder

Notice is hereby given that Western Nuclear, Inc., whose mailing address is 134 Union Boulevard, Suite 640, Lakewood, Colorado 80228, by its undersigned agent, makes this location of the SIN # 1536 lode mining claim, in the Hack's Canyon Mining District, County of Mohave, State of Arizona.

The claim is 1500 feet in length along the vein or deposit of mineral bearing rock in place and 600 feet in width (300 feet on either side of the center line of the claim), forming a claim in the shape of a parallelogram. The general course of said claim is from East to West.

This Notice is posted at the NE corner of the claim, which location monument is in Section 20, Township 36 North, Range 4 West, GSRB&M.

The location monument of said claim is located 1200' North and 18,400' East from the SE corner of Section 22, Township 36 North, Range 5 West, GSRB&M, Arizona.

Said claim is located in the NE/4 of Sec. , Twp. 36 North, Range 4 West
SE/4 of Sec.
NW/4 of Sec.
SW/4 of Sec. 20

The undersigned claims the ground beginning at the location monument, being Corner No. 1 of the claim, and running thence

- South 300' to the center of the East end line; thence, (direction & distance)
- South 300' to Corner No. 2; thence, (direction & distance)
- West 1500' to Corner No. 3; thence, (direction & distance)
- North 300' to the center of the West end line; thence, (direction & distance)
- North 300' to Corner No. 4; thence, (direction & distance)
- East 1500' to the point of beginning. (direction & distance)

There are seven substantial posts, projecting at least 4 feet above the surface of the ground, or stone monuments, at least 3 feet high, one for the location monument, one at each of the four corners and one at the center of each line as prescribed by A.R.S. § 27-204.

Located, dated and posted on the ground this 17th day of November, 1979.

WESTERN NUCLEAR, INC.

By: Douglas F. Sterck

Douglas F. Sterck, Agent

INTERIOR, BLM AZ State Office
Data relative to this document
has been entered into an automated
system and images of all documents
have been microfilmed.

RECEIVED
BLM AZ STATE OFFICE
PHOENIX, ARIZONA
JAN 17 / 13 PM '80
BOOK 601 PAGE 293

All location monuments, corners and end centers are monumented with 2" x 2" x 5' wood posts.

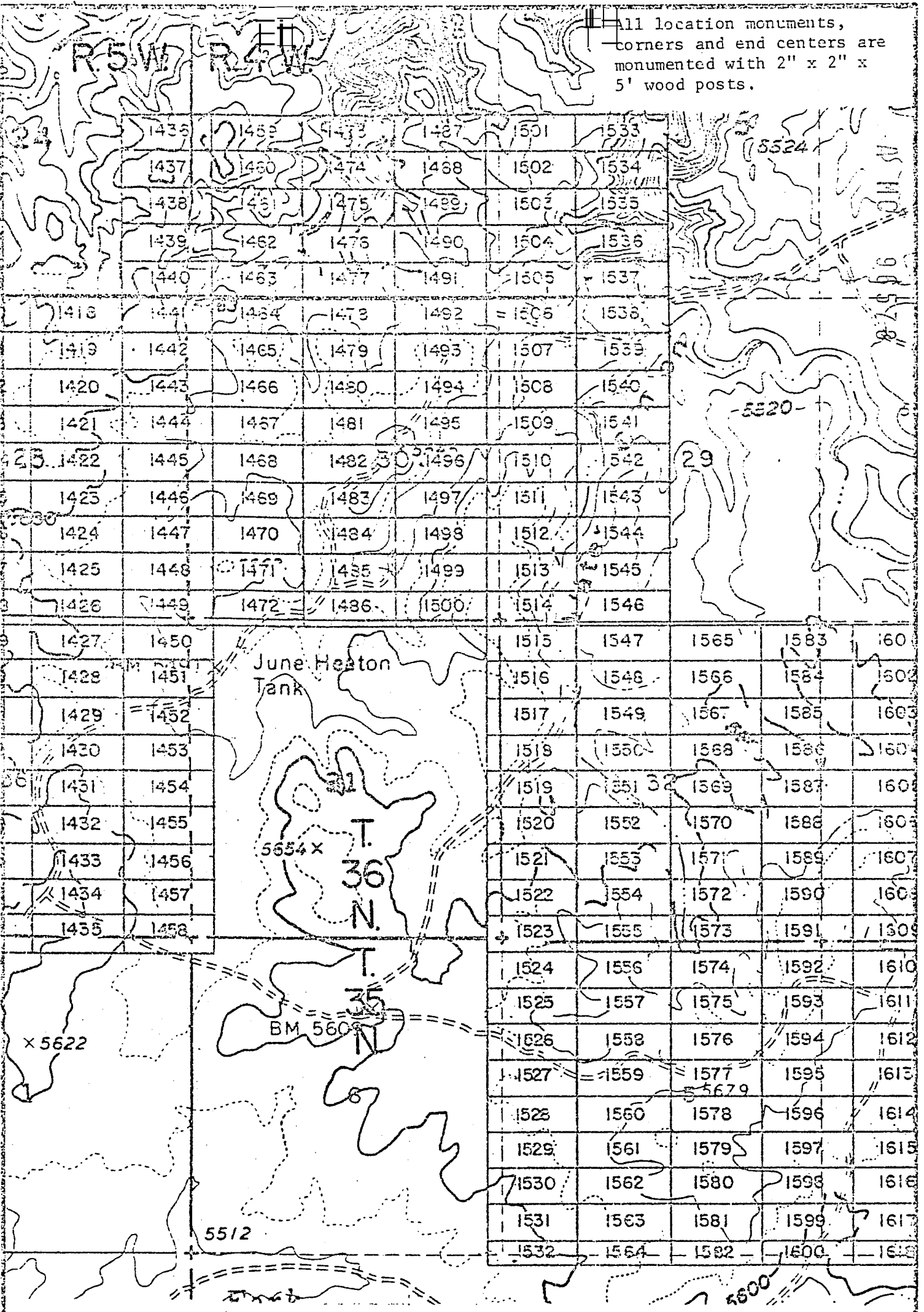


EXHIBIT MAP

of
LODE MINING CLAIMS (SIN 1418-1600)
within

Townships 35 & 36 North, Ranges 4 & 5 West, G&SRM
INTERIOR, ELM AZ State Office, Mohave County, Arizona

Data relative to this document has been entered into an automated system and images of all documents have been microfilmed.

Western Nuclear, Inc.
134 Union Blvd., Suite 640
Lakewood, Colorado 80228

THIS PAGE WILL NOT
REPRODUCE SATISFACTORILY

RECEIVED
STATE OF ARIZONA
MAY 17 1 13 PM '90
PAGE 994

BOOK

1" = 2000'

JAN 9 '80 - 11 10 AM

995-996

in book 601 of Official Records, Page _____

Records of Mohave County, Arizona


INDEXED MINES

PROOFED ARIZONA

A MC 96579

By Shirley Cook
Deputy Recorder

Joan McCall
Recorder (Lode Claim)



Notice is hereby given that Western Nuclear, Inc., whose mailing address is 134 Union Boulevard, Suite 640, Lakewood, Colorado 80228, by its undersigned agent, makes this location of the SIN #1537 lode mining claim, in the Hack's Canyon Mining District, County of Mohave, State of Arizona.

The claim is 1500 feet in length along the vein or deposit of mineral bearing rock in place and 600 feet in width (300 feet on either side of the center line of the claim), forming a claim in the shape of a parallelogram. The general course of said claim is from East to West.

This Notice is posted at the NE corner of the claim, which location monument is in Section 20, Township 36 North, Range 4 West, GSRB&M.

The location monument of said claim is located 600' North and 18,400' East from the SE corner of Section 22, Township 36 North, Range 5 West, GSRB&M, Arizona.

Said claim is located in the NE/4 of Sec. _____, SE/4 of Sec. _____, Twp. 36 North, Range 4 West
NW/4 of Sec. _____
SW/4 of Sec. 20

The undersigned claims the ground beginning at the location monument, being Corner No. 1 of the claim, and running thence

- South 300' to the center of the East end line; thence,
- (direction & distance)
- South 300' to Corner No. 2; thence,
- (direction & distance)
- West 1500' to Corner No. 3; thence,
- (direction & distance)
- North 300' to the center of the West end line; thence,
- (direction & distance)
- North 300' to Corner No. 4; thence,
- (direction & distance)
- East 1500' to the point of beginning.
- (direction & distance)

There are seven substantial posts, projecting at least 4 feet above the surface of the ground, or stone monuments, at least 3 feet high, one for the location monument, one at each of the four corners and one at the center of each line as prescribed by A.R.S. § 27-204.

Located, dated and posted on the ground this 17th day of November, 1979.

WESTERN NUCLEAR, INC.

By: Douglas F. Sterck
Douglas F. Sterck, Agent

INTERIOR, BLM AZ State Office
Data relative to this document
has been entered into an automated
system and images of all documents
have been microfilmed.

RECEIVED
BLM AZ STATE OFFICE
PHOENIX, ARIZONA
JAN 17 7 13 PM '80

BOOK 601 PAGE 965

All location monuments, corners and end centers are monumented with 2" x 2" x 5' wood posts.

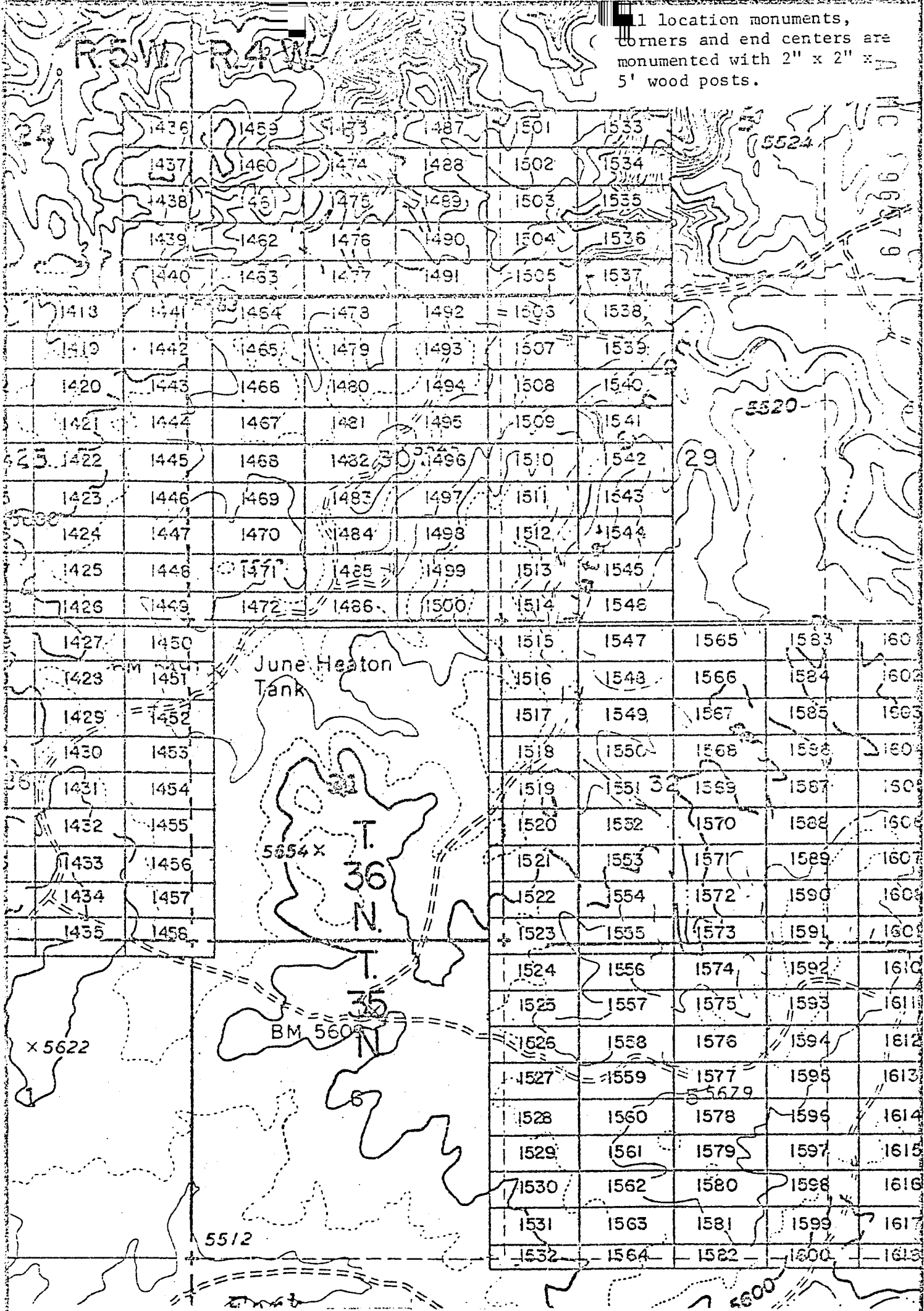


EXHIBIT MAP
of

LODE MINING CLAIMS (SIN 1418-1600)

within

Townships 35 & 36 North, Ranges 4 & 5 West, G&SRM

MoHAVE County, Arizona

for

Western Nuclear, Inc.

Union Blvd., Suite 640

Lawwood, Colorado 80228

THIS PAGE WILL NOT

REPRODUCE SATISFACTORILY

MOHAVE COUNTY, ARIZONA

RECEIVED
STATE OFFICE
JUL 17 13 PM '80

BOOK

600

996

PAGE

996

INTERIOR, BLM AZ State Office
Data relative to this document
has been entered into an automated
system and images of all documents
have been microfilmed.

INDEXED

MICROFILMED

JAN 9 '80 - 11 10 AM

In book 601 of Official Records, Page 997-998

INDEXED LINES

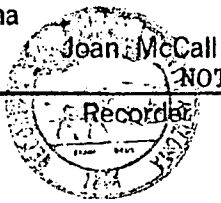
PROOFED

ARIZONA

Records of Mohave County, Arizona

By Shirley Cooper
Deputy Recorder

300



Joan McCall
Recorder (Lode Claim)
NOTICE OF LOCATION

A H C
96580

Notice is hereby given that Western Nuclear, Inc., whose mailing address is 134 Union Boulevard, Suite 640, Lakewood, Colorado 80228, by its undersigned agent, makes this location of the SIN # 1538 lode mining claim, in the Hack's Canyon Mining District, County of Mohave, State of Arizona.

The claim is 1500 feet in length along the vein or deposit of mineral bearing rock in place and 600 feet in width (300 feet on either side of the center line of the claim), forming a claim in the shape of a parallelogram. The general course of said claim is from East to West.

This Notice is posted at the NE corner of the claim, which location monument is in Section 29, Township 36 North, Range 4 West, GSRB&M.

The location monument of said claim is located 18,400' East from the SE corner of Section 22, Township 36 North, Range 5 West, GSRB&M, Arizona.

Said claim is located in the NE/4 of Sec. , Twp. 36 North, Range 4 West
SE/4 of Sec. 29
NW/4 of Sec.
SW/4 of Sec.

The undersigned claims the ground beginning at the location monument, being Corner No. 1 of the claim, and running thence

- South 300' to the center of the East end line; thence,
- (direction & distance)
- South 300' to Corner No. 2; thence,
- (direction & distance)
- West 1500' to Corner No. 3; thence,
- (direction & distance)
- North 300' to the center of the West end line; thence,
- (direction & distance)
- North 300' to Corner No. 4; thence,
- (direction & distance)
- East 1500' to the point of beginning.
- (direction & distance)

There are seven substantial posts, projecting at least 4 feet above the surface of the ground, or stone monuments, at least 3 feet high, one for the location monument, one at each of the four corners and one at the center of each line as prescribed by A.R.S. § 27-204.

Located, dated and posted on the ground this 17th day of November, 1979.

WESTERN NUCLEAR, INC.

By: Douglas F. Sterck
Douglas F. Sterck, Agent

RECEIVED
BLM AZ STATE OFFICE
JAN 17 / 1:11 PM '80
PHOENIX, ARIZONA

INTERIOR, BLM AZ State Office
Data related to this document
has been entered into an automated
system and all pages of all documents
have been microfilmed.

□ location monuments, corners and end centers are monumented with 2" x 2" x 5' wood posts.

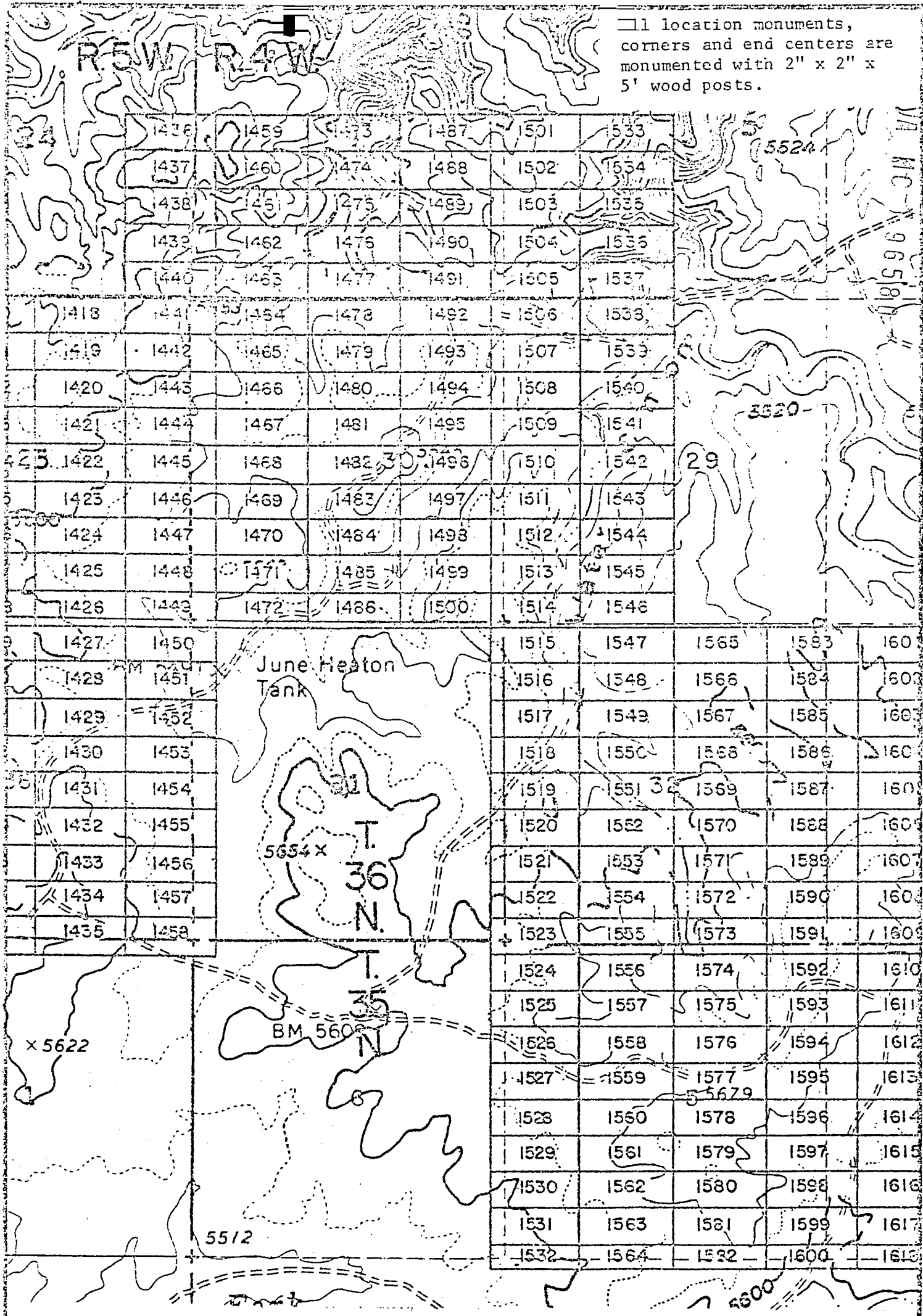


EXHIBIT MAP

of
LODE MINING CLAIMS (SIN 1418-1600)

within
Townships 35 & 36 North, Ranges 4 & 5 West, G&SRM
Mohave County, Arizona

**THIS PAGE WILL NOT
REPRODUCE SATISFACTORILY**

RECEIVED
STATE OFFICE
JUN 11 11 AM '81
MOHAVE COUNTY, ARIZONA

INTERIOR, BLM AZ State Office
Data relative to this document
has been entered into an automated
system and images of all documents
have been microfilmed.

1" = 2000'

BOOK 601 PAGE 098

JAN 9 '80 - 11:10 AM

in book 601 of Official Records, Page 999-1000

INDEXED MINES


MICROFILMED

Records of Mohave County, Arizona

ARIZONA

PROOFED

By Shirley Cook
Deputy Recorder



Joan McCall
Recorder (Lode Claim)
NOTICE OF LOCATION

Notice is hereby given that Western Nuclear, Inc., whose mailing address is 134 Union Boulevard, Suite 640, Lakewood, Colorado 80228, by its undersigned agent, makes this location of the SIN # 1539 lode mining claim, in the Hack's Canyon Mining District, County of Mohave, State of Arizona.

The claim is 1500 feet in length along the vein or deposit of mineral bearing rock in place and 600 feet in width (300 feet on either side of the center line of the claim), forming a claim in the shape of a parallelogram. The general course of said claim is from East to West.

This Notice is posted at the NE corner of the claim, which location monument is in Section 29, Township 36 North, Range 4 West, GSRB&M.

The location monument of said claim is located 600' South and 18,400' East from the SE corner of Section 22, Township 36 North, Range 5 West, GSRB&M, Arizona.

Said claim is located in the NE/4 of Sec. _____, SE/4 of Sec. _____, Twp. 36 North, Range 4 West
NW/4 of Sec. 29
SW/4 of Sec. _____

The undersigned claims the ground beginning at the location monument, being Corner No. 1 of the claim, and running thence

- South 300' to the center of the East end line; thence, (direction & distance)
- South 300' to Corner No. 2; thence, (direction & distance)
- West 1500' to Corner No. 3; thence, (direction & distance)
- North 300' to the center of the West end line; thence, (direction & distance)
- North 300' to Corner No. 4; thence, (direction & distance)
- East 1500' to the point of beginning. (direction & distance)

There are seven substantial posts, projecting at least 4 feet above the surface of the ground, or stone monuments, at least 3 feet high, one for the location monument, one at each of the four corners and one at the center of each line as prescribed by A.R.S. § 27-204.

Located, dated and posted on the ground this 17th day of November, 1979.

WESTERN NUCLEAR, INC.

By: Douglas F. Sterck
Douglas F. Sterck, Agent

INTERIOR, BLM AZ State Office
Data relative to this document
has been entered into an automated
system and images of all documents
have been microfilmed.

RECEIVED
BLM AZ STATE OFFICE
PHOENIX, ARIZONA
JAN 17 / 11 PM '80
BOOK 601 PAGE 999

A H C 96581

location monuments,
corners and end centers are
monumented with 2" x 2" x
5' wood posts.

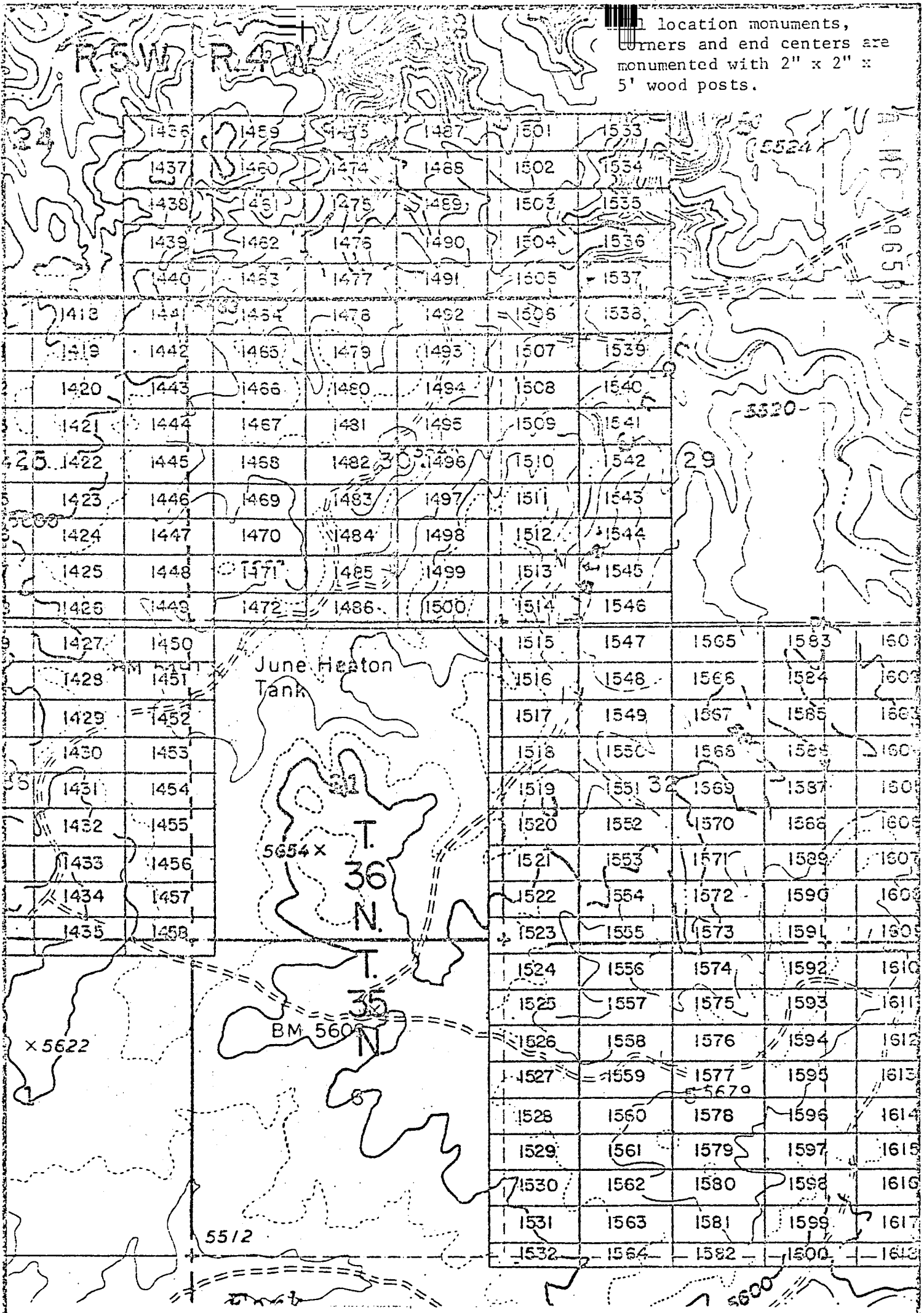


EXHIBIT MAP
of

LODE MINING CLAIMS (SIN 1418-1600)
within

Townships 35 & 36 North, Ranges 4 & 5 West, G&SRM
Mohave County, Arizona
for

Western Nuclear, Inc.
134 Union Blvd., Suite 640
Lakewood, Colorado 80228

**THIS PAGE WILL NOT
REPRODUCE SATISFACTORILY**

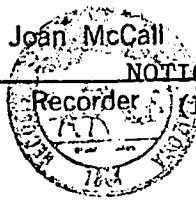
RECEIVED
BLM AZ STATE OFFICE
APR 17 1 11 PM '88
PHOENIX, ARIZONA

BOOK 601 PAGE 1000

INTERIOR, BLM AZ State Office
Data relative to this document
has been entered into an automated
system and images of all documents
have been microfilmed.

in book 602 of Official Records, Page 1-2

Records of Mohave County, Arizona



By Shirley Cook
Deputy Recorder

300

Joan McCall
Recorder (Lode Claim)
NOTICE OF LOCATION

Notice is hereby given that Western Nuclear, Inc., whose mailing address is 134 Union Boulevard, Suite 640, Lakewood, Colorado 80228, by its undersigned agent, makes this location of the SIN # 1540 lode mining claim, in the Hack's Canyon Mining District, County of Mohave, State of Arizona.

The claim is 1500 feet in length along the vein or deposit of mineral bearing rock in place and 600 feet in width (300 feet on either side of the center line of the claim), forming a claim in the shape of a parallelogram. The general course of said claim is from East to West.

This Notice is posted at the NE corner of the claim, which location monument is in Section 29, Township 36 North, Range 4 West, GSRB&M.

The location monument of said claim is located 1200' South and 18,400' East from the SE corner of Section 22, Township 36 North, Range 5 West, GSRB&M, Arizona.

Said claim is located in the NE/4 of Sec. , Twp. 36 North, Range 4 West
NW/4 of Sec. 29
SW/4 of Sec.

The undersigned claims the ground beginning at the location monument, being Corner No. 1 of the claim, and running thence

- South 300' to the center of the East end line; thence,
- (direction & distance)
- South 300' to Corner No. 2; thence,
- (direction & distance)
- West 1500' to Corner No. 3; thence,
- (direction & distance)
- North 300' to the center of the West end line; thence,
- (direction & distance)
- North 300' to Corner No. 4; thence,
- (direction & distance)
- East 1500' to the point of beginning.
- (direction & distance)

There are seven substantial posts, projecting at least 4 feet above the surface of the ground, or stone monuments, at least 3 feet high, one for the location monument, one at each of the four corners and one at the center of each line as prescribed by A.R.S. § 27-204.

Located, dated and posted on the ground this 17th day of November, 1979.

WESTERN NUCLEAR, INC.

By: Douglas F. Sterck
Douglas F. Sterck, Agent

INTERIOR, BLM AZ State Office
Data relative to this document
has been entered into an automated
system and images of all documents
have been microfilmed.

RECEIVED
BLM AZ STATE OFFICE
BOOK 602 PAGE 1
JAN 11 1980

11 location monuments, corners and end centers are monumented with 2" x 2" x 5' wood posts.

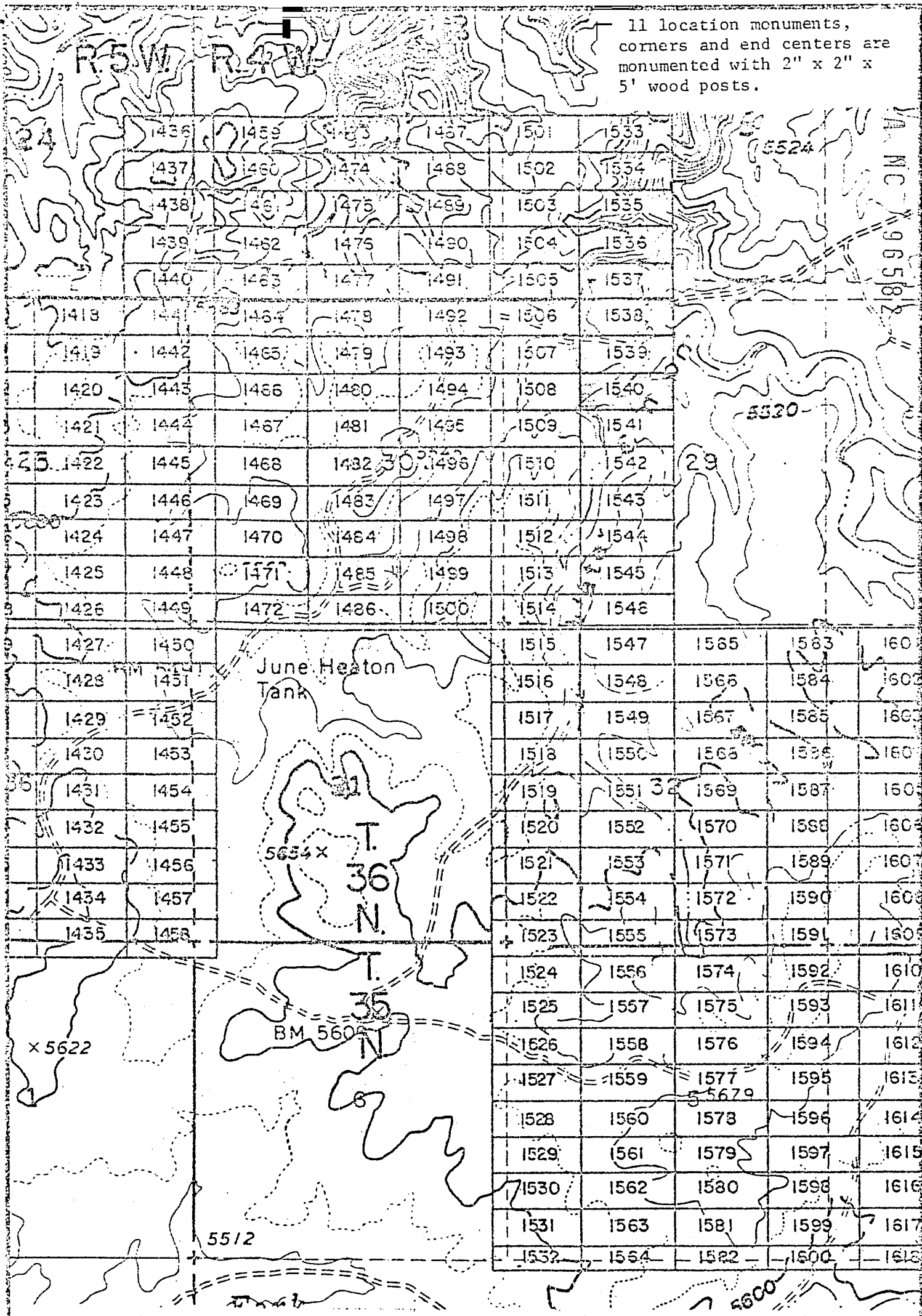


EXHIBIT MAP

of
LODE MINING CLAIMS (SIN 1418-1600)
within

Townships 35 & 36 North, Ranges 4 & 5 West, G&SRM
Interior, BLM Az State Office
Data relative to this document for
has been entered into an automated system and images of all documents have been microfilmed.
Western Nuclear, Inc.
on Blvd., Suite 640
Lakewood, Colorado 80228

**THIS PAGE WILL NOT
REPRODUCE SATISFACTORILY**

RECEIVED
STATE OFFICE
JUL 11 PM '80
MIN. ARIZONA

INDEXED

INDEXED MICROFILMED

MICROFILMED

PROOFED

ARIZONA

MHC 96583

JAN 11 10 AM

in book 602 of Official Records, Page 3-4

Records of Mohave County, Arizona

Joan McCall

By Shirley Cook
Deputy Recorder

300



NOTICE OF LOCATION
(Lode Claim)

Notice is hereby given that Western Nuclear, Inc., whose mailing address is 134 Union Boulevard, Suite 640, Lakewood, Colorado 80228, by its undersigned agent, makes this location of the SIN # 1541 lode mining claim, in the Hack's Canyon Mining District, County of Mohave, State of Arizona.

The claim is 1500 feet in length along the vein or deposit of mineral bearing rock in place and 600 feet in width (300 feet on either side of the center line of the claim), forming a claim in the shape of a parallelogram. The general course of said claim is from East to West.

This Notice is posted at the NE corner of the claim, which location monument is in Section 29, Township 36 North, Range 4 West, GSRB&M.

The location monument of said claim is located 1800' South and 18,400' East from the SE corner of Section 22, Township 36 North, Range 5 West, GSRB&M, Arizona.

Said claim is located in the NE/4 of Sec. ,
SE/4 of Sec. , Twp. 36 North, Range 4 West
NW/4 of Sec. 29
SW/4 of Sec.

The undersigned claims the ground beginning at the location monument, being Corner No. 1 of the claim, and running thence

- South 300' to the center of the East end line; thence,
- (direction & distance)
- South 300' to Corner No. 2; thence,
- (direction & distance)
- West 1500' to Corner No. 3; thence,
- (direction & distance)
- North 300' to the center of the West end line; thence,
- (direction & distance)
- North 300' to Corner No. 4; thence,
- (direction & distance)
- East 1500' to the point of beginning.
- (direction & distance)

There are seven substantial posts, projecting at least 4 feet above the surface of the ground, or stone monuments, at least 3 feet high, one for the location monument, one at each of the four corners and one at the center of each line as prescribed by A.R.S. § 27-204.

Located, dated and posted on the ground this 17th day of November, 1979.

WESTERN NUCLEAR, INC.

By: Douglas F. Sterck

Douglas F. Sterck, Agent

INTERIOR, BLM AZ State Office
Data relative to this document
was processed into an automated
system and images of all documents
have been microfilmed.

RECEIVED
BLM AZ STATE OFFICE
PHOENIX, ARIZONA
JAN 17 / 11 PM '80

BOOK 602 PAGE 3

All location monuments, corners and end centers are monumented with 2" x 2" x 5' wood posts.

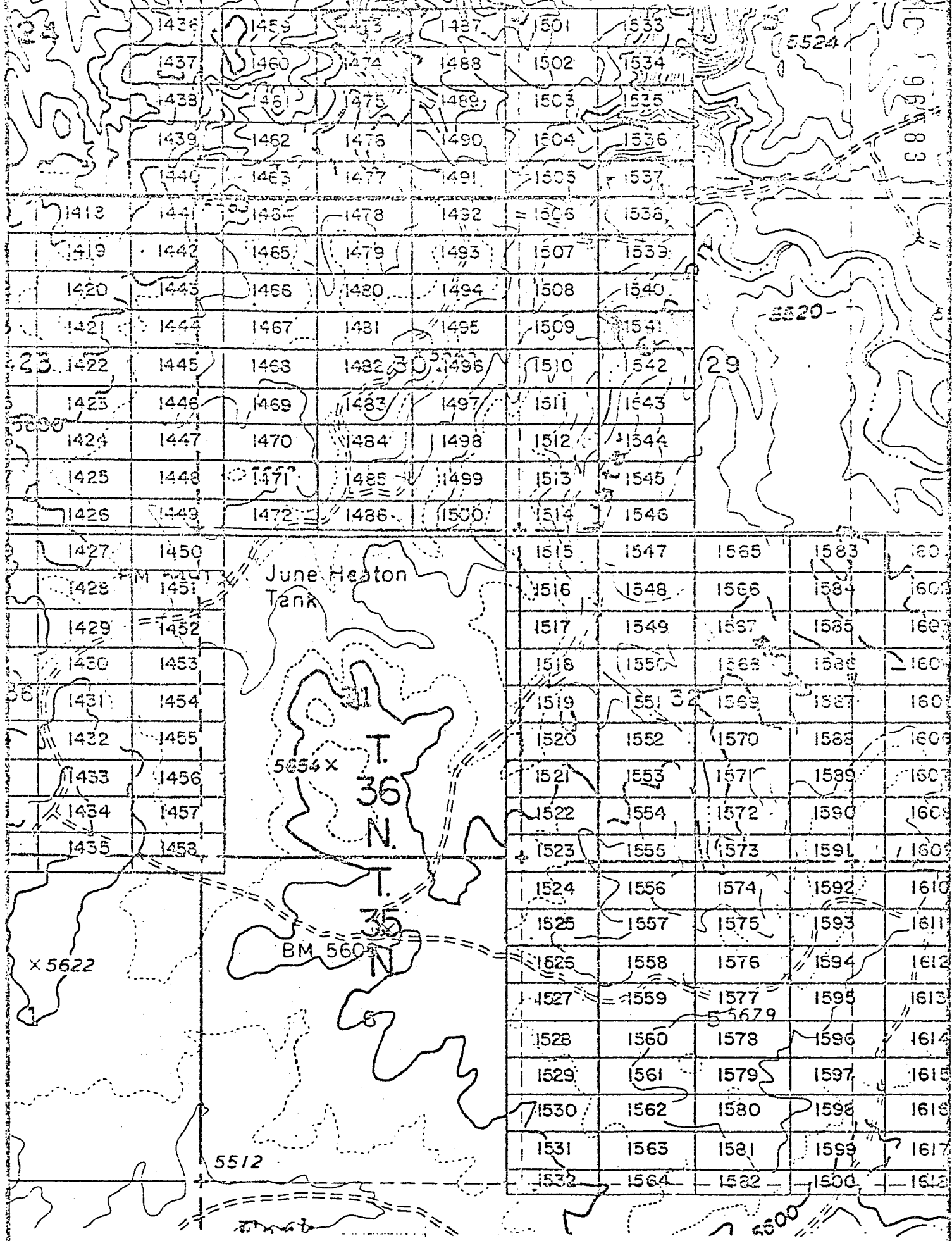


EXHIBIT MAP

of
LODE MINING CLAIMS (SIN 1418-1600)
within

Townships 35 & 36 North, Ranges 4 & 5 West, G&SRM

Mohave County, Arizona

for

Western Nuclear, Inc.

134 Union Blvd., Suite 640

Lakewood, Colorado 80228

THIS PAGE WILL NOT
REPRODUCE SATISFACTORILY

RECEIVED
AZ STATE OFFICE
FREDERICK, ARIZONA
7 / 14 PM '88

BOOK 602 PAGE 4



1" = 2000'

ALL INFORMATION CONTAINED
HEREIN IS UNCLASSIFIED
DATE 08-14-2010 BY 60322 UCBAW/STP

JAN 30 - 11 10 AM

INDEXED MINES

ARIZONA MICROFILMED

A MC 96584

in book 602 of Official Records, Page 5-6

Records of Mohave County, Arizona

Shirley Coof
County Recorder

300

Joan McCall



NOTICE OF LOCATION
(Lode Claim)

PROOFED

Notice is hereby given that Western Nuclear, Inc., whose mailing address is 134 Union Boulevard, Suite 640, Lakewood, Colorado 80228, by its undersigned agent, makes this location of the SIN # 1542 lode mining claim, in the Hack's Canyon Mining District, County of Mohave, State of Arizona.

The claim is 1500 feet in length along the vein or deposit of mineral bearing rock in place and 600 feet in width (300 feet on either side of the center line of the claim), forming a claim in the shape of a parallelogram. The general course of said claim is from East to West.

This Notice is posted at the NE corner of the claim, which location monument is in Section 29, Township 36 North, Range 4 West, GSRB&M.

The location monument of said claim is located 2400' South and 18,400' East from the SE corner of Section 22, Township 36 North, Range 5 West, GSRB&M, Arizona.

Said claim is located in the NE/4 of Sec. _____, SE/4 of Sec. _____, Twp. 36 North, Range 4 West
NW/4 of Sec. 29
SW/4 of Sec. 29

The undersigned claims the ground beginning at the location monument, being Corner No. 1 of the claim, and running thence

<u>South 300'</u> (direction & distance)	to the center of the <u>East</u> end line; thence,
<u>South 300'</u> (direction & distance)	to Corner No. 2; thence,
<u>West 1500'</u> (direction & distance)	to Corner No. 3; thence,
<u>North 300'</u> (direction & distance)	to the center of the <u>West</u> end line; thence,
<u>North 300'</u> (direction & distance)	to Corner No. 4; thence,
<u>East 1500'</u> (direction & distance)	to the point of beginning.

There are seven substantial posts, projecting at least 4 feet above the surface of the ground, or stone monuments, at least 3 feet high, one for the location monument, one at each of the four corners and one at the center of each line as prescribed by A.R.S. § 27-204.

Located, dated and posted on the ground this 17th day of November, 1979.

WESTERN NUCLEAR, INC.

By: Douglas F. Sterck
Douglas F. Sterck, Agent

RECEIVED
BLM AZ STATE OFFICE
PHOENIX, ARIZONA
JAN 17 7 14 PM '80

INTERIOR, BLM AZ State Office
Data relative to this document
has been entered into an automated
system and images of all documents
have been microfilmed.

All location monuments, corners and end centers are monumented with 2" x 2" x 5' wood posts.

A MC 90584

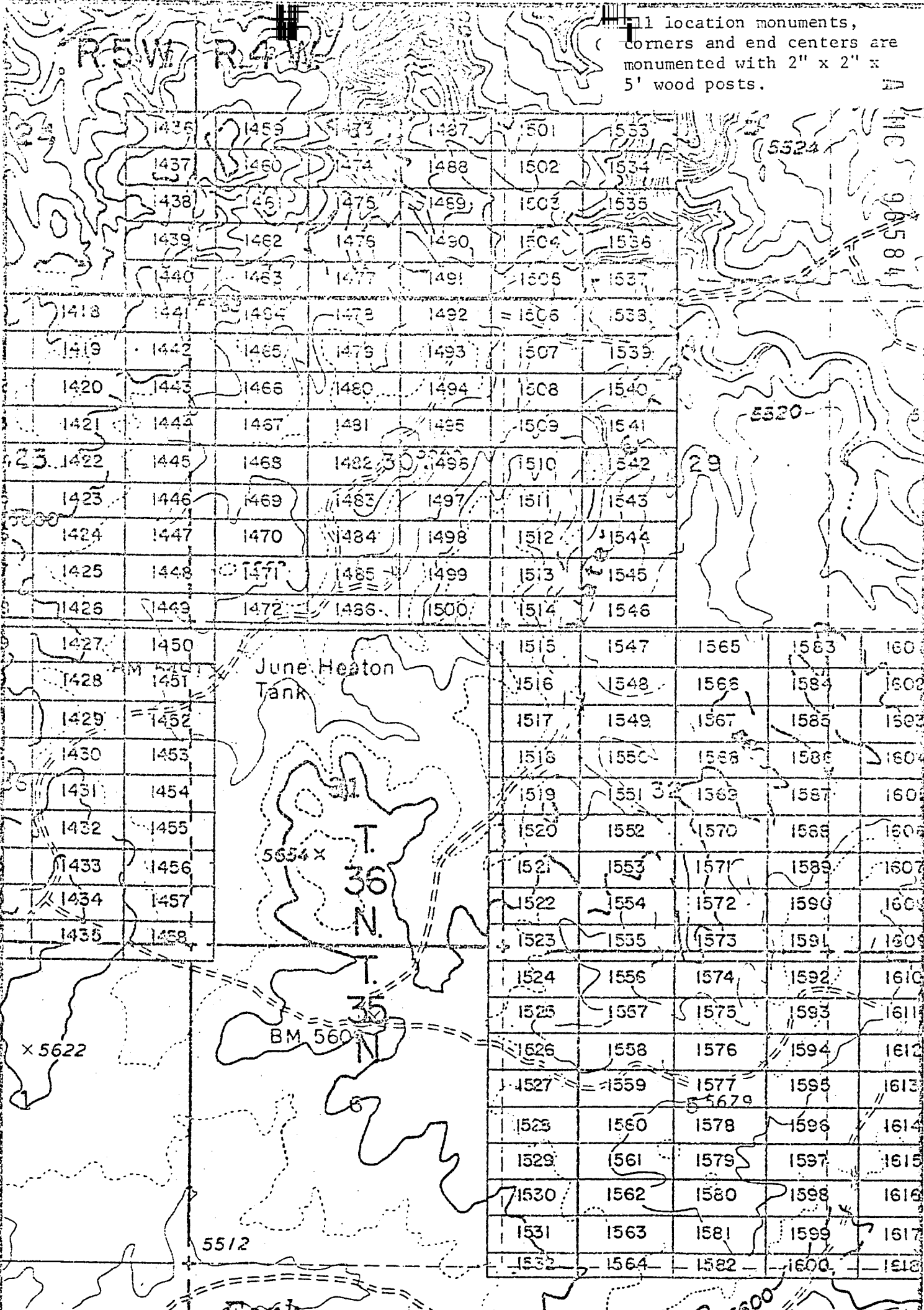


EXHIBIT MAP

of
LODE MINING CLAIMS (SIN 1418-1600)
within

Townships 35 & 36 North, Ranges 4 & 5 West, G&SRM
Mohave County, Arizona
for

Western Nuclear, Inc.
194 Union Blvd., Suite 640
Lakewood, Colorado 80228

**THIS PAGE WILL NOT
REPRODUCE SATISFACTORILY**

RECEIVED
STATE OFFICE
JAN 11 1 11 PM '80
ARIZONA
PAGE 6


1" = 2000'

INTERIOR, BLM AZ State Office
Data relative to this document
has been entered into an automated
system and images of all documents
have been microfilmed.

BOOK 602

By Shirley Cook
Deputy Recorder

300
Joan McCall
Recorder



NOTICE OF LOCATION (Lode Claim)

A MC 96585

Notice is hereby given that Western Nuclear, Inc., whose mailing address is 134 Union Boulevard, Suite 640, Lakewood, Colorado 80228, by its undersigned agent, makes this location of the SIN # 1543 lode mining claim, in the Hack's Canyon Mining District, County of Mohave, State of Arizona.

The claim is 1500 feet in length along the vein or deposit of mineral bearing rock in place and 600 feet in width (300 feet on either side of the center line of the claim), forming a claim in the shape of a parallelogram. The general course of said claim is from East to West.

This Notice is posted at the NE corner of the claim, which location monument is in Section 29, Township 36 North, Range 4 West, GSRB&M.

The location monument of said claim is located 3000' South and 18,400' East from the SE corner of Section 22, Township 36 North, Range 5 West, GSRB&M, Arizona.

Said claim is located in the NE/4 of Sec. ,
SE/4 of Sec. , Twp. 36 North, Range 4 West
NW/4 of Sec.
SW/4 of Sec. 29

The undersigned claims the ground beginning at the location monument, being Corner No. 1 of the claim, and running thence

- South 300' to the center of the East end line; thence,
- (direction & distance)
- South 300' to Corner No. 2; thence,
- (direction & distance)
- West 1500' to Corner No. 3; thence,
- (direction & distance)
- North 300' to the center of the West end line; thence,
- (direction & distance)
- North 300' to Corner No. 4; thence,
- (direction & distance)
- East 1500' to the point of beginning.
- (direction & distance)

There are seven substantial posts, projecting at least 4 feet above the surface of the ground, or stone monuments, at least 3 feet high, one for the location monument, one at each of the four corners and one at the center of each line as prescribed by A.R.S. § 27-204.

Located, dated and posted on the ground this 17th day of November, 1979.

WESTERN NUCLEAR, INC.

By: Douglas F. Sterck
Douglas F. Sterck, Agent

INTERIOR, ELM AZ State Office
Data from this document
has been entered into an automated
system. Images of all documents
have been microfilmed.

RECEIVED
BLM AZ STATE OFFICE
JAN 17 / 11 PM '80
PHOENIX, ARIZONA
BOOK 602

All location monuments, corners and end centers are monumented with 2" x 2" x 5' wood posts.

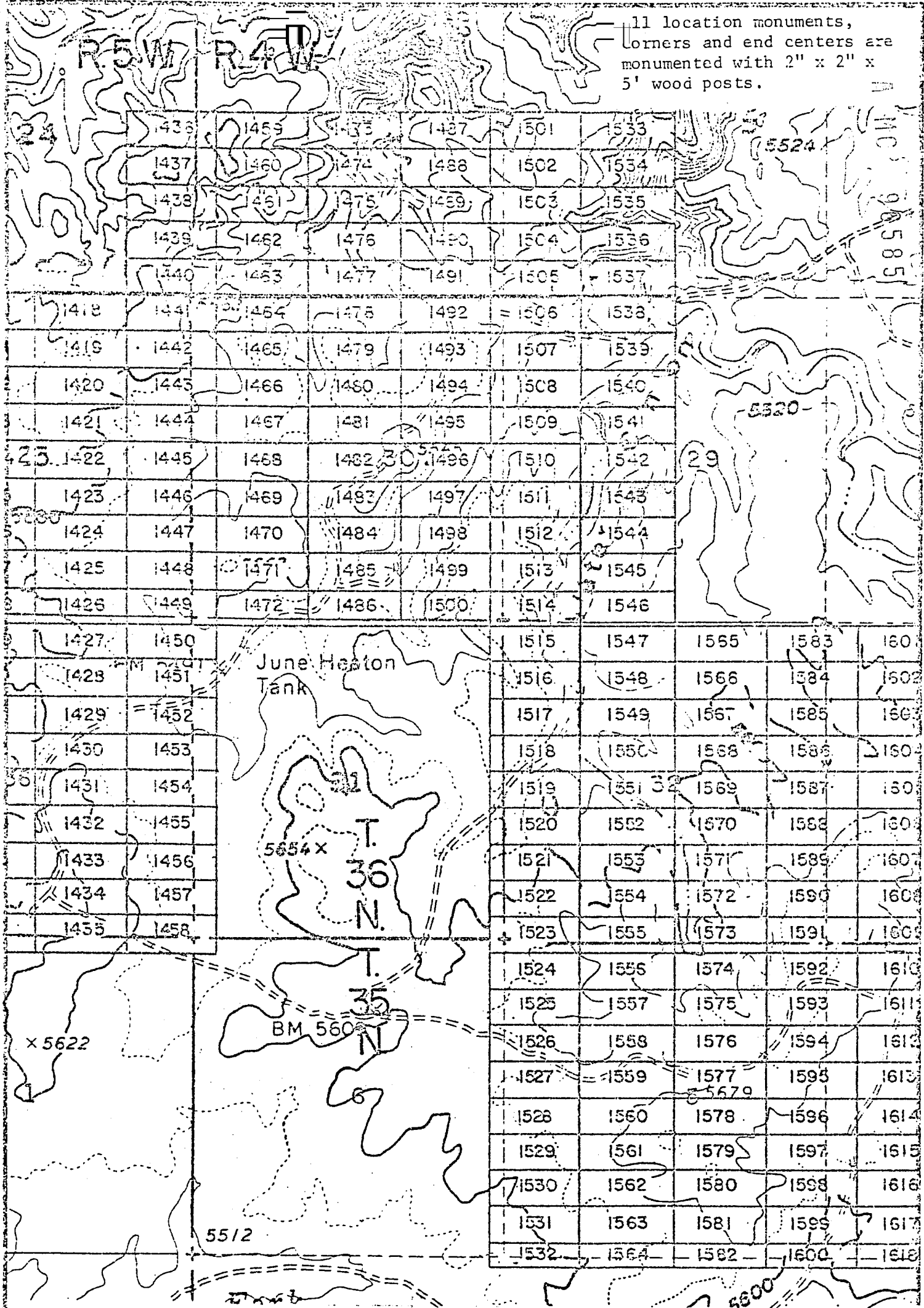


EXHIBIT MAP
of

LODE MINING CLAIMS (SIN 1418-1600)

within

Anterior, PLM Townships 35 & 36 North, Ranges 4 & 5 West, G&SRM
Mohave County, Arizona

for Western Nuclear, Inc.

134 Union Blvd., Suite 640
Lakewood, Colorado 80228

**THIS PAGE WILL NOT
REPRODUCE SATISFACTORILY**

RECEIVED
STATE OFFICE
JAN 15 PM 8
PH. ANIZON
PAGE 8


BOOK 602

1"=2000'

A M C 96586

By Shirley Cook
Deputy Recorder

Joan McCall



NOTICE OF LOCATION
(Lode Claim)

Notice is hereby given that Western Nuclear, Inc., whose mailing address is 134 Union Boulevard, Suite 640, Lakewood, Colorado 80228, by its under- signed agent, makes this location of the SIN # 1544 lode mining claim, in the Hack's Canyon Mining District, County of Mohave, State of Arizona.

The claim is 1500 feet in length along the vein or deposit of mineral bearing rock in place and 600 feet in width (300 feet on either side of the center line of the claim), forming a claim in the shape of a parallelogram. The general course of said claim is from East to West.

This Notice is posted at the NE corner of the claim, which location monument is in Section 29, Township 36 North, Range 4 West, GSRB&M.

The location monument of said claim is located 3600' South and 18,400' East from the SE corner of Section 22, Township 36 North, Range 5 West, GSRB&M, Arizona.

Said claim is located in the NE/4 of Sec. ,
SE/4 of Sec. , Twp. 36 North, Range 4 West
NW/4 of Sec.
SW/4 of Sec. 29

The undersigned claims the ground beginning at the location monument, being Corner No. 1 of the claim, and running thence

- South 300' to the center of the East end line; thence,
(direction & distance)
- South 300' to Corner No. 2; thence,
(direction & distance)
- West 1500' to Corner No. 3; thence,
(direction & distance)
- North 300' to the center of the West end line; thence,
(direction & distance)
- North 300' to Corner No. 4; thence,
(direction & distance)
- East 1500' to the point of beginning.
(direction & distance)

There are seven substantial posts, projecting at least 4 feet above the surface of the ground, or stone monuments, at least 3 feet high, one for the location monument, one at each of the four corners and one at the center of each line as prescribed by A.R.S. § 27-204.

Located, dated and posted on the ground this 17th day of November, 1979.

WESTERN NUCLEAR, INC.

By: Douglas F. Sterck
Douglas F. Sterck, Agent

RECEIVED
BLM AZ STATE OFFICE
PHOENIX, ARIZONA
JAN 17 7 15 PM '80

BOOK 602 PAGE

INTERIOR, BLM AZ State Office
Data relative to this document
has been entered into an automated
system and images of all documents
have been microfilmed.

1 location monuments,
 corners and end centers are
 monumented with 2" x 2" x
 5' wood posts.

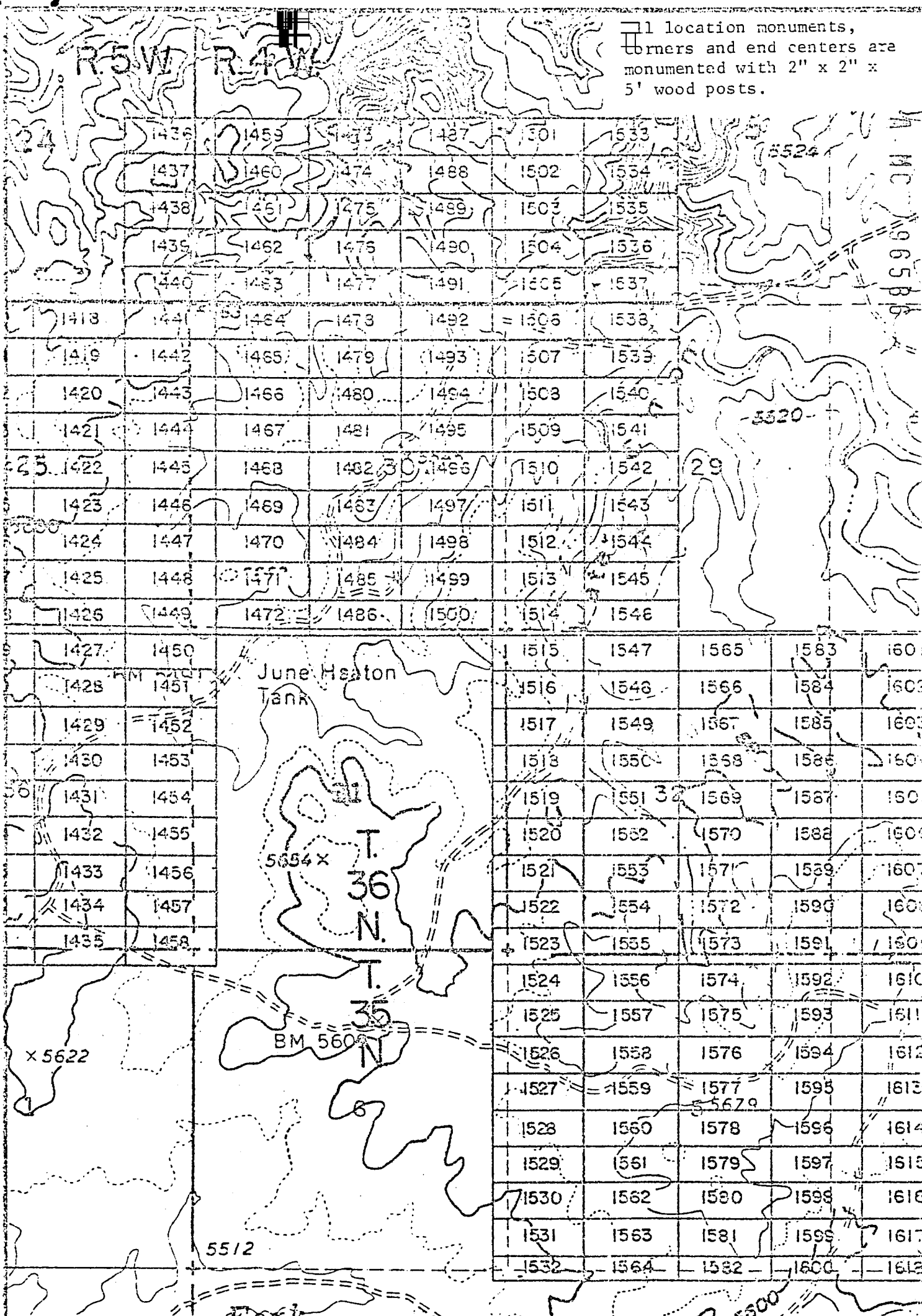


EXHIBIT MAP

of
 LODE MINING CLAIMS (SIN 1418-1600)

within
 Townships 35 & 36 North, Ranges 4 & 5 West, G&SRM
 Mohave County, Arizona

INTERIOR, BLM AZ State Office
 Data relative to this document Nuclear, Inc.
 has been entered into an automated system and images of all elements Colorado 80228
 have been microfilmed.

**THIS PAGE WILL NOT
 BE REPRODUCED SATISFACTORILY**

RECEIVED
 STATE OFFICE
 10
 BOOK 602 PAGE 80


1" = 2000'

JAN 9 '80 - 11 11 AM 11-12
602 of Official Records, Page

Records of Mohave County, Arizona

ARIZONA

By Shirley Cook
Deputy Recorder



NOTICE OF LOCATION
(Lode Claim)

A MC 96587

Notice is hereby given that Western Nuclear, Inc., whose mailing address is 134 Union Boulevard, Suite 640, Lakewood, Colorado 80228, by its under- signed agent, makes this location of the SIN # 1545 lode mining claim, in the Hack's Canyon Mining District, County of Mohave, State of Arizona.

The claim is 1500 feet in length along the vein or deposit of mineral bearing rock in place and 600 feet in width (300 feet on either side of the center line of the claim), forming a claim in the shape of a parallelogram. The general course of said claim is from East to West.

This Notice is posted at the NE corner of the claim, which location monument is in Section 29, Township 36 North, Range 4 West, GSRB&M.

The location monument of said claim is located 4200' South and 18,400' East from the SE corner of Section 22, Township 36 North, Range 5 West, GSRB&M, Arizona.

Said claim is located in the NE/4 of Sec. _____, SE/4 of Sec. _____, Twp. 36 North, Range 4 West
NW/4 of Sec. _____
SW/4 of Sec. 29

The undersigned claims the ground beginning at the location monument, being Corner No. 1 of the claim, and running thence

- South 300' to the center of the East end line; thence,
- (direction & distance)
- South 300' to Corner No. 2; thence,
- (direction & distance)
- West 1500' to Corner No. 3; thence,
- (direction & distance)
- North 300' to the center of the West end line; thence,
- (direction & distance)
- North 300' to Corner No. 4; thence,
- (direction & distance)
- East 1500' to the point of beginning.
- (direction & distance)

There are seven substantial posts, projecting at least 4 feet above the surface of the ground, or stone monuments, at least 3 feet high, one for the location monument, one at each of the four corners and one at the center of each line as prescribed by A.R.S. § 27-204.

Located, dated and posted on the ground this 17th day of November, 1979.

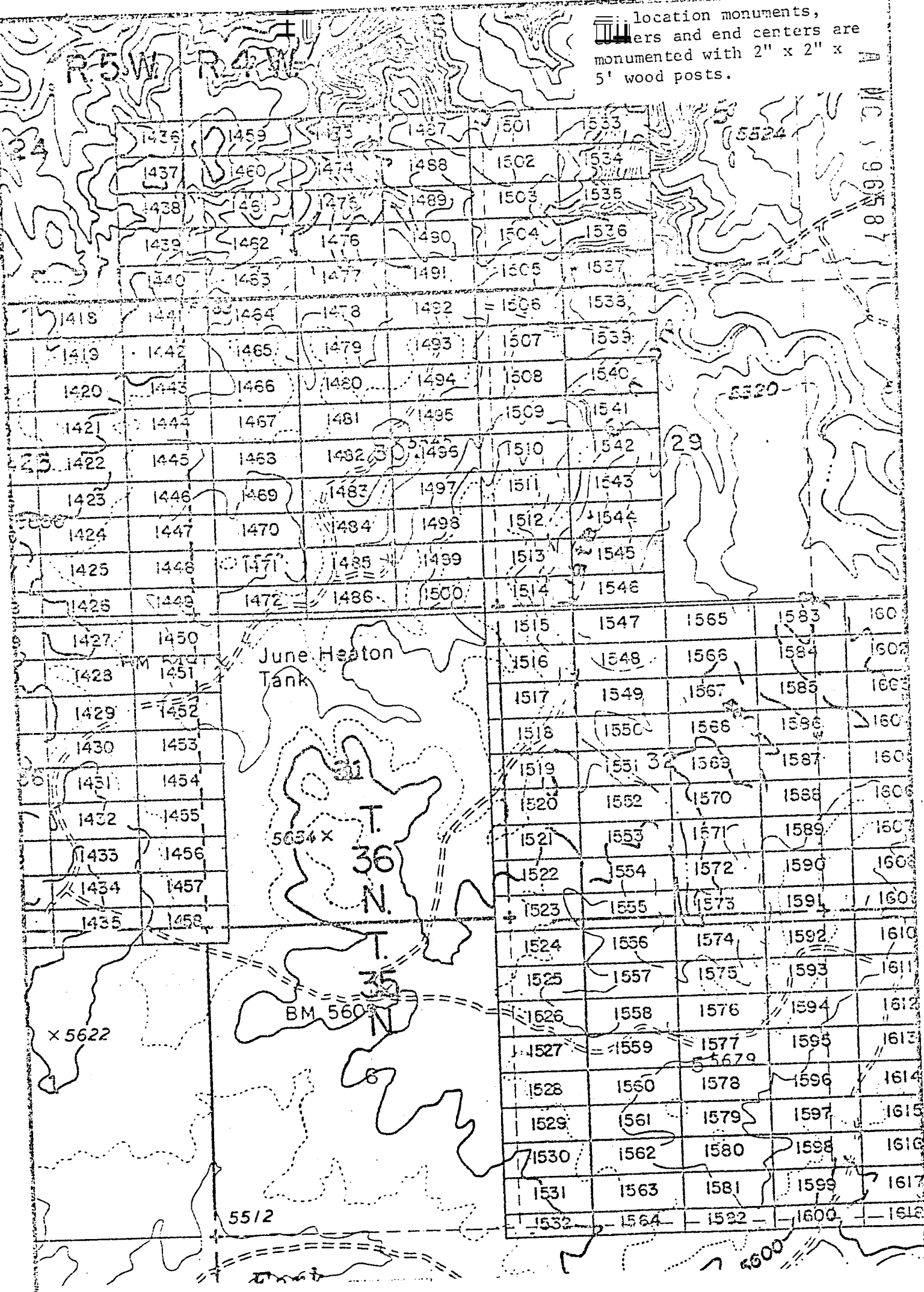
WESTERN NUCLEAR, INC.

By: Douglas F. Sterck
Douglas F. Sterck, Agent

INTERIOR, BLM AZ State Office
Data relative to this document
has been entered into an automated
system and images of all documents
have been microfilmed.

RECEIVED
BLM, AZ STATE OFFICE
PHOENIX, ARIZONA
JAN 17 1 15 PM '80
BOOK 602 PAGE 11

location monuments, corners and end centers are monumented with 2" x 2" x 5' wood posts.



A MC 1965 87

EXHIBIT MAP

of
LODE MINING CLAIMS (SIN 1418-1600)

within

Townships 35 & 36 North, Ranges 4 & 5 West, G&SRM

Mohave County, Arizona

for

Western Nuclear, Inc.

134 Union Blvd., Suite 640

Lakewood, Colorado 80228

**THIS PAGE WILL NOT
REPRODUCE SATISFACTORILY**

RECEIVED
STATE OFFICE
JAN 15 PM '81
ARIZONA

BOOK

60

PAGE

12


AMERICAN PLAN
has been
1" = 2000'
have been

Records of Mohave County, Arizona

ARIZONA

By Shirley Cook
Deputy Recorder

Joan McCall



NOTICE OF LOCATION
(Lode Claim)

Notice is hereby given that Western Nuclear, Inc., whose mailing address is 134 Union Boulevard, Suite 640, Lakewood, Colorado 80228, by its under-
signed agent, makes this location of the SIN # 1546 lode mining claim,
in the Hack's Canyon Mining District, County of Mohave,
State of Arizona.

The claim is 1500 feet in length along the vein or deposit of mineral bearing rock in place and 600 feet in width (300 feet on either side of the center line of the claim), forming a claim in the shape of a parallelogram. The general course of said claim is from East to West.

This Notice is posted at the NE corner of the claim, which location monument is in Section 29, Township 36 North, Range 4 West, GSRB&M.

The location monument of said claim is located 4800' South and 18,400' East from the SE corner of Section 22, Township 36 North, Range 5 West, GSRB&M, Arizona.

Said claim is located in the NE/4 of Sec. _____,
SE/4 of Sec. _____, Twp. 36 North, Range 4 West
NW/4 of Sec. 32
SW/4 of Sec. 29

The undersigned claims the ground beginning at the location monument, being Corner No. 1 of the claim, and running thence

- South 300' to the center of the East end line; thence,
(direction & distance)
- South 300' to Corner No. 2; thence,
(direction & distance)
- West 1500' to Corner No. 3; thence,
(direction & distance)
- North 300' to the center of the West end line; thence,
(direction & distance)
- North 300' to Corner No. 4; thence,
(direction & distance)
- East 1500' to the point of beginning.
(direction & distance)

There are seven substantial posts, projecting at least 4 feet above the surface of the ground, or stone monuments, at least 3 feet high, one for the location monument, one at each of the four corners and one at the center of each line as prescribed by A.R.S. § 27-204.

Located, dated and posted on the ground this 17th day of November, 1979.

WESTERN NUCLEAR, INC.

By: Douglas F. Sterck
Douglas F. Sterck, Agent

INTERIOR, BLM AZ State Office
Data relative to this document
has been entered into an automated
system and images of all documents
have been microfilmed.

RECEIVED
BLM AZ STATE OFFICE
PHOENIX, ARIZONA
JAN 17 / 15 PM '80
BOOK 602 PAGE 13

A MC 96586

All location monuments,
 corners and end centers are
 monumented with 2" x 2" x
 5' wood posts.

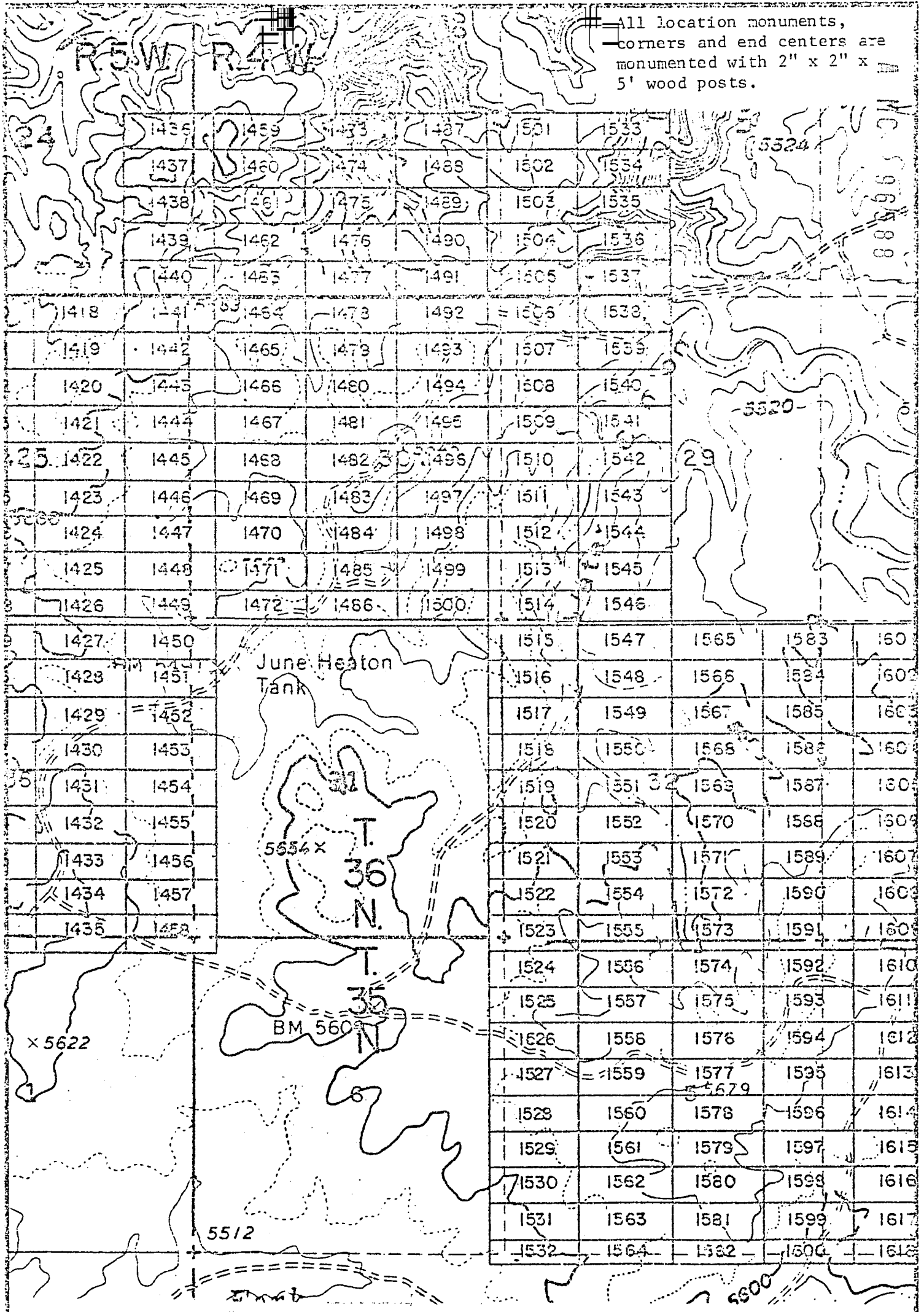


EXHIBIT MAP
 of

LODE MINING CLAIMS (SIN 1418-1600)
 within
 Townships 35 & 36 North, Ranges 4 & 5 West, G&SRM
 Mohave County, Arizona
 for
 Western Nuclear, Inc.

**THIS PAGE WILL NOT
 REPRODUCE SATISFACTORILY**

RECEIVED
 BLM STATE OFFICE
 JUL 17 1 10 PM '88
 HUBBARD, ARIZONA

1" = 2000'

INTERIOR, BLM AZ State Office
 Data relative to this document
 has been entered into an online data
 system and images of all documents
 have been microfilmed.

BOOK 602 PAGE 14

JAN 9 '90 9 AM 15-16


in book 602 of Official Records, Page

Records of Mohave County, Arizona

ARIZONA

By Shirley Cook
Deputy Recorder

Joan McCall
Recorder (Lode Claim)



MICROFILMED

A MC 96589

NOTICE OF LOCATION

Notice is hereby given that Western Nuclear, Inc., whose mailing address is 134 Union Boulevard, Suite 640, Lakewood, Colorado 80228, by its under- signed agent, makes this location of the SIN # 1547 lode mining claim, in the Hack's Canyon Mining District, County of Mohave, State of Arizona.

The claim is 1500 feet in length along the vein or deposit of mineral bearing rock in place and 600 feet in width (300 feet on either side of the center line of the claim), forming a claim in the shape of a parallelogram. The general course of said claim is from East to West.

This Notice is posted at the NE corner of the claim, which location monument is in Section 32, Township 36 North, Range 4 West, GSRB&M.

The location monument of said claim is located 5400' South and 18,400' East from the SE corner of Section 22, Township 36 North, Range 5 West, GSRB&M, Arizona.

Said claim is located in the NE/4 of Sec. , SE/4 of Sec. , Twp. 36 North, Range 4 West
NW/4 of Sec. 32
SW/4 of Sec.

The undersigned claims the ground beginning at the location monument, being Corner No. 1 of the claim, and running thence

- South 300' to the center of the East end line; thence, (direction & distance)
- South 300' to Corner No. 2; thence, (direction & distance)
- West 1500' to Corner No. 3; thence, (direction & distance)
- North 300' to the center of the West end line; thence, (direction & distance)
- North 300' to Corner No. 4; thence, (direction & distance)
- East 1500' to the point of beginning. (direction & distance)

There are seven substantial posts, projecting at least 4 feet above the surface of the ground, or stone monuments, at least 3 feet high, one for the location monument, one at each of the four corners and one at the center of each line as prescribed by A.R.S. § 27-204.

Located, dated and posted on the ground this 18th day of November, 1979.

WESTERN NUCLEAR, INC.

By: Douglas F. Sterck
Douglas F. Sterck, Agent

INTERIOR, BLM AZ State Office
Reference to this document
has been made into an automated
system. Images of all documents
have been microfilmed.

RECEIVED
BLM AZ STATE OFFICE
PHOENIX, ARIZONA
JAN 17 7 15 PM '80

All location monuments, corners and end centers are monumented with 2" x 2" x 5' wood posts.

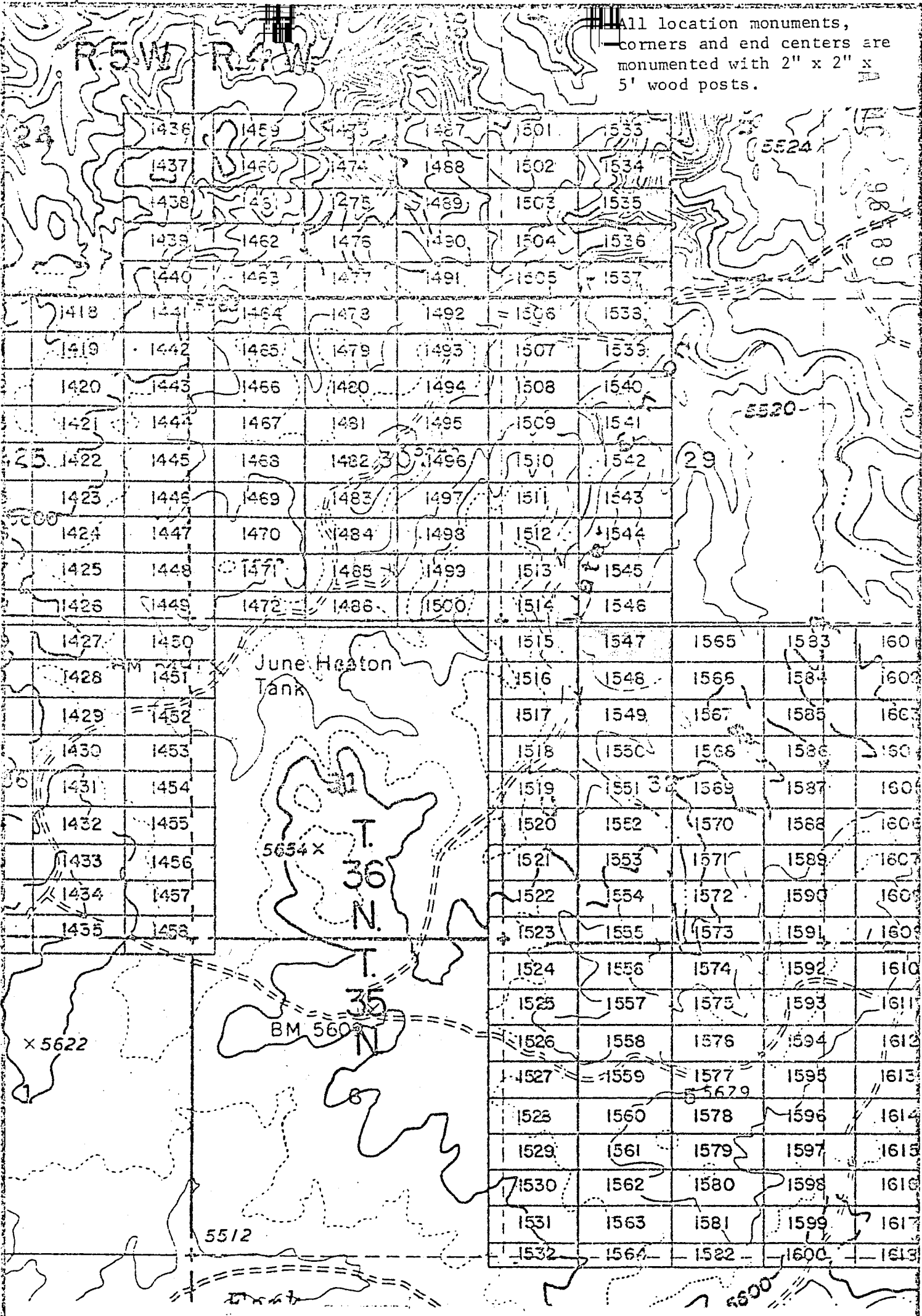


EXHIBIT MAP

of
LODE MINING CLAIMS (SIN 1418-1600)

within
Townships 35 & 36 North, Ranges 4 & 5 West, G&SRM
Interior, BLM Arizona State Office
Mohave County, Arizona
for
Western Nuclear, Inc.
134 Union Blvd., Suite 640
Lakewood, Colorado 80228

THIS PAGE WILL NOT REPRODUCE SATISFACTORILY

RECEIVED
STATE OFFICE
JAN 17 1 15 PM '80
PHOENIX, ARIZONA

BOOK 602 PAGE 16

1" = 2000'

A MC 96590

JAN 9 '80 - 10 AM
in book 602 of Official Records, Page 17-18

Records of Mohave County, Arizona

Joan McCall



NOTICE OF LOCATION
Recorder (Lode Claim)

By Shirley Cook
Deputy Recorder 200

Notice is hereby given that Western Nuclear, Inc., whose mailing address is 134 Union Boulevard, Suite 640, Lakewood, Colorado 80228, by its undersigned agent, makes this location of the SIN #1548 lode mining claim, in the Hack's Canyon Mining District, County of Mohave, State of Arizona.

The claim is 1500 feet in length along the vein or deposit of mineral bearing rock in place and 600 feet in width (300 feet on either side of the center line of the claim), forming a claim in the shape of a parallelogram. The general course of said claim is from East to West.

This Notice is posted at the NE corner of the claim, which location monument is in Section 32, Township 36 North, Range 4 West, GSRB&M.

The location monument of said claim is located 6000' South and 18,400' East from the SE corner of Section 22, Township 36 North, Range 5 West, GSRB&M, Arizona.

Said claim is located in the NE/4 of Sec. _____, SE/4 of Sec. _____, Twp. 36 North, Range 4 West
NW/4 of Sec. 32
SW/4 of Sec. _____

The undersigned claims the ground beginning at the location monument, being Corner No. 1 of the claim, and running thence

South 300' to the center of the East end line; thence,
(direction & distance)
South 300' to Corner No. 2; thence,
(direction & distance)
West 1500' to Corner No. 3; thence,
(direction & distance)
North 300' to the center of the West end line; thence,
(direction & distance)
North 300' to Corner No. 4; thence,
(direction & distance)
East 1500' to the point of beginning.
(direction & distance)

There are seven substantial posts, projecting at least 4 feet above the surface of the ground, or stone monuments, at least 3 feet high, one for the location monument, one at each of the four corners and one at the center of each line as prescribed by A.R.S. § 27-204.

Located, dated and posted on the ground this 18th day of November, 1979.

WESTERN NUCLEAR, INC.

By: Douglas F. Sterck
Douglas F. Sterck, Agent

RECEIVED
BLM AZ STATE OFFICE
PHOENIX, ARIZONA
JAN 17 / 15 PM '80

INTERIOR, BLM AZ State Office
Data relative to this document
has been entered into an automated
system and images of all documents
have been microfilmed.

All location monuments, corners and end centers are monumented with 2" x 2" x 5' wood posts.

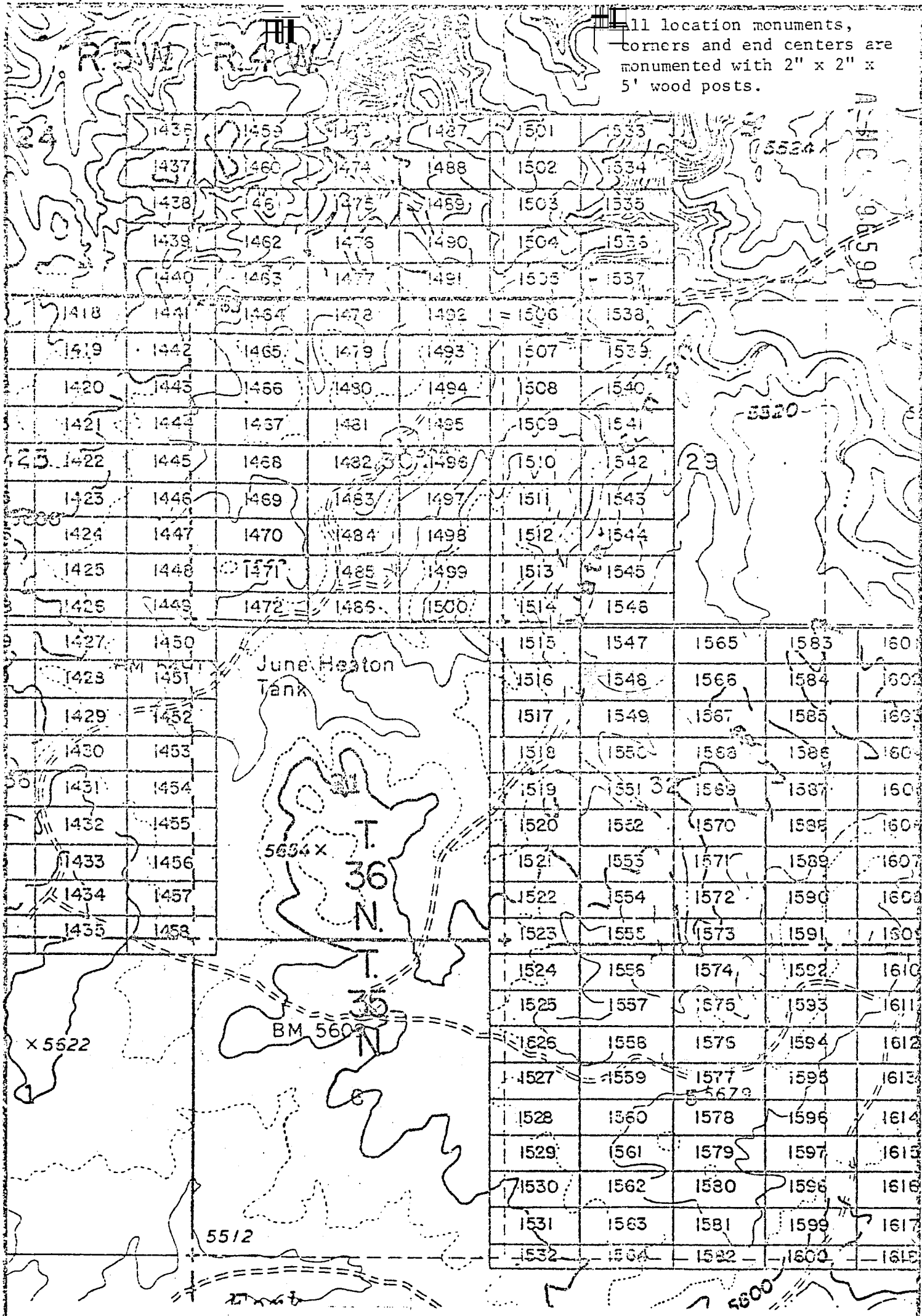


EXHIBIT MAP
of

LODE MINING CLAIMS (SIN 1418-1600)
within

Townships 35 & 36 North, Ranges 4 & 5 West, G&SRM

INTERIOR, BLM AZ, State Office, Arizona

Data relative to this document

has been entered into a Western Nuclear, Inc.

system and images of all documents
13411 1/2 Hwy. Blvd., Suite 640

Lakewood, Colorado 80228

have been microfilmed.

THIS PAGE WILL NOT
REPRODUCE SATISFACTORILY

RECEIVED
STATE OFFICE
JAN 1 12 PM '88
BLM, ARIZONA

BOOK 602 PAGE 18


89-980
INDEXED MINES INDEXED MICROFILMED
ARIZONA PROOFED

in book 602 of Official Records, Page 9-20

Records of Mohave County, Arizona

Shirley Cook
Deputy Recorder

Joan McCall
NOTICE OF LOCATION
Recorder (Lode Claim)



Notice is hereby given that Western Nuclear, Inc., whose mailing address is 134 Union Boulevard, Suite 640, Lakewood, Colorado 80228, by its undersigned agent, makes this location of the SIN # 1549 lode mining claim, in the Hack's Canyon Mining District, County of Mohave, State of Arizona.

The claim is 1500 feet in length along the vein or deposit of mineral bearing rock in place and 600 feet in width (300 feet on either side of the center line of the claim), forming a claim in the shape of a parallelogram. The general course of said claim is from East to West.

This Notice is posted at the NE corner of the claim, which location monument is in Section 32, Township 36 North, Range 4 West, GSRB&M.

The location monument of said claim is located 6600' South and 18,400' East from the SE corner of Section 22, Township 36 North, Range 5 West, GSRB&M, Arizona.

Said claim is located in the NE/4 of Sec. _____, SE/4 of Sec. _____, Twp. 36 North, Range 4 West
NW/4 of Sec. 32
SW/4 of Sec. _____

The undersigned claims the ground beginning at the location monument, being Corner No. 1 of the claim, and running thence

- South 300' to the center of the East end line; thence, (direction & distance)
- South 300' to Corner No. 2; thence, (direction & distance)
- West 1500' to Corner No. 3; thence, (direction & distance)
- North 300' to the center of the West end line; thence, (direction & distance)
- North 300' to Corner No. 4; thence, (direction & distance)
- East 1500' to the point of beginning. (direction & distance)

There are seven substantial posts, projecting at least 4 feet above the surface of the ground, or stone monuments, at least 3 feet high, one for the location monument, one at each of the four corners and one at the center of each line as prescribed by A.R.S. § 27-204.

Located, dated and posted on the ground this 18th day of November, 1979.

WESTERN NUCLEAR, INC.

By: Douglas F. Sterck
Douglas F. Sterck, Agent

INTERIOR, BLM AZ State Office
Data relative to this document
has been entered into an automated
system and images of all documents
have been microfilmed.

RECEIVED
BLM AZ STATE OFFICE
JAN 17 / 15 PM '80
PHOENIX, ARIZONA
BOOK 602 PAGE 19

All location monuments, corners and end centers are monumented with 2" x 2" x 5' wood posts.

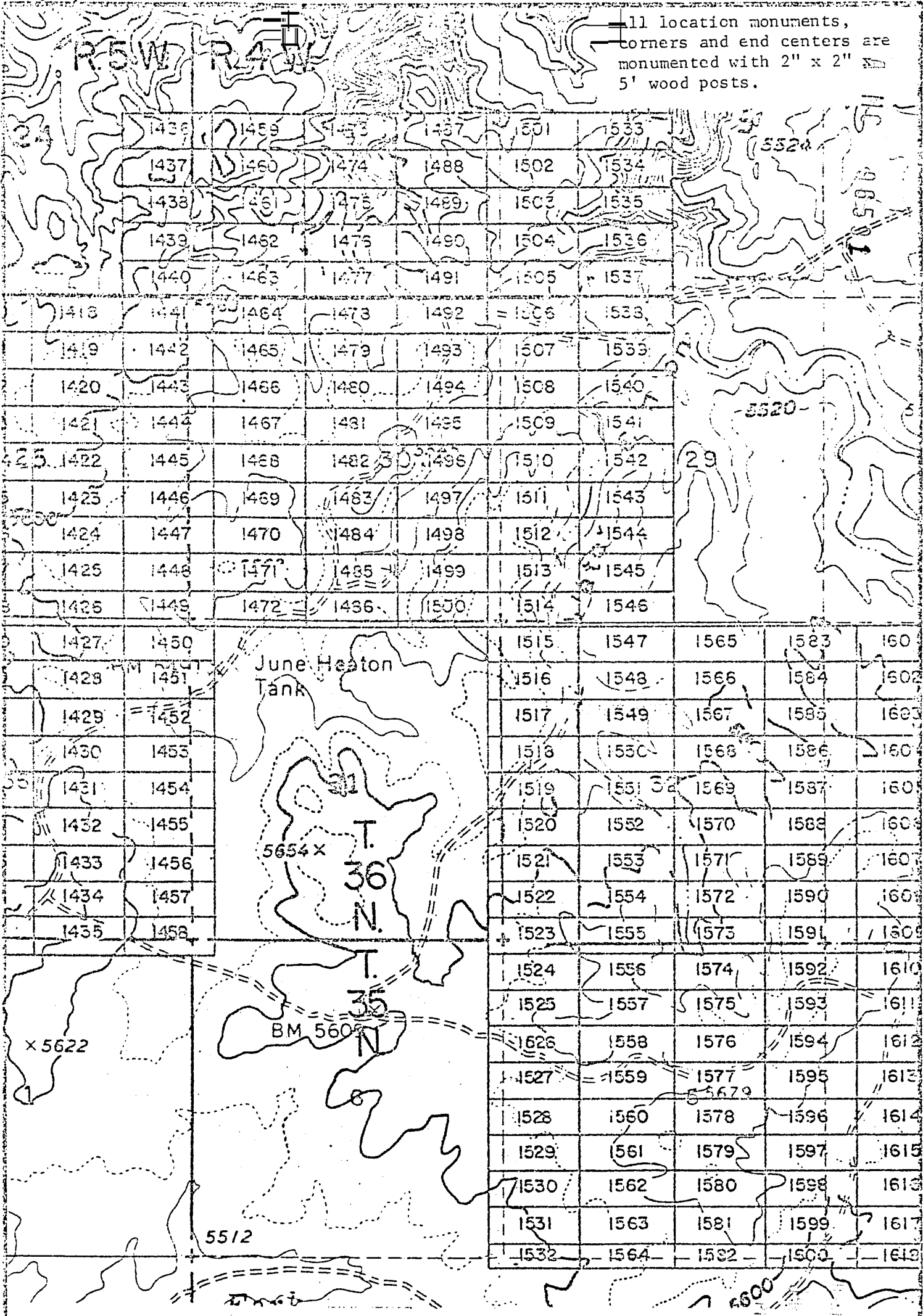


EXHIBIT MAP of

LODE MINING CLAIMS (SIN 1418-1600) within
 INTERIOR, BLM AZ State Office, Ranges 4 & 5 West, G&SRM
 Data relative to Townships 35 & 36 North, Mohave County, Arizona
 has been entered into an automated system and images of all documents
 have been microfilmed. Nuclear, Inc.
 134 Union Blvd., Suite 640
 Lakewood, Colorado 80228

THIS PAGE WILL NOT REPRODUCE SATISFACTORILY

RECEIVED
 FIELD OFFICE
 PM 1981

1" = 2000'

INDEXED MINES

INDEXED PROOFED

Records of Mohave County, Arizona

ARIZONA MICROFILMED

By Shirley Cook
Deputy Recorder

Joan McCall
Recorder (Lode Claim)
NOTICE OF LOCATION

Notice is hereby given that Western Nuclear, Inc., whose mailing address is 134 Union Boulevard, Suite 640, Lakewood, Colorado 80228, by its under- signed agent, makes this location of the SIN # 1550 lode mining claim, in the Hack's Canyon Mining District, County of Mohave, State of Arizona.

The claim is 1500 feet in length along the vein or deposit of mineral bearing rock in place and 600 feet in width (300 feet on either side of the center line of the claim), forming a claim in the shape of a parallelogram. The general course of said claim is from East to West.

This Notice is posted at the NE corner of the claim, which location monument is in Section 32, Township 36 North, Range 4 West, GSRB&M.

The location monument of said claim is located 7200' South and 18,400' East from the SE corner of Section 22, Township 36 North, Range 5 West, GSRB&M, Arizona.

Said claim is located in the NE/4 of Sec. , Twp. 36 North, Range 4 West
SE/4 of Sec. 32
NW/4 of Sec.
SW/4 of Sec.

The undersigned claims the ground beginning at the location monument, being Corner No. 1 of the claim, and running thence

- South 300' to the center of the East end line; thence, (direction & distance)
- South 300' to Corner No. 2; thence, (direction & distance)
- West 1500' to Corner No. 3; thence, (direction & distance)
- North 300' to the center of the West end line; thence, (direction & distance)
- North 300' to Corner No. 4; thence, (direction & distance)
- East 1500' to the point of beginning. (direction & distance)

There are seven substantial posts, projecting at least 4 feet above the surface of the ground, or stone monuments, at least 3 feet high, one for the location monument, one at each of the four corners and one at the center of each line as prescribed by A.R.S. § 27-204.

Located, dated and posted on the ground this 18th day of November, 1979.

WESTERN NUCLEAR, INC.

By: Douglas F. Sterck
Douglas F. Sterck, Agent

INTERIOR, BLM AZ State Office
Data relative to this document has been entered into an automated system and images of all documents have been microfilmed.

RECEIVED
BLM AZ STATE OFFICE
PHOENIX, ARIZONA
JAN 17 7 15 PM '80
BOOK 602 PAGE 21

A MC 96592

All location monuments, corners and end centers are monumented with 2" x 2" x 5' wood posts.

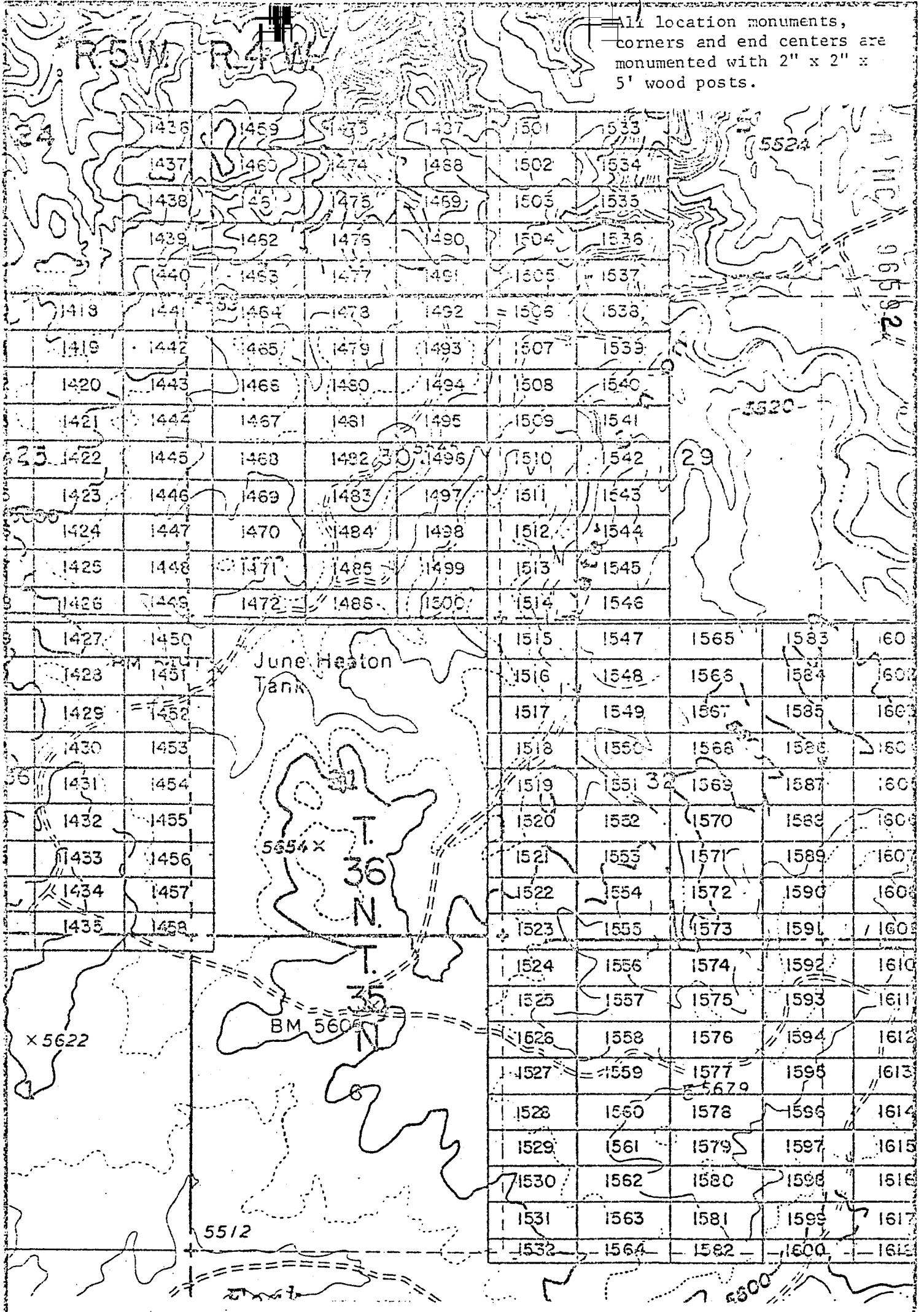


EXHIBIT MAP
of

LODE MINING CLAIMS (SIN 1418-1600)

within Townships 35 & 36 North, Ranges 4 & 5 West, G&SRM
Mohave County, Arizona

INTERIOR
Data relative to this State of
has been entered into an western Nuclear, Inc.
system and images of all related Union Blvd., Suite 640
have been microfilmed. documents, Colorado 80228

THIS PAGE WILL NOT
REPRODUCE SATISFACTORILY

RECEIVED
STATE OFFICE
JAN 11 1 15 PM '88
ARIZONA

1" = 2000'

JAN 9 '80 - 11 10

80-3

INDEXED

PROOFED

in book 602 of Official Records, Page 23-24

Records of Mohave County, Arizona

ARIZONA

By Shirley Cook
Deputy Recorder

Joan McCall
Recorder (Lode Claim)



MICROFILMED

HC 96593

Notice is hereby given that Western Nuclear, Inc., whose mailing address is 134 Union Boulevard, Suite 640, Lakewood, Colorado 80228, by its undersigned agent, makes this location of the SIN # 1551 lode mining claim, in the Hack's Canyon Mining District, County of Mohave, State of Arizona.

The claim is 1500 feet in length along the vein or deposit of mineral bearing rock in place and 600 feet in width (300 feet on either side of the center line of the claim), forming a claim in the shape of a parallelogram. The general course of said claim is from East to West.

This Notice is posted at the NE corner of the claim, which location monument is in Section 32, Township 36 North, Range 4 West, GSRB&M.

The location monument of said claim is located 7800' South and 18,400' East from the SE corner of Section 22, Township 36 North, Range 5 West, GSRB&M, Arizona.

Said claim is located in the NE/4 of Sec. , SE/4 of Sec. , Twp. 36 North, Range 4 West
NW/4 of Sec. 32
SW/4 of Sec. 32

The undersigned claims the ground beginning at the location monument, being Corner No. 1 of the claim, and running thence

- South 300' to the center of the East end line; thence,
- (direction & distance)
- South 300' to Corner No. 2; thence,
- (direction & distance)
- West 1500' to Corner No. 3; thence,
- (direction & distance)
- North 300' to the center of the West end line; thence,
- (direction & distance)
- North 300' to Corner No. 4; thence,
- (direction & distance)
- East 1500' to the point of beginning.
- (direction & distance)

There are seven substantial posts, projecting at least 4 feet above the surface of the ground, or stone monuments, at least 3 feet high, one for the location monument, one at each of the four corners and one at the center of each line as prescribed by A.R.S. § 27-204.

Located, dated and posted on the ground this 18th day of November, 1979.

WESTERN NUCLEAR, INC.

By: Douglas F. Sterck
Douglas F. Sterck, Agent

INTERIOR, BLM AZ State Office
Data relative to this document
has been stored into an automated
system and images of all documents
have been microfilmed.

RECEIVED
BLM AZ STATE OFFICE
PHOENIX, ARIZONA
JAN 17 7 15 PM '80

BOOK 602 PAGE 23

All location monuments, corners and end centers are monumented with 2" x 2" x 5' wood posts.

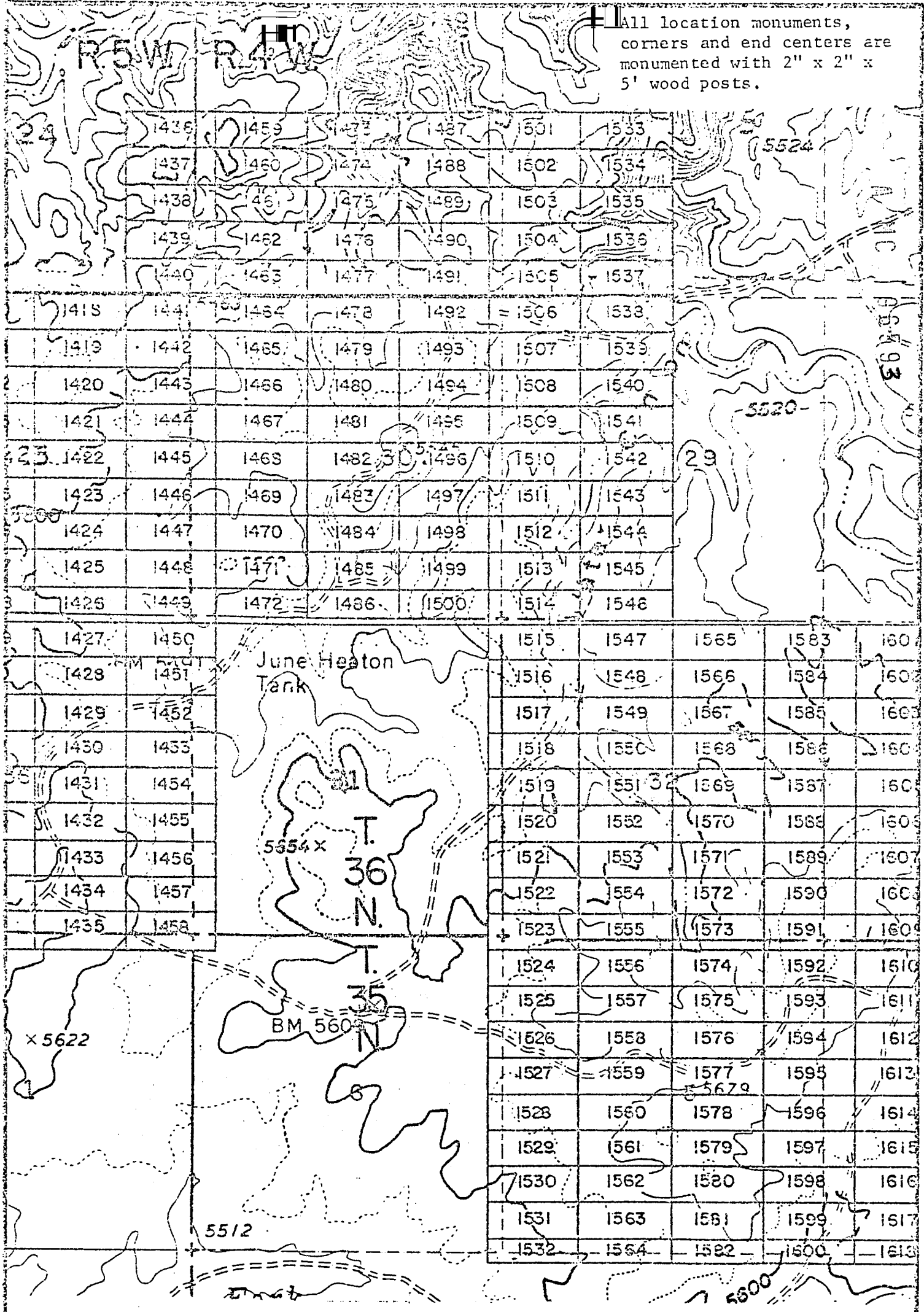


EXHIBIT MAP
of

LODE MINING CLAIMS (SIN 1418-1600)

within

Townships 35 & 36 North, Ranges 4 & 5 West, G&SRM

MoHAVE County, Arizona

for

Western Nuclear, Inc.

34 Union Blvd., Suite 640

Lakewood, Colorado 80228

THIS PAGE WILL NOT
REPRODUCE SATISFACTORILY

RECEIVED
BLM AZ STATE OFFICE
PHOENIX, ARIZONA
MAY 17 1 15 PM '90

BOOK 6020 PAGE 24

INTERIOR, BLM AZ State Office
Data relative to this document
has been entered into an automated
system and images of all documents
have been microfilmed.


Records of Mohave County, Arizona

ARIZONA

MICROFILMED

By Shirley Cook
Deputy Recorder

Joan McCall



NOTICE OF LOCATION
(Lode Claim)

Notice is hereby given that Western Nuclear, Inc., whose mailing address is 134 Union Boulevard, Suite 640, Lakewood, Colorado 80228, by its undersigned agent, makes this location of the SIN # 1552 lode mining claim, in the Hack's Canyon Mining District, County of Mohave, State of Arizona.

The claim is 1500 feet in length along the vein or deposit of mineral bearing rock in place and 600 feet in width (300 feet on either side of the center line of the claim), forming a claim in the shape of a parallelogram. The general course of said claim is from East to West.

This Notice is posted at the NE corner of the claim, which location monument is in Section 32, Township 36 North, Range 4 West, GSRB&M.

The location monument of said claim is located 8400' South and 18,400' East from the SE corner of Section 22, Township 36 North, Range 5 West, GSRB&M, Arizona.

Said claim is located in the NE/4 of Sec. ,
SE/4 of Sec. , Twp. 36 North, Range 4 West
NW/4 of Sec.
SW/4 of Sec. 32

The undersigned claims the ground beginning at the location monument, being Corner No. 1 of the claim, and running thence

- South 300' to the center of the East end line; thence,
- (direction & distance)
- South 300' to Corner No. 2; thence,
- (direction & distance)
- West 1500' to Corner No. 3; thence,
- (direction & distance)
- North 300' to the center of the West end line; thence,
- (direction & distance)
- North 300' to Corner No. 4; thence,
- (direction & distance)
- East 1500' to the point of beginning.
- (direction & distance)

There are seven substantial posts, projecting at least 4 feet above the surface of the ground, or stone monuments, at least 3 feet high, one for the location monument, one at each of the four corners and one at the center of each line as prescribed by A.R.S. § 27-204.

Located, dated and posted on the ground this 18th day of November, 1979.

WESTERN NUCLEAR, INC.

By: Douglas F. Sterck
Douglas F. Sterck, Agent

RECEIVED
BLM AZ STATE OFFICE
JAN 17 / 1 15 PM '80
PHOENIX, ARIZONA

A MC 96594

A MC 96595

INTERIOR, BLM AZ State Office
Data relative to this document
has been entered into an automated
system and images of all documents
have been microfilmed.

1 location monuments,
 Corners and end centers are
 monumented with 2" x 2" x
 5' wood posts.

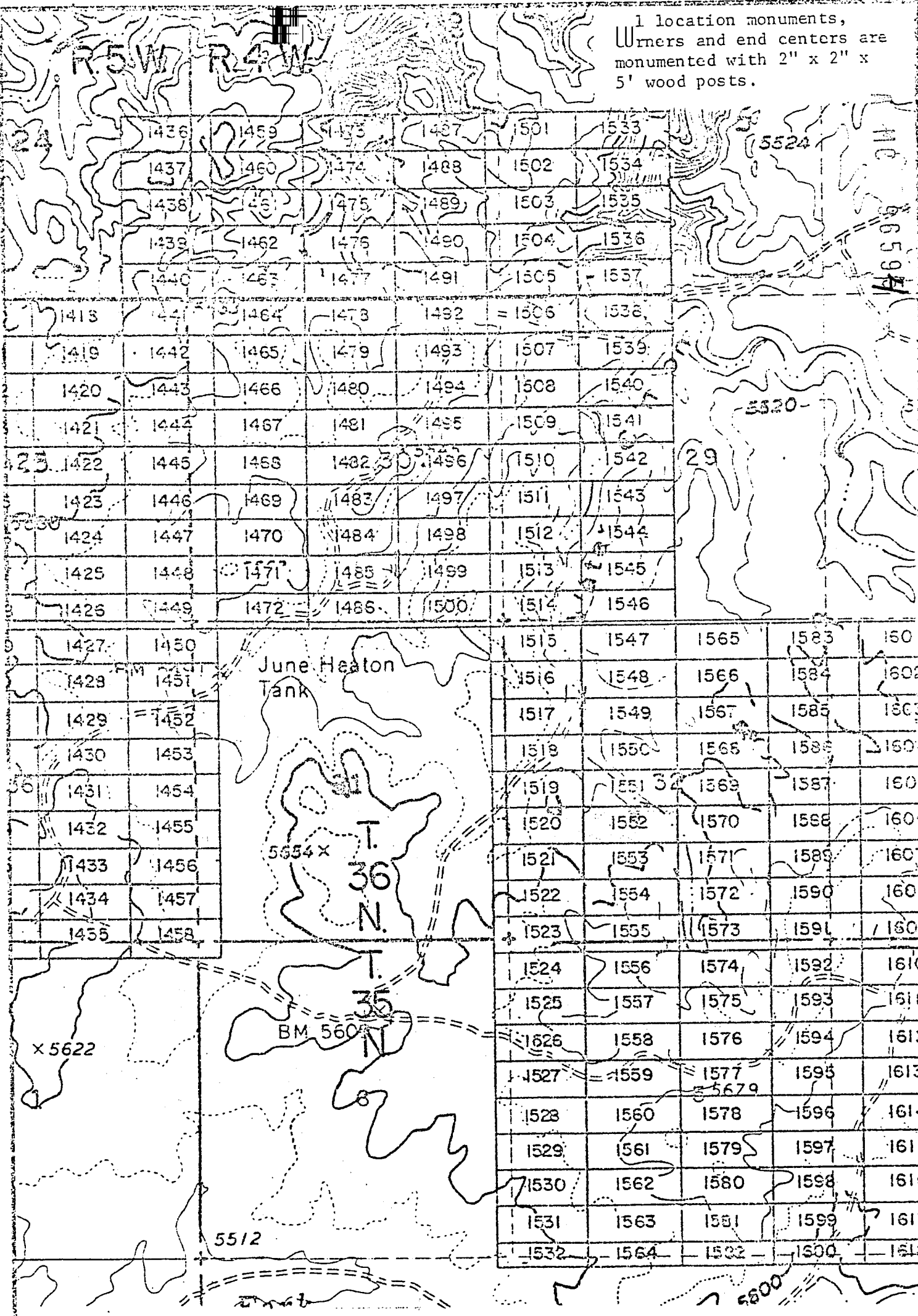


EXHIBIT MAP

of
 LODE MINING CLAIMS (SIN 1418-1600)
 within

Townships 35 & 36 North, Ranges 4 & 5 West, G&SRM
 Mohave County, Arizona

INTERIOR, BLM AZ State Office
 Data relative to this document Nuclear, Inc.
 has been entered into an MBLN Union Blvd., Suite 640
 system and images of all Lakewood, Colorado 80228
 have been microfilmed.

THIS PAGE WILL NOT
 REPRODUCE SATISFACTORILY

RECEIVED
 L.M. AND STATE OFFICE
 PHOENIX, ARIZONA
 JAN 17 / 15 1980
 BOOK 8024 PAGE 26



1" = 2000'

Records of Mohave County, Arizona

INDEXED MINES ARIZONA MICROFILMED

By Shirley Cook
Deputy Recorder

Joan McCall
NOTICE OF LOCATION
(Lode Claim)



A MC
96595

Notice is hereby given that Western Nuclear, Inc., whose mailing address is 134 Union Boulevard, Suite 640, Lakewood, Colorado 80228, by its undersigned agent, makes this location of the SIN # 1553 lode mining claim, in the Hack's Canyon Mining District, County of Mohave, State of Arizona.

The claim is 1500 feet in length along the vein or deposit of mineral bearing rock in place and 600 feet in width (300 feet on either side of the center line of the claim), forming a claim in the shape of a parallelogram. The general course of said claim is from East to West.

This Notice is posted at the NE corner of the claim, which location monument is in Section 32, Township 36 North, Range 4 West, GSRB&M.

The location monument of said claim is located 9000' South and 18,400' East from the SE corner of Section 22, Township 36 North, Range 5 West, GSRB&M, Arizona.

Said claim is located in the NE/4 of Sec. ,
SE/4 of Sec. , Twp. 36 North, Range 4 West
NW/4 of Sec.
SW/4 of Sec. 32

The undersigned claims the ground beginning at the location monument, being Corner No. 1 of the claim, and running thence

- South 300' to the center of the East end line; thence,
- (direction & distance)
- South 300' to Corner No. 2; thence,
- (direction & distance)
- West 1500' to Corner No. 3; thence,
- (direction & distance)
- North 300' to the center of the West end line; thence,
- (direction & distance)
- North 300' to Corner No. 4; thence,
- (direction & distance)
- East 1500' to the point of beginning.
- (direction & distance)

There are seven substantial posts, projecting at least 4 feet above the surface of the ground, or stone monuments, at least 3 feet high, one for the location monument, one at each of the four corners and one at the center of each line as prescribed by A.R.S. § 27-204.

Located, dated and posted on the ground this 18th day of November, 1979.

WESTERN NUCLEAR, INC.

By: Douglas F. Sterck
Douglas F. Sterck, Agent

RECEIVED
BLM, AZ STATE OFFICE
PHOENIX, ARIZONA
JAN 17 7 15 PM '80

INTERIOR, BLM AZ State Office
Data relative to this document
has been entered into an automated
system and images of all documents
have been microfilmed.

All location monuments, corners and end centers are monumented with 2" x 2" x 5' wood posts.

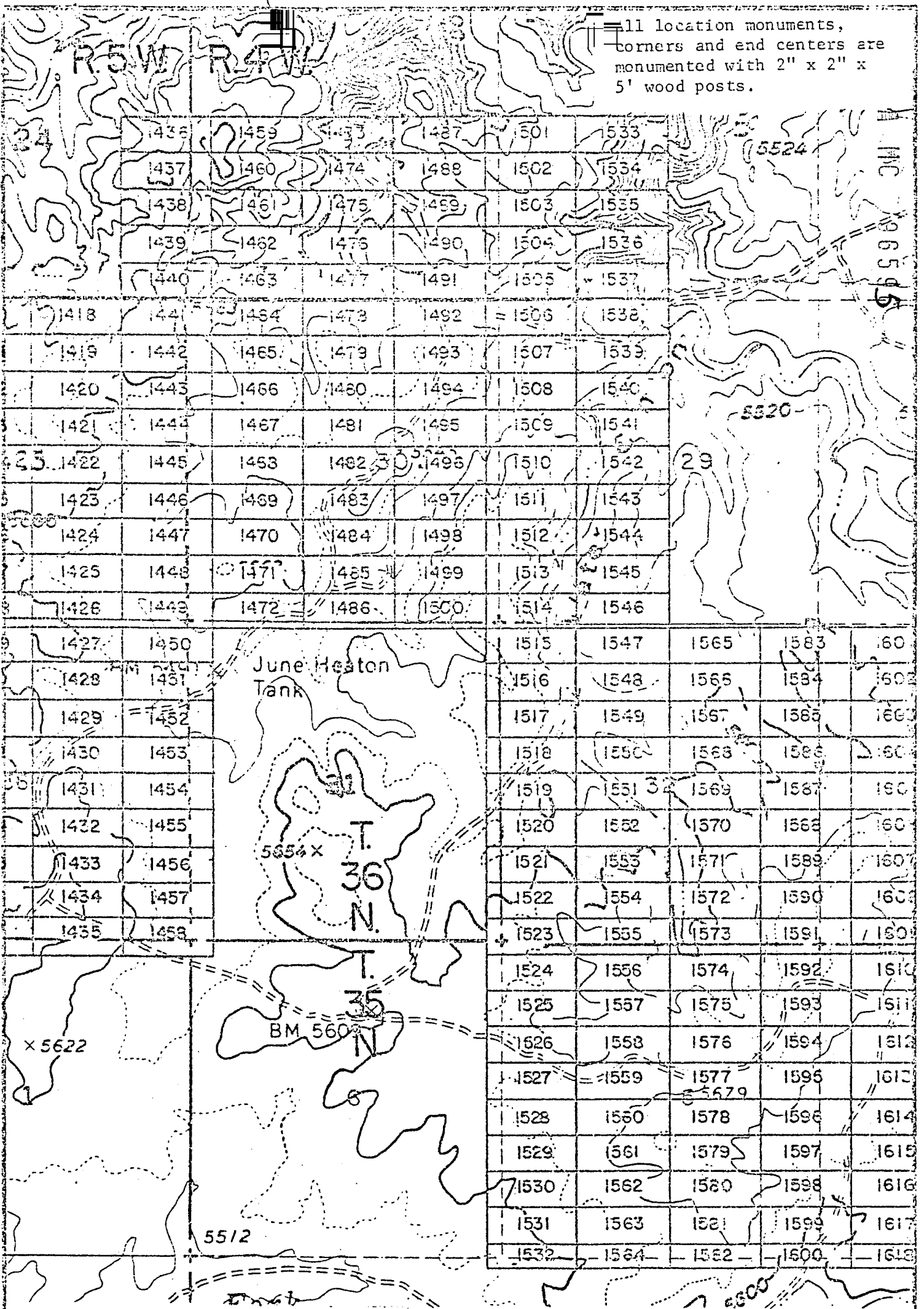


EXHIBIT MAP
of

LODE MINING CLAIMS (SIN 1418-1600)
within

Townships 35 & 36 North, Ranges 4 & 5 West, G&SRM

INTERIOR, BLM AZ State Office
Data relative to this document for

Western Nuclear, Inc.
134 Union Blvd., Suite 640
Lakewood, Colorado 80228

1" = 2000'

THIS PAGE WILL NOT
REPRODUCE SATISFACTORILY

RECEIVED
BLM STATE OFFICE
JUN 17 1 15 PM '95
ARIZONA

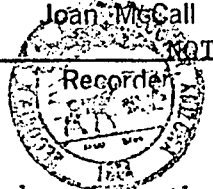
BOOK

602

PAGE

28

By Shirley Cook
Deputy Recorder



Joan McCall
Recorder (Lode Claim)

A MC 96596

Notice is hereby given that Western Nuclear, Inc., whose mailing address is 134 Union Boulevard, Suite 640, Lakewood, Colorado 80228, by its undersigned agent, makes this location of the SIN # 1554 lode mining claim, in the Hack's Canyon Mining District, County of Mohave, State of Arizona.

The claim is 1500 feet in length along the vein or deposit of mineral bearing rock in place and 600 feet in width (300 feet on either side of the center line of the claim), forming a claim in the shape of a parallelogram. The general course of said claim is from East to West.

This Notice is posted at the NE corner of the claim, which location monument is in Section 32, Township 36 North, Range 4 West, GSRB&M.

The location monument of said claim is located 9600' South and 18,400' East from the SE corner of Section 22, Township 36 North, Range 5 West, GSRB&M, Arizona.

Said claim is located in the NE/4 of Sec. _____, SE/4 of Sec. _____, Twp. 36 North, Range 4 West
NW/4 of Sec. _____
SW/4 of Sec. 32

The undersigned claims the ground beginning at the location monument, being Corner No. 1 of the claim, and running thence

- South 300' to the center of the East end line; thence, (direction & distance)
- South 300' to Corner No. 2; thence, (direction & distance)
- West 1500' to Corner No. 3; thence, (direction & distance)
- North 300' to the center of the West end line; thence, (direction & distance)
- North 300' to Corner No. 4; thence, (direction & distance)
- East 1500' to the point of beginning. (direction & distance)

There are seven substantial posts, projecting at least 4 feet above the surface of the ground, or stone monuments, at least 3 feet high, one for the location monument, one at each of the four corners and one at the center of each line as prescribed by A.R.S. § 27-204.

Located, dated and posted on the ground this 18th day of November, 1979.

WESTERN NUCLEAR, INC.

By: Douglas F. Sterck
Douglas F. Sterck, Agent

INTERIOR, BLM AZ State Office
Data relative to this document
has been entered into an automated
system and images of all documents
have been microfilmed.

RECEIVED
BLM AZ STATE OFFICE
PHOENIX, ARIZONA
JAN 17 7 15 PM '80
BOOK 602 PAGE 29

All location monuments, corners and end centers are monumented with 2" x 2" x 5' wood posts.

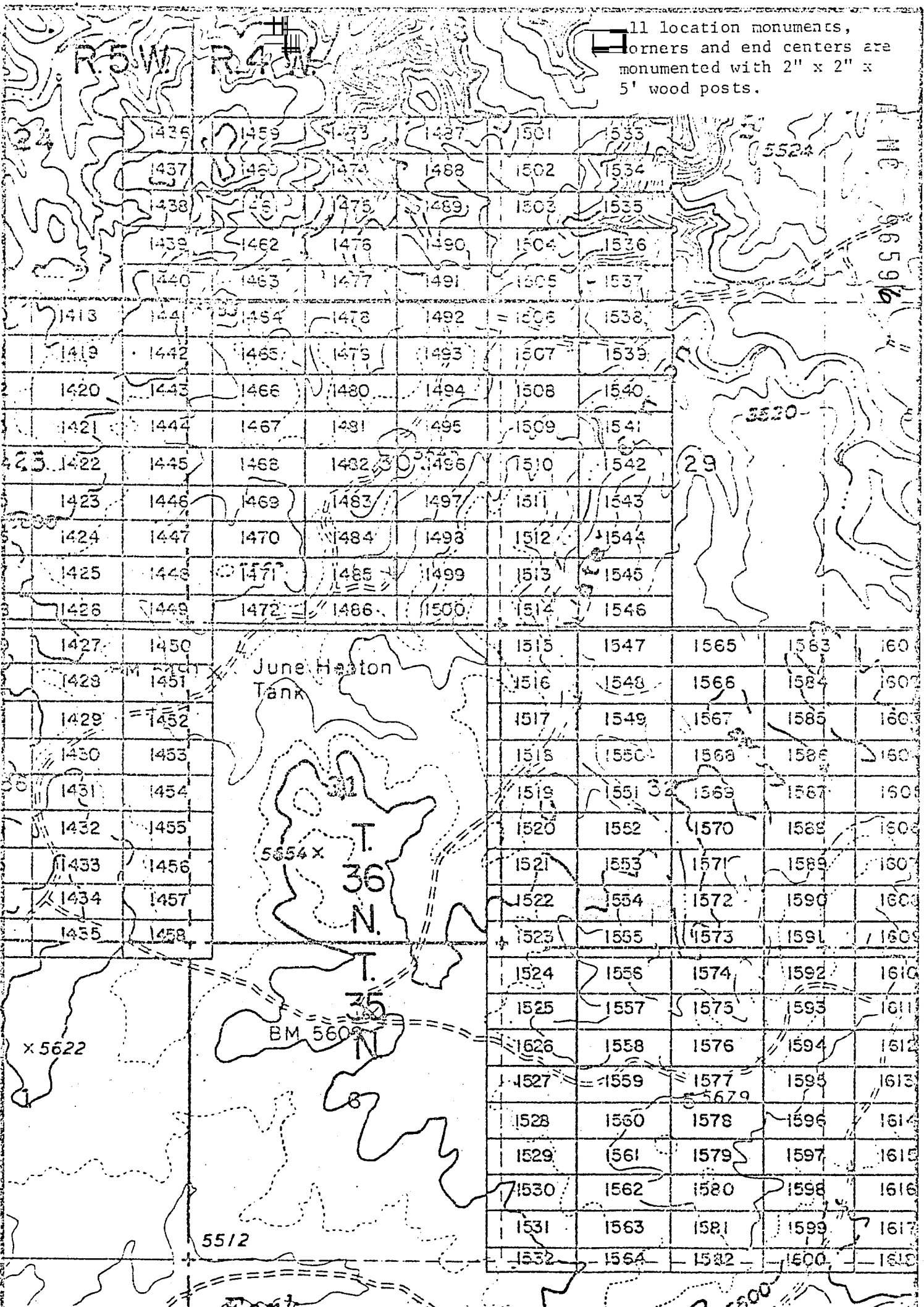


EXHIBIT MAP
of

LODE MINING CLAIMS (SIN 1418-1600)

within

Townships 35 & 36 North, Ranges 4 & 5 West, G&SRM

Mohave County, Arizona

for

Western Nuclear, Inc.

13700 Union Blvd., Suite 640

Leadwood, Colorado 80228

**THIS PAGE WILL NOT
REPRODUCE SATISFACTORILY**

RECEIVED
BLM STATE OFFICE
JAN 17 10 30 AM '80
MORRISON ARIZONA

INTERIOR, BLM AZ State Office
Data relative to this document
has been entered into an automated
system and images of all documents
have been microfilmed.

BOOK 602 PAGE 30

Records of Mohave County, Arizona

INDEXED MINES ARIZONA

Joan McCall

Shirley Cook
Deputy Recorder

300



NOTICE OF LOCATION
(Lode Claim)

Notice is hereby given that Western Nuclear, Inc., whose mailing address is 134 Union Boulevard, Suite 640, Lakewood, Colorado 80228, by its undersigned agent, makes this location of the SIN # 1555 lode mining claim, in the Hack's Canyon Mining District, County of Mohave, State of Arizona.

The claim is 1500 feet in length along the vein or deposit of mineral bearing rock in place and 600 feet in width (300 feet on either side of the center line of the claim), forming a claim in the shape of a parallelogram. The general course of said claim is from East to West.

This Notice is posted at the NE corner of the claim, which location monument is in Section 32, Township 36 North, Range 4 West, GSRB&M.

The location monument of said claim is located 10,200' South and 18,400' East from the SE corner of Section 22, Township 36 North, Range 5 West, GSRB&M, Arizona.

Said claim is located in the NE/4 of Sec. , Twp. 36 North, Range 4 West
NW/4 of Sec. 5, Twp. 35 North
SW/4 of Sec. 32

The undersigned claims the ground beginning at the location monument, being Corner No. 1 of the claim, and running thence

South 300' to the center of the East end line; thence,
(direction & distance)
South 300' to Corner No. 2; thence,
(direction & distance)
West 1500' to Corner No. 3; thence,
(direction & distance)
North 300' to the center of the West end line; thence,
(direction & distance)
North 300' to Corner No. 4; thence,
(direction & distance)
East 1500' to the point of beginning.
(direction & distance)

There are seven substantial posts, projecting at least 4 feet above the surface of the ground, or stone monuments, at least 3 feet high, one for the location monument, one at each of the four corners and one at the center of each line as prescribed by A.R.S. § 27-204.

Located, dated and posted on the ground this 18th day of November, 1979.

WESTERN NUCLEAR, INC.

By: Douglas F. Sterck
Douglas F. Sterck, Agent

INTERIOR, BLM AZ State Office
Data relative to this document
has been entered into an automated
system and images of all documents
have been microfilmed.

RECEIVED
BLM AZ STATE OFFICE
PHOENIX, ARIZONA
JAN 17 1 15 PM '80
BOOK 602 PAGE 31

All location monuments, corners and end centers are monumented with 2" x 2" x 5' wood posts.

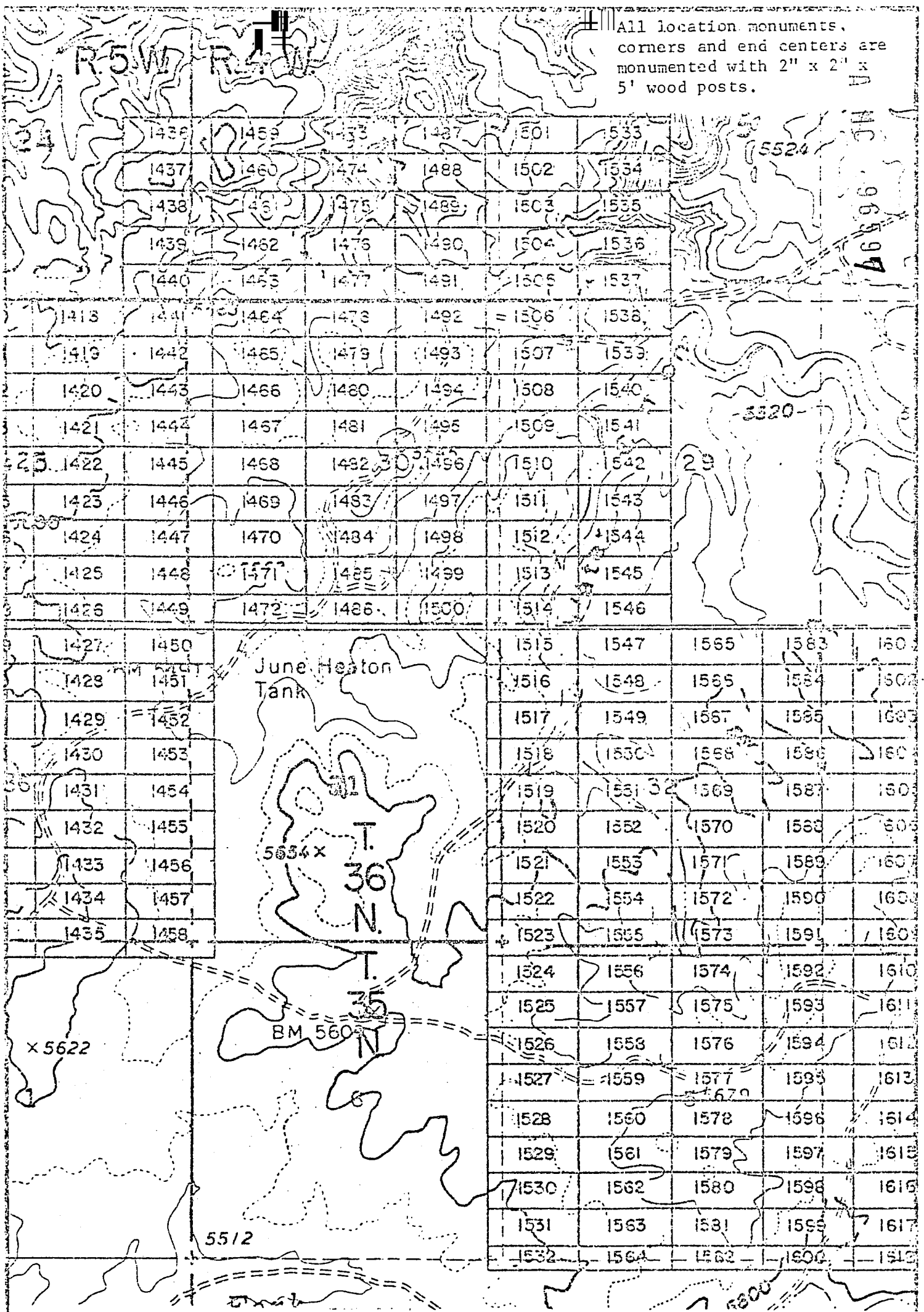


EXHIBIT MAP

of
LODE MINING CLAIMS (SIN 1418-1600)

within

Townships 35 & 36 North, Ranges 4 & 5 West, G&SRM

Mohave County, Arizona

for

Western Nuclear, Inc.

Union Blvd., Suite 640

Lakewood, Colorado 80228

INTERIOR, BLM AZ State Office

Data relative to this document has been entered into an automated system and images of all documents have been microfilmed.

THIS PAGE WILL NOT REPRODUCE SATISFACTORILY

RECEIVED STATE OFFICE
JAN 17 PM '80
BLM, ARIZONA

JAN 9 '80 10 AM



INDEXED MINES 80-9

PROOFED MICROFILMED

book 602 of Official Records, Page 33-34

INDEXED ARIZONA

Records of Mohave County, Arizona

Joan McCall
NOTICE OF LOCATION
(Lode Claim)
Recorder

Shirley Coe
Deputy Recorder

3.00

A M C 96598

Notice is hereby given that Western Nuclear, Inc., whose mailing address is 134 Union Boulevard, Suite 640, Lakewood, Colorado 80228, by its under- signed agent, makes this location of the SIN #1556 lode mining claim, in the Hack's Canyon Mining District, County of Mohave; State of Arizona.

The claim is 1500 feet in length along the vein or deposit of mineral bearing rock in place and 600 feet in width (300 feet on either side of the center line of the claim), forming a claim in the shape of a parallelogram. The general course of said claim is from East to West.

This Notice is posted at the NE corner of the claim, which location monument is in Section 5, Township 35 North, Range 4 West, GSRB&M.

The location monument of said claim is located 10,800' South and 18,400' East from the SE corner of Section 22, Township 36 North, Range 5 West, GSRB&M, Arizona.

Said claim is located in the NE/4 of Sec. _____, SE/4 of Sec. _____, Twp. 35 North, Range 4 West
NW/4 of Sec. 5
SW/4 of Sec. _____

The undersigned claims the ground beginning at the location monument, being Corner No. 1 of the claim, and running thence

- South 300' to the center of the East end line; thence, (direction & distance)
- South 300' to Corner No. 2; thence, (direction & distance)
- West 1500' to Corner No. 3; thence, (direction & distance)
- North 300' to the center of the West end line; thence, (direction & distance)
- North 300' to Corner No. 4; thence, (direction & distance)
- East 1500' to the point of beginning. (direction & distance)

There are seven substantial posts, projecting at least 4 feet above the surface of the ground, or stone monuments, at least 3 feet high, one for the location monument, one at each of the four corners and one at the center of each line as prescribed by A.R.S. § 27-204.

Located, dated and posted on the ground this 18th day of November, 1979.

WESTERN NUCLEAR, INC.

By: *Douglas F. Sterck*
Douglas F. Sterck, Agent

RECEIVED
BLM AZ STATE OFFICE
PHOENIX, ARIZONA
JAN 17 / 17 PM '80

INTERIOR, BLM AZ State Office
Data relative to this document
has been entered into an automated
system and images of all documents
have been microfilmed.

BOOK 602 PAGE 33

11 location monuments,
 corners and end centers are
 monumented with 2" x 2" x
 5' wood posts.

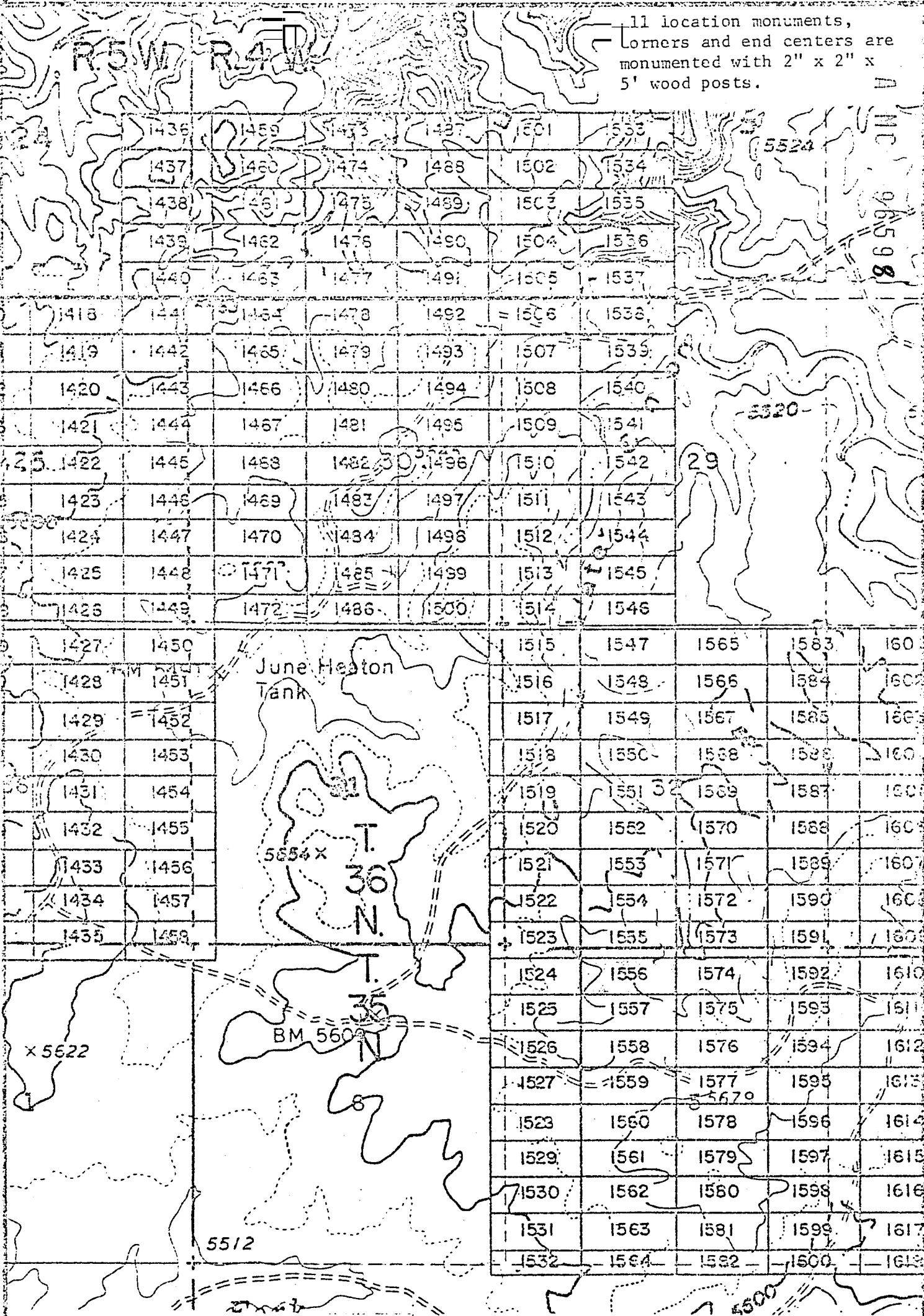


EXHIBIT MAP
 of

LODE MINING CLAIMS (SIN 1418-1600)
 within
 Townships 35 & 36 North, Ranges 4 & 5 West, G&SRM
 Mohave County, Arizona
 for

THIS PAGE WILL NOT
 REPRODUCE SATISFACTORILY

RECEIVED
 BLM STATE OFFICE
 PHOENIX, ARIZONA
 JAN 17 17 PM '88

BOOK 602 PAGE 34

INTERIOR, BLM AZ State Office
 relative to this document
 has been entered into an automated
 system and images of all documents
 have been microfilmed.

1-2000

Eastern Nuclear, Inc.
 Union Blvd., Suite 640
 Wood, Colorado 80228

JAN 9 '80 - 11 10 AM



in book 602 of Official Records, Page s 35-36

INDEXED ARIZONA

Records of Mohave County, Arizona

NOTICE OF LOCATION (Lode Claim)

by Shirley Cook Deputy Recorder

Recorder 3.00

MICROFILMED

PA MC 96599

Notice is hereby given that Western Nuclear, Inc., whose mailing address is 134 Union Boulevard, Suite 640, Lakewood, Colorado 80228, by its undersigned agent, makes this location of the SIN # 1557 lode mining claim, in the Hack's Canyon Mining District, County of Mohave, State of Arizona.

The claim is 1500 feet in length along the vein or deposit of mineral bearing rock in place and 600 feet in width (300 feet on either side of the center line of the claim), forming a claim in the shape of a parallelogram. The general course of said claim is from East to West.

This Notice is posted at the NE corner of the claim, which location monument is in Section 5, Township 35 North, Range 4 West, GSRB&M.

The location monument of said claim is located 11,400' South and 18,400' East from the SE corner of Section 22, Township 36 North, Range 5 West, GSRB&M, Arizona.

Said claim is located in the NE/4 of Sec. SE/4 of Sec. NW/4 of Sec. SW/4 of Sec. Twp. 35 North, Range 4 West

The undersigned claims the ground beginning at the location monument, being Corner No. 1 of the claim, and running thence

- South 300' to the center of the East end line; thence, (direction & distance)
South 300' to Corner No. 2; thence, (direction & distance)
West 1500' to Corner No. 3; thence, (direction & distance)
North 300' to the center of the West end line; thence, (direction & distance)
North 300' to Corner No. 4; thence, (direction & distance)
East 1500' to the point of beginning. (direction & distance)

There are seven substantial posts, projecting at least 4 feet above the surface of the ground, or stone monuments, at least 3 feet high, one for the location monument, one at each of the four corners and one at the center of each line as prescribed by A.R.S. § 27-204.

Located, dated and posted on the ground this 18th day of November, 1979.

WESTERN NUCLEAR, INC.

By: Douglas F. Sterck, Agent

INTERIOR, ELM AZ State Office Date relative to this document has been entered into an automated system. All pages of all documents are being microfilmed.

RECEIVED BLM STATE OFFICE PHOENIX, ARIZONA JAN 17 7 39 PM '80

All location monuments, corners and end centers are monumented with 2" x 2" x 5' wood posts.

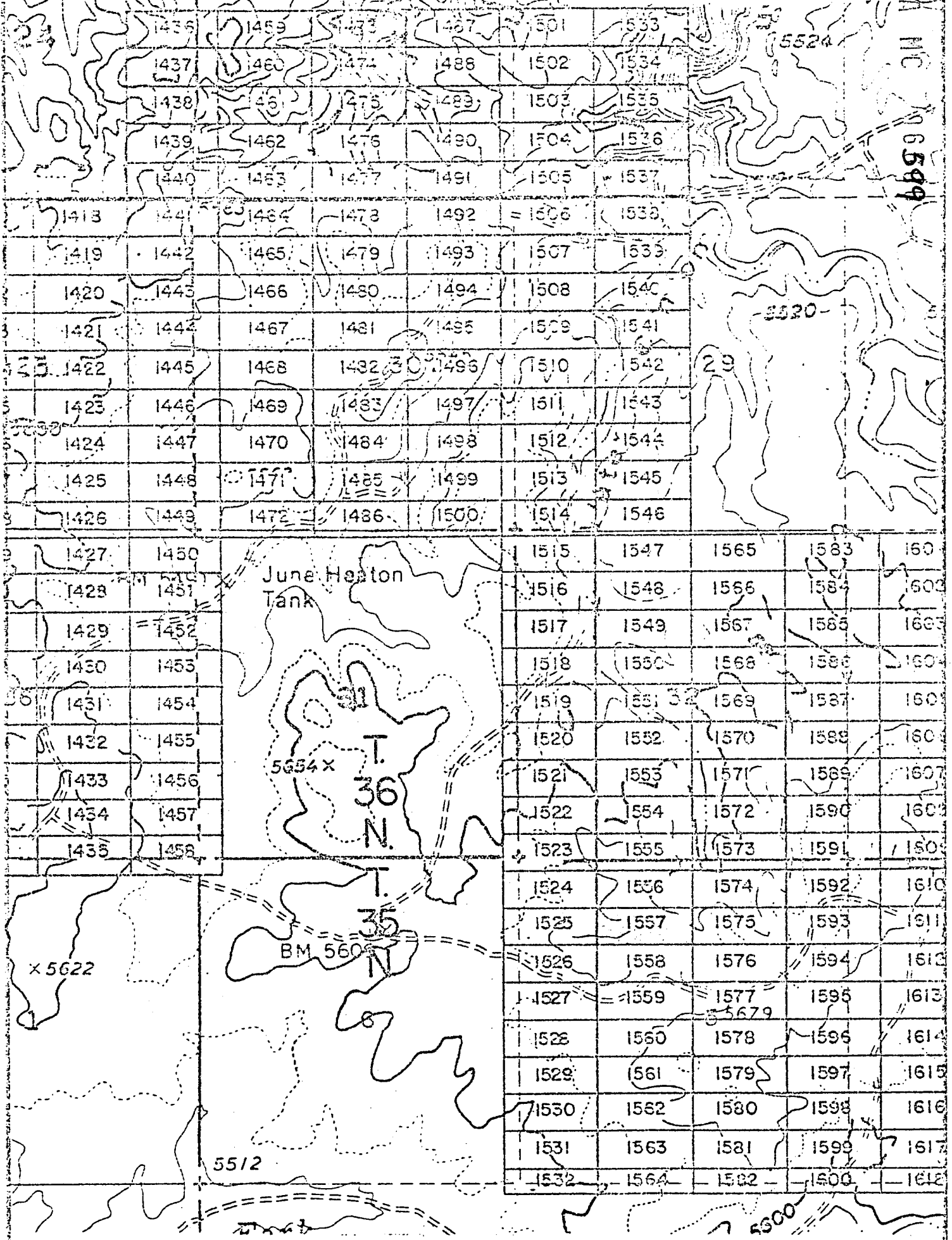


EXHIBIT MAP


of
LODE MINING CLAIMS (SIN 1418-1600) PRODUCED SATISFACTORILY

within
Townships 35 & 36 North, Ranges 4 & 5 West, G&SRM
Mohave County, Arizona

for
Western Nuclear, Inc.
134 Union Blvd., Suite 640
Lakewood, Colorado 80228
system of all of the
have been microfilmed.

THIS PAGE WILL NOT

RECEIVED
STATE OFFICE
MAY 1 39 PM '00
ARIZONA
BOOK 602 PAGE 36



Records of Mohave County, Arizona

Joan MNOHICE OF LOCATION
(Lode Claim)

Shirley Cook
Deputy Recorder

Recorder 3.00

A
M
C
9
6
6
N
D

Notice is hereby given that Western Nuclear, Inc., whose mailing address is 134 Union Boulevard, Suite 640, Lakewood, Colorado 80228, by its undersigned agent, makes this location of the SIN # 1558 lode mining claim, in the Hack's Canyon Mining District, County of Mohave, State of Arizona.

The claim is 1500 feet in length along the vein or deposit of mineral bearing rock in place and 600 feet in width (300 feet on either side of the center line of the claim), forming a claim in the shape of a parallelogram. The general course of said claim is from East to West.

This Notice is posted at the NE corner of the claim, which location monument is in Section 5, Township 35 North, Range 4 West, GSRB&M.

The location monument of said claim is located 12,000' South and 18,400' East from the SE corner of Section 22, Township 36 North, Range 5 West, GSRB&M, Arizona.

Said claim is located in the NE/4 of Sec. ,
SE/4 of Sec. , Twp. 35 North, Range 4 West
NW/4 of Sec. 5
SW/4 of Sec.

The undersigned claims the ground beginning at the location monument, being Corner No. 1 of the claim, and running thence

- South 300' to the center of the East end line; thence,
(direction & distance)
- South 300' to Corner No. 2; thence,
(direction & distance)
- West 1500' to Corner No. 3; thence,
(direction & distance)
- North 300' to the center of the West end line; thence,
(direction & distance)
- North 300' to Corner No. 4; thence,
(direction & distance)
- East 1500' to the point of beginning.
(direction & distance)

There are seven substantial posts, projecting at least 4 feet above the surface of the ground, or stone monuments, at least 3 feet high, one for the location monument, one at each of the four corners and one at the center of each line as prescribed by A.R.S. § 27-204.

Located, dated and posted on the ground this 18th day of November, 1979.

WESTERN NUCLEAR, INC.

By: Douglas F. Sterck
Douglas F. Sterck, Agent

RECEIVED
BLM AZ STATE OFFICE
PHOENIX, ARIZONA
JAN 17 / 39 PM '80

INTERIOR, BLM AZ State Office
Data relative to this document
has been entered into an automated
system and images of all documents
have been microfilmed.

All location monuments, corners and end centers are monumented with 2" x 2" x 5' wood posts.

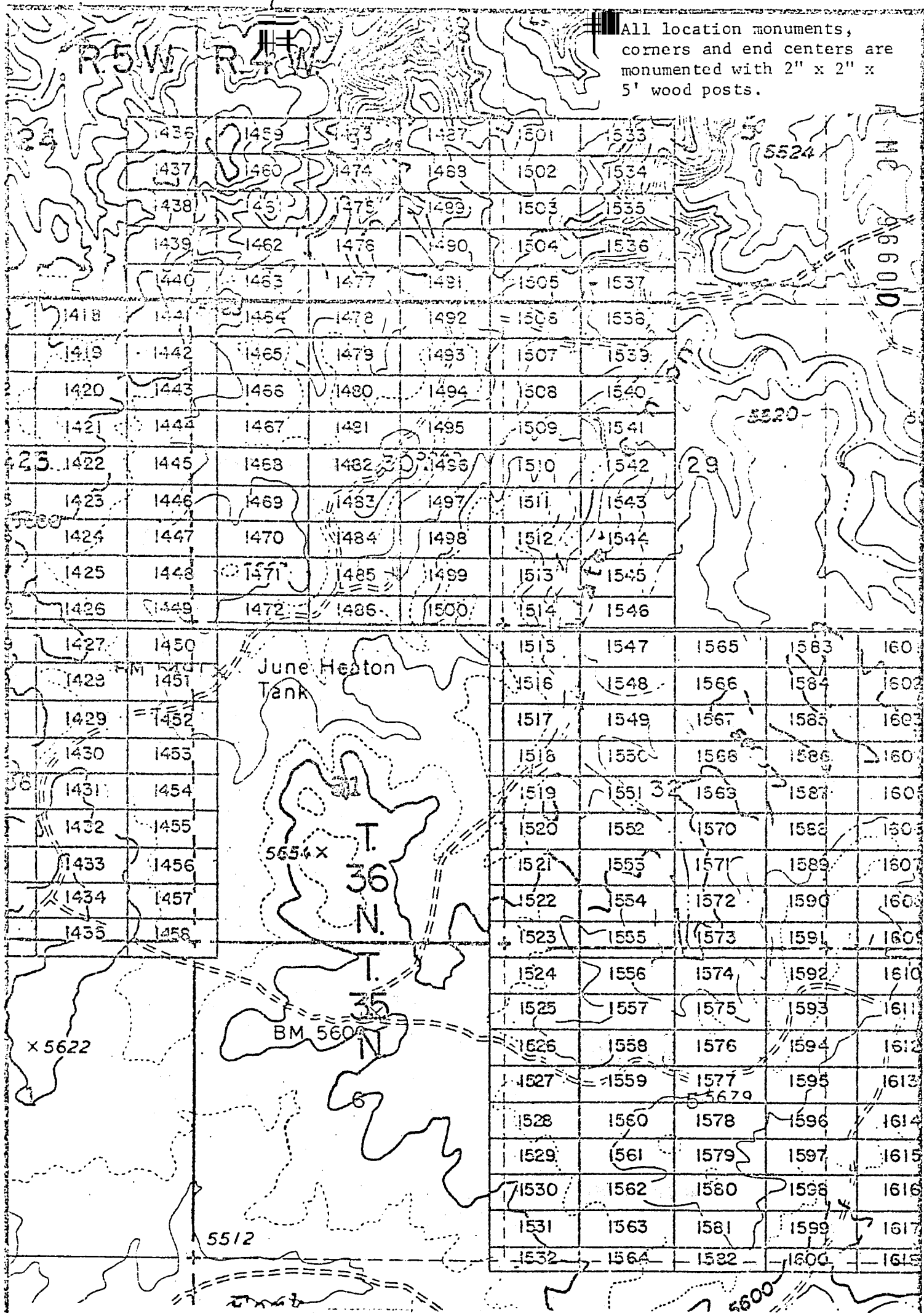


EXHIBIT MAP
of

LODE MINING CLAIMS (STN 1418-1600)
 INTERIOR, BLM AZ State Office
 Data Townships 135 this 136 North, Ranges 4 & 5 West, G&SRM, Mohave County, Arizona
 has been entered in the monument system and images of all monuments have been microfilmed.
 Western Nuclear, Inc.
 34 Union Blvd., Suite 640
 Lakewood, Colorado 80228

THIS PAGE WILL NOT
 BE REPRODUCED SATISFACTORILY

RECEIVED
 STATE OFFICE
 7 / 39 PM
 UCHIN, ARIZONA

BOOK 602 PAGE 38

N
 1" = 2000'



INDEXED
ARIZONA

in book 602 of Official Records, Page s 39-40
Records of Mohave County, Arizona

Office of LOCATION
(Lode Claim)
Joan M. Recorder

Shirley Cook
Deputy Recorder

3.00

A MC 96607

Notice is hereby given that Western Nuclear, Inc., whose mailing address is 134 Union Boulevard, Suite 640, Lakewood, Colorado 80228, by its undersigned agent, makes this location of the SIN # 1559 lode mining claim, in the Hack's Canyon Mining District, County of Mohave, State of Arizona.

The claim is 1500 feet in length along the vein or deposit of mineral bearing rock in place and 600 feet in width (300 feet on either side of the center line of the claim), forming a claim in the shape of a parallelogram. The general course of said claim is from East to West.

This Notice is posted at the NE corner of the claim, which location monument is in Section 5, Township 35 North, Range 4 West, GSRB&M.

The location monument of said claim is located 12,600' South and 18,400' East from the SE corner of Section 22, Township 36 North, Range 5 West, GSRB&M, Arizona.

Said claim is located in the NE/4 of Sec. , Twp. 35 North, Range 4 West
SE/4 of Sec. 5
NW/4 of Sec.
SW/4 of Sec.

The undersigned claims the ground beginning at the location monument, being Corner No. 1 of the claim, and running thence

- South 300' to the center of the East end line; thence,
- (direction & distance)
- South 300' to Corner No. 2; thence,
- (direction & distance)
- West 1500' to Corner No. 3; thence,
- (direction & distance)
- North 300' to the center of the West end line; thence,
- (direction & distance)
- North 300' to Corner No. 4; thence,
- (direction & distance)
- East 1500' to the point of beginning.
- (direction & distance)

There are seven substantial posts, projecting at least 4 feet above the surface of the ground, or stone monuments, at least 3 feet high, one for the location monument, one at each of the four corners and one at the center of each line as prescribed by A.R.S. § 27-204.

Located, dated and posted on the ground this 18th day of November, 1979.

WESTERN NUCLEAR, INC.

By: Douglas F. Sterck
Douglas F. Sterck, Agent

INTERIOR, BLM AZ State Office
Data relative to this document
has been entered into an automated
system and images of all documents
have been microfilmed.

RECEIVED
BLM AZ STATE OFFICE
PHOENIX, ARIZONA
JUN 17 7 40 PM '80
BOOK 602 PAGE 39

All location monuments, corners and end centers are monumented with 2" x 2" x 5' wood posts.

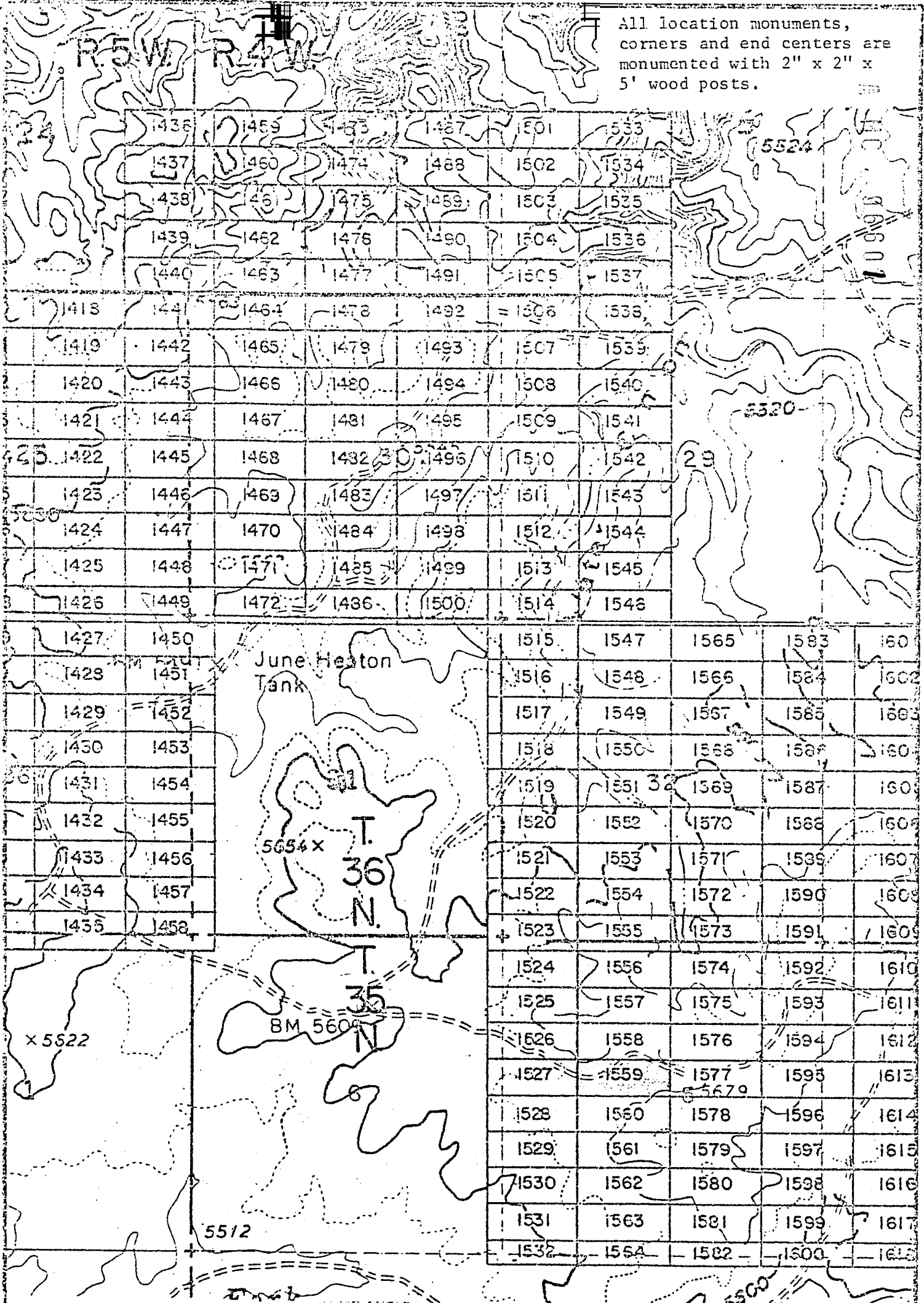


EXHIBIT MAP

of
LODE MINING CLAIMS (SIN 1418-1600)
within

Townships 35 & 36 North, Ranges 4 & 5 West, G&SRM
Mohave County, Arizona

for
Western Nuclear, Inc.
24 Union Blvd., Suite 640
Lakewood, Colorado 80228

**THIS PAGE WILL NOT
REPRODUCE SATISFACTORILY**

RECEIVED
BLM AZ STATE OFFICE
JUL 17 4 40 PM '80
MORRIS COUNTY ARIZONA

INTERIOR, BLM AZ State Office
Data relative to this document
has been entered into an automated
2000m and images of all documents
have been microfilmed.

JAN 9 '80 - 11 10 AM



INDEXED INDEXED MICROFILMED
ARIZONA

in book 602 of Official Records, Page s 41-42

Records of Mohave County, Arizona

Shirley Cort
Deputy Recorder

Joan McCall
Recorder
300

NOTICE OF LOCATION
(Lode Claim)

A MC 96602

Notice is hereby given that Western Nuclear, Inc., whose mailing address is 134 Union Boulevard, Suite 640, Lakewood, Colorado 80228, by its undersigned agent, makes this location of the SIN # 1560 lode mining claim, in the Hack's Canyon Mining District, County of Mohave, State of Arizona.

The claim is 1500 feet in length along the vein or deposit of mineral bearing rock in place and 600 feet in width (300 feet on either side of the center line of the claim), forming a claim in the shape of a parallelogram. The general course of said claim is from East to West.

This Notice is posted at the NE corner of the claim, which location monument is in Section 5, Township 35 North, Range 4 West, GSRB&M.

The location monument of said claim is located 13,200' South and 18,400' East from the SE corner of Section 22, Township 36 North, Range 5 West, GSRB&M, Arizona.

Said claim is located in the NE/4 of Sec. _____, SE/4 of Sec. _____, Twp. 35 North, Range 4 West
NW/4 of Sec. _____
SW/4 of Sec. 5

The undersigned claims the ground beginning at the location monument, being Corner No. 1 of the claim, and running thence

- South 300' to the center of the East end line; thence,
- (direction & distance)
- South 300' to Corner No. 2; thence,
- (direction & distance)
- West 1500' to Corner No. 3; thence,
- (direction & distance)
- North 300' to the center of the West end line; thence,
- (direction & distance)
- North 300' to Corner No. 4; thence,
- (direction & distance)
- East 1500' to the point of beginning.
- (direction & distance)

There are seven substantial posts, projecting at least 4 feet above the surface of the ground, or stone monuments, at least 3 feet high, one for the location monument, one at each of the four corners and one at the center of each line as prescribed by A.R.S. § 27-204.

Located, dated and posted on the ground this 19th day of November, 1979.

WESTERN NUCLEAR, INC.

By: Douglas F. Sterck
Douglas F. Sterck, Agent

INTERIOR, BLM AZ State Office
Data relative to this document
has been entered into an automated
system and images of all documents
have been microfilmed.

RECEIVED
BLM AZ STATE OFFICE
JAN 17 7 40 PM '80
PHOENIX, ARIZONA

11 location monuments,
corners and end centers are
monumented with 2" x 2" x
5' wood posts.

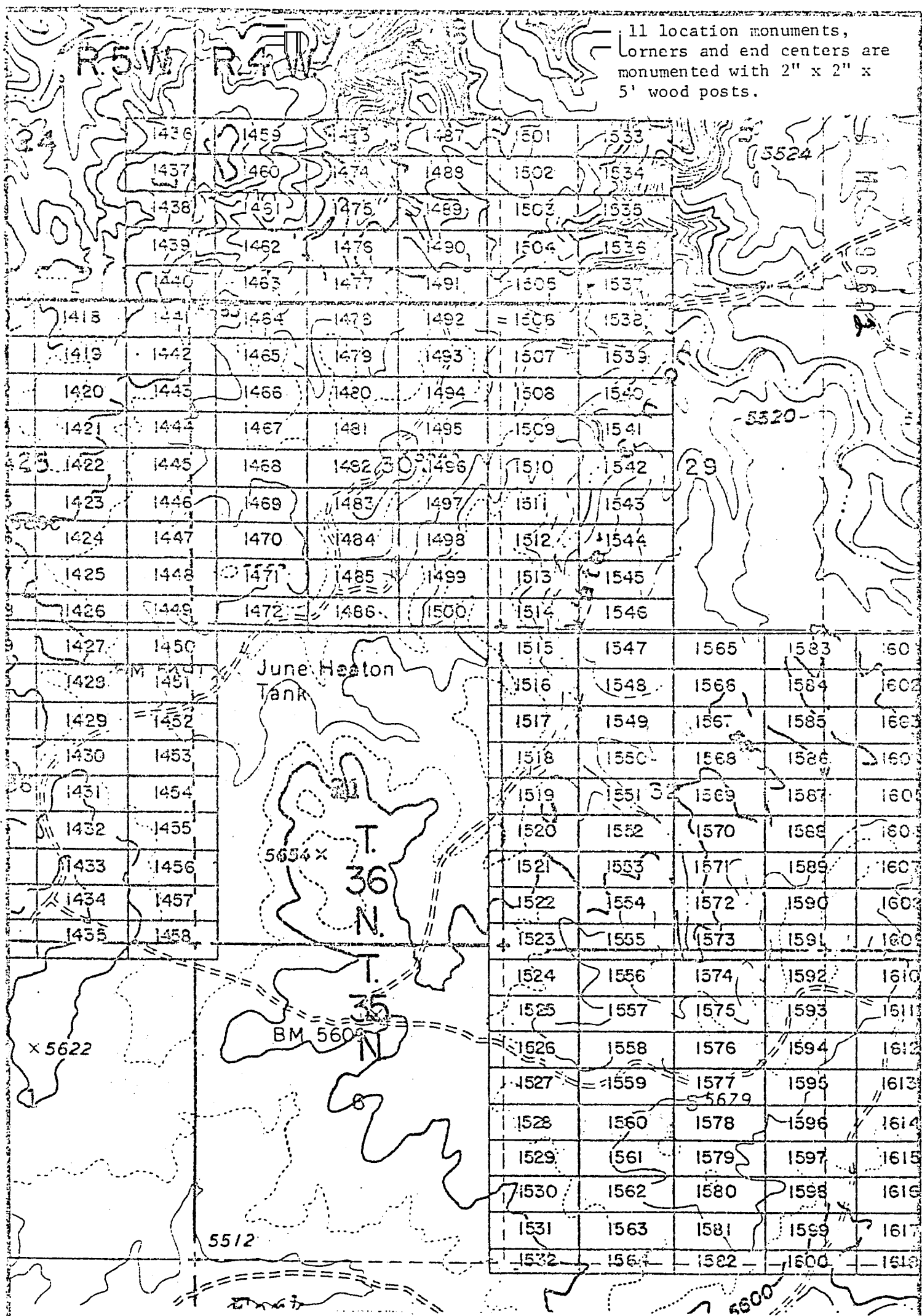


EXHIBIT MAP
of

LODE MINING CLAIMS (SIN 1418-1600)

within

Townships 35 & 36 North, Ranges 4 & 5 West, G&SRM

Yavapai County, Arizona

for

Western Nuclear, Inc.
134 Union Blvd., Suite 640
Lakewood, Colorado 80228

THIS PAGE WILL NOT
REPRODUCE SATISFACTORILY

RECEIVED
STATE OFFICE
7 40 PM '88
YAVAPAI COUNTY, ARIZONA

BOOK 602 PAGE 42



1" = 2000'
ANTERIOR, BLM AZ State Office
Data relative to this document
has been entered into an electronic
format and images of all documents
have been scanned.

JAN 9 '80 - 11 10



INDEXED

INDEXED ARIZONA

MICROFILMED

in book 602 of Official Records, Pages 43-44

Records of Mohave County, Arizona

Joan ~~MOORE~~ NOTICE OF LOCATION (Lode Claim)

PROOFED

By Shirley Court Deputy Recorder

Recorder 300

A.H.C. 96603

Notice is hereby given that Western Nuclear, Inc., whose mailing address is 134 Union Boulevard, Suite 640, Lakewood, Colorado 80228, by its under- signed agent, makes this location of the SIN # 1561 lode mining claim, in the Hack's Canyon Mining District, County of Mohave, State of Arizona.

The claim is 1500 feet in length along the vein or deposit of mineral bearing rock in place and 600 feet in width (300 feet on either side of the center line of the claim), forming a claim in the shape of a parallelogram. The general course of said claim is from East to West.

This Notice is posted at the NE corner of the claim, which location monument is in Section 5, Township 35 North, Range 4 West, GSRB&M.

The location monument of said claim is located 13,800' South and 18,400' East from the SE corner of Section 22, Township 36 North, Range 5 West, GSRB&M, Arizona.

Said claim is located in the NE/4 of Sec. , SE/4 of Sec. , Twp. 35 North, Range 4 West
NW/4 of Sec.
SW/4 of Sec. 5

The undersigned claims the ground beginning at the location monument, being Corner No. 1 of the claim, and running thence

- South 300' to the center of the East end line; thence, (direction & distance)
- South 300' to Corner No. 2; thence, (direction & distance)
- West 1500' to Corner No. 3; thence, (direction & distance)
- North 300 to the center of the West end line; thence, (direction & distance)
- North 300' to Corner No. 4; thence, (direction & distance)
- East 1500' to the point of beginning. (direction & distance)

There are seven substantial posts, projecting at least 4 feet above the surface of the ground, or stone monuments, at least 3 feet high, one for the location monument, one at each of the four corners and one at the center of each line as prescribed by A.R.S. § 27-204.

Located, dated and posted on the ground this 19th day of November, 1979.

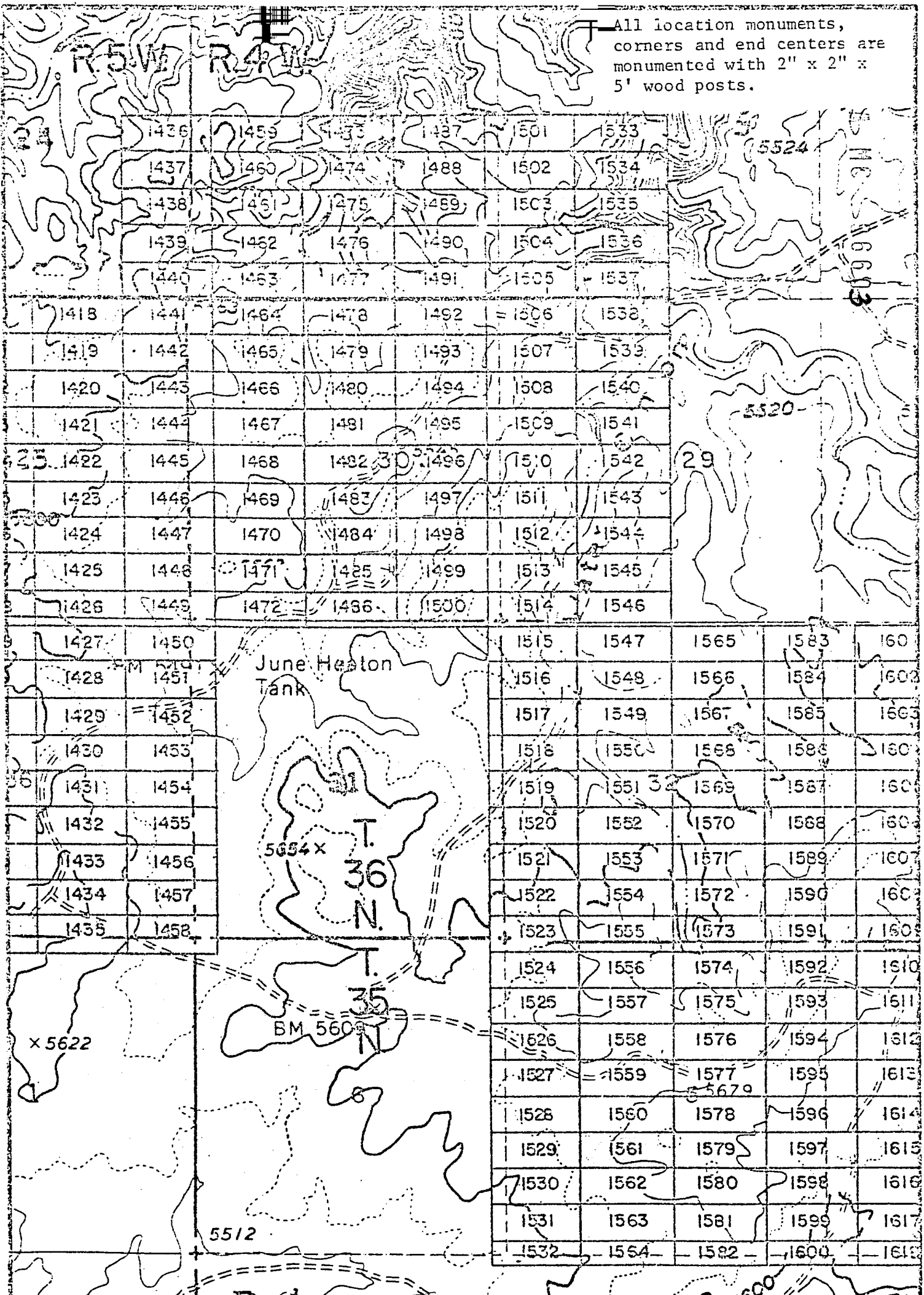
WESTERN NUCLEAR, INC.

By: Douglas F. Sterck
Douglas F. Sterck, Agent

INTERIOR, BLM AZ State Office
Data relative to this document
has been entered into an automated
system and images of all documents
have been microfilmed.

RECEIVED
BLM AZ STATE OFFICE
JAN 17 7 40 PM '80
PHOENIX, ARIZONA
BOOK 602 PAGE 43

All location monuments, corners and end centers are monumented with 2" x 2" x 5' wood posts.



INTERIOR, BLM AZ State Office
 Data relative to this document EXHIBIT MAP
 has been entered into an automated system of
 MINE MINING CLAIMS (SIN 1418-1600) within
 Townships 35 & 36 North, Ranges 4 & 5 West, G&SRM
 have been included.

Mohave County, Arizona
 for
 Western Nuclear, Inc.
 134 Union Blvd., Suite 640
 Lakewood, Colorado 80228

THIS PAGE WILL NOT BE REPRODUCED SATISFACTORILY
 RECEIVED
 PHOENIX, ARIZONA
 7 40 PM '80
 ARIZONA STATE OFFICE
 BOOK 602 PAGE 44

1" = 2000'

JAN 9 '80 - 11 10 AM

80-993

INDEXED M

MICROFILMED INDEXED

in book 602 of Official Records, Page 45-46

Records of Mohave County, Arizona

ARIZONA

Joan McCall
NOTICE OF LOCATION

PROOFED

Recorder (Lode Claim)

Shirley Cook
Deputy Recorder

3.00

Notice is hereby given that Western Nuclear, Inc., whose mailing address is 134 Union Boulevard, Suite 640, Lakewood, Colorado 80228, by its under- signed agent, makes this location of the SIN # 1562 lode mining claim, in the Hack's Canyon Mining District, County of Mohave, State of Arizona.

The claim is 1500 feet in length along the vein or deposit of mineral bearing rock in place and 600 feet in width (300 feet on either side of the center line of the claim), forming a claim in the shape of a parallelogram. The general course of said claim is from East to West.

This Notice is posted at the NE corner of the claim, which location monument is in Section 5, Township 35 North, Range 4 West, GSRB&M.

The location monument of said claim is located 14,400' South and 18,400' East from the SE corner of Section 22, Township 36 North, Range 5 West, GSRB&M, Arizona.

Said claim is located in the NE/4 of Sec. _____, SE/4 of Sec. _____, Twp. 35 North, Range 4 West
NW/4 of Sec. _____
SW/4 of Sec. 5

The undersigned claims the ground beginning at the location monument, being Corner No. 1 of the claim, and running thence

- South 300' to the center of the East end line; thence, (direction & distance)
- South 300' to Corner No. 2; thence, (direction & distance)
- West 1500' to Corner No. 3; thence, (direction & distance)
- North 300' to the center of the West end line; thence, (direction & distance)
- North 300' to Corner No. 4; thence, (direction & distance)
- East 1500' to the point of beginning. (direction & distance)

There are seven substantial posts, projecting at least 4 feet above the surface of the ground, or stone monuments, at least 3 feet high, one for the location monument, one at each of the four corners and one at the center of each line as prescribed by A.R.S. § 27-204.

Located, dated and posted on the ground this 19th day of November, 1979.

WESTERN NUCLEAR, INC.

By: *Douglas F. Sterck*
Douglas F. Sterck, Agent

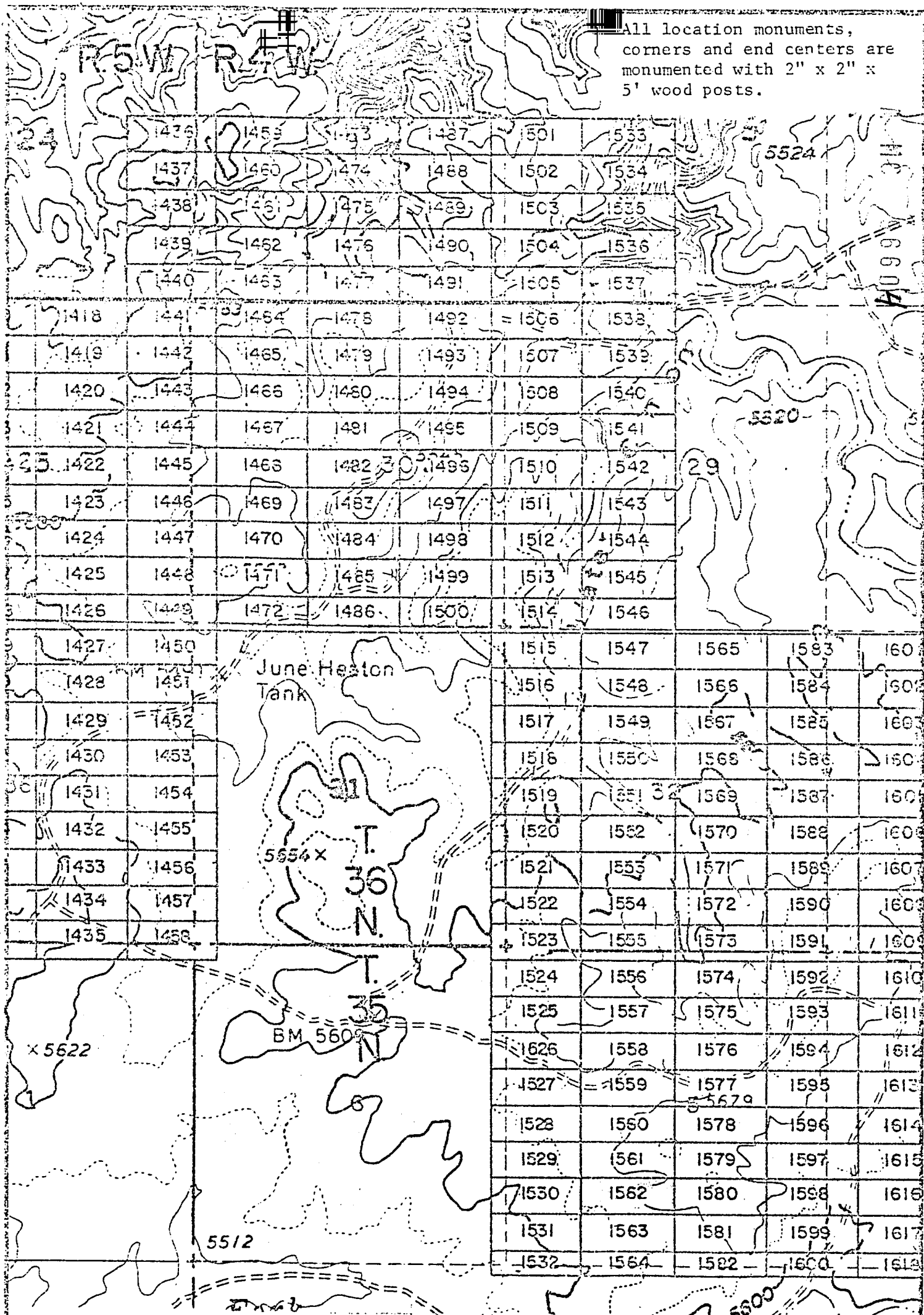
INTERIOR, BLM AZ State Office
Data relative to this document
has been entered into an automated
system and images of all documents
have been microfilmed.

RECEIVED
BLM AZ STATE OFFICE
JAN 17 7 40 PM '80
PHOENIX, ARIZONA

BOOK 602 PAGE 48

A MC 96604

All location monuments, corners and end centers are monumented with 2" x 2" x 5' wood posts.




INTERIOR, BLM AZ STATE OFFICE
 Data relative to this document
 has been entered into the automated
 system and is available to all dot.com users
 who have been authorized.

EXHIBIT MAP
 of
 CLAIMS (SIN 1418-1600)
 within
 Townships 35 and 36
 North, Ranges 4 & 5 West, G&SRM
 Mohave County, Arizona
 for
 Western Nuclear, Inc.
 134 Union Blvd., Suite 640
 Lakewood, Colorado 80228

THIS PAGE WILL NOT
 BE REPRODUCED
 WITHOUT THE WRITTEN
 PERMISSION OF THE
 BUREAU OF LAND MANAGEMENT
 RECEIVED
 JUL 17 7 40 PM '00
 BLM AZ STATE OFFICE
 BOOK 602 PAGE 46

JAN 9 '80 10 AM



INDEXED MICROFILMED

in book 602 of Official Records, Page s 47-48

INDEXED MINES

ARIZONA

Records of Mohave County, Arizona

Joan McCall NOTICE OF LOCATION

PROOFED

By Shirley Coop Deputy Recorder

Recorder (Lode Claim) 3.00

A MC 96605

Notice is hereby given that Western Nuclear, Inc., whose mailing address is 134 Union Boulevard, Suite 640, Lakewood, Colorado 80228, by its under- signed agent, makes this location of the SIN # 1563 lode mining claim, in the Hack's Canyon Mining District, County of Mohave, State of Arizona.

The claim is 1500 feet in length along the vein or deposit of mineral bearing rock in place and 600 feet in width (300 feet on either side of the center line of the claim), forming a claim in the shape of a parallelogram. The general course of said claim is from East to West.

This Notice is posted at the NE corner of the claim, which location monument is in Section 5, Township 35 North, Range 4 West, GSRB&M.

The location monument of said claim is located 15,000' South and 18,400' East from the SE corner of Section 22, Township 36 North, Range 5 West, GSRB&M, Arizona.

Said claim is located in the NE/4 of Sec. , SE/4 of Sec. , Twp. 35 North, Range 4 West
NW/4 of Sec.
SW/4 of Sec. 5

The undersigned claims the ground beginning at the location monument, being Corner No. 1 of the claim, and running thence

- South 300' to the center of the East end line; thence, (direction & distance)
- South 300' to Corner No. 2; thence, (direction & distance)
- West 1500' to Corner No. 3; thence, (direction & distance)
- North 300 to the center of the West end line; thence, (direction & distance)
- North 300' to Corner No. 4; thence, (direction & distance)
- East 1500' to the point of beginning. (direction & distance)

There are seven substantial posts, projecting at least 4 feet above the surface of the ground, or stone monuments, at least 3 feet high, one for the location monument, one at each of the four corners and one at the center of each line as prescribed by A.R.S. § 27-204.

Located, dated and posted on the ground this 19th day of November, 1979.

WESTERN NUCLEAR, INC.

By: Douglas F. Sterck
Douglas F. Sterck, Agent

INTERIOR, BLM AZ. State Office
Data relative to this document
has been entered into an automated
system and images of all documents
have been microfilmed.

RECEIVED
BLM AZ STATE OFFICE
PHOENIX, ARIZONA
JAN 17 7 40 PM '80

All location monuments, corners and end centers are monumented with 2" x 2" x 5' wood posts.

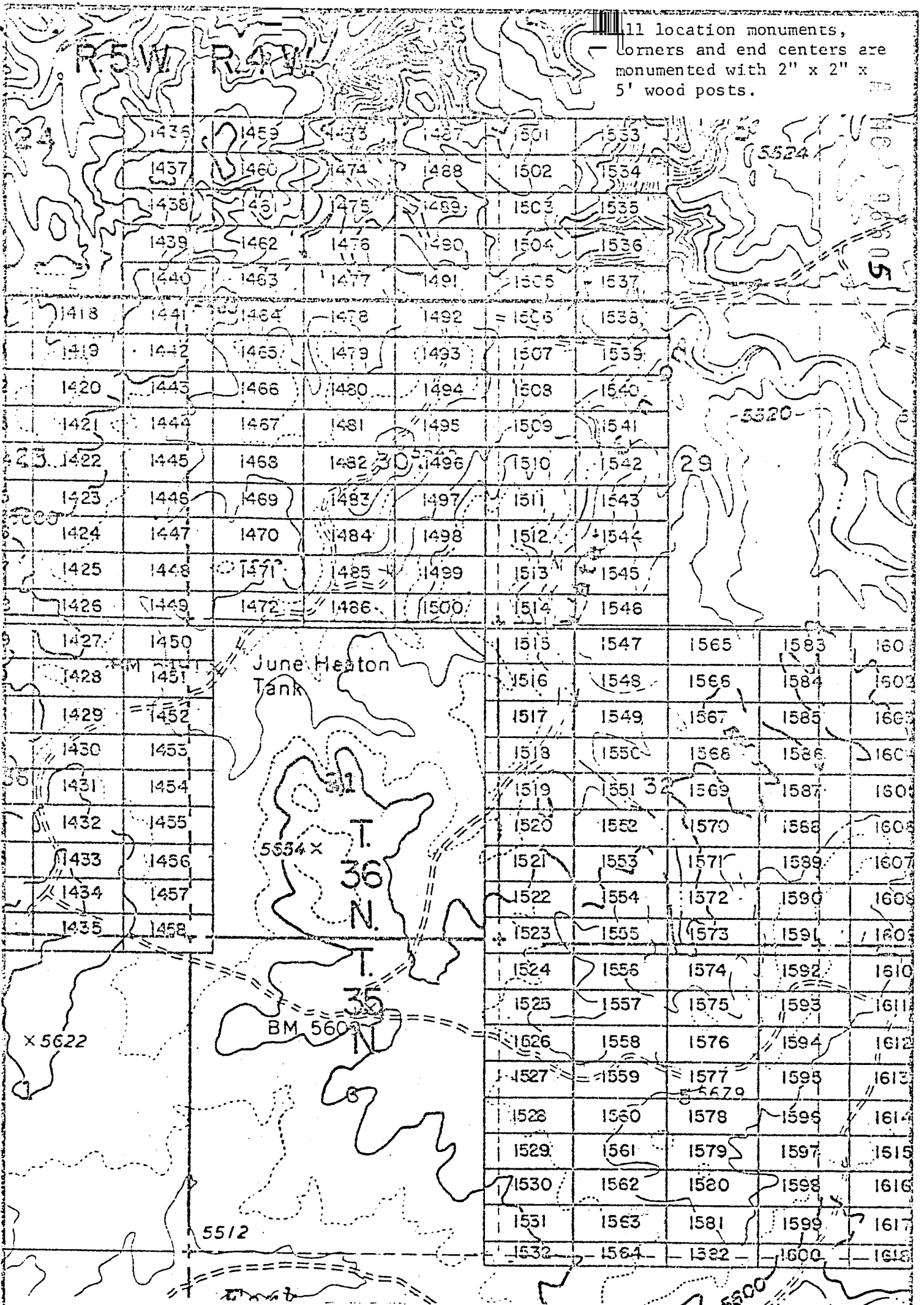


EXHIBIT MAP
of

LODE MINING CLAIMS (SIN 1418-1600)

located within
Townships 35 & 36 North, Ranges 4 & 5 West, G&SRM
Mohave County, Arizona
for

Western Nuclear, Inc.
34 Union Blvd., Suite 640
Lakewood, Colorado 80228

THIS PAGE WILL NOT
REPRODUCE

RECEIVED
AT STATE OFFICE
MOHAVE COUNTY, ARIZONA
17 / 40 PM '80

BOOK 602 PAGE 48



1" = 2000'

INTERIOR, BLM AZ
This exhibit map was prepared
relative to this document
has been entered into an audio
system and images of all documents
have been microfilmed.

JAN 9 '80 - 11 AM

80-115 INDEXED INDEXED

PROOFED



ARIZONA

MICROFILMED

in book 602 of Official Records, Page s 49-50

Records of Mohave County, Arizona

Joan McCall OFFICE OF LOCATION (Lode-Claim) Recorder 3.00

Blair Deputy Recorder

A MC 96606

Notice is hereby given that Western Nuclear, Inc., whose mailing address is 134 Union Boulevard, Suite 640, Lakewood, Colorado 80228, by its undersigned agent, makes this location of the SIN # 1564 lode mining claim, in the Hack's Canyon Mining District, County of Mohave, State of Arizona.

The claim is 1500 feet in length along the vein or deposit of mineral bearing rock in place and 400 feet in width (200 feet on either side of the center line of the claim), forming a claim in the shape of a parallelogram. The general course of said claim is from East to West.

This Notice is posted at the NE corner of the claim, which location monument is in Section 5, Township 35 North, Range 4 West, GSRB&M.

The location monument of said claim is located 15,600' South and 18,400' East from the SE corner of Section 22, Township 36 North, Range 5 West, GSRB&M, Arizona.

Said claim is located in the NE/4 of Sec. _____, SE/4 of Sec. _____, Twp. 35 North, Range 4 West
NW/4 of Sec. 8
SW/4 of Sec. 5

The undersigned claims the ground beginning at the location monument, being Corner No. 1 of the claim, and running thence

- South 200' to the center of the East end line; thence,
- (direction & distance)
- South 200' to Corner No. 2; thence,
- (direction & distance)
- West 1500' to Corner No. 3; thence,
- (direction & distance)
- North 200' to the center of the West end line; thence,
- (direction & distance)
- North 200' to Corner No. 4; thence,
- (direction & distance)
- East 1500' to the point of beginning.
- (direction & distance)

There are seven substantial posts, projecting at least 4 feet above the surface of the ground, or stone monuments, at least 3 feet high, one for the location monument, one at each of the four corners and one at the center of each line as prescribed by A.R.S. § 27-204.

Located, dated and posted on the ground this 19th day of November, 1979.

WESTERN NUCLEAR, INC.

By: *Douglas F. Sterck*
Douglas F. Sterck, Agent

INTERIOR, BLM AZ State Office
Data relative to this document
has been entered into an automated
system and images of all documents
have been microfilmed.

RECEIVED
BLM AZ STATE OFFICE
JAN 17 7 40 PM '80
PHOENIX, ARIZONA
BOOK 602 PAGE 49

—|| location monuments, corners and end centers are monumented with 2" x 2" x 5' wood posts.

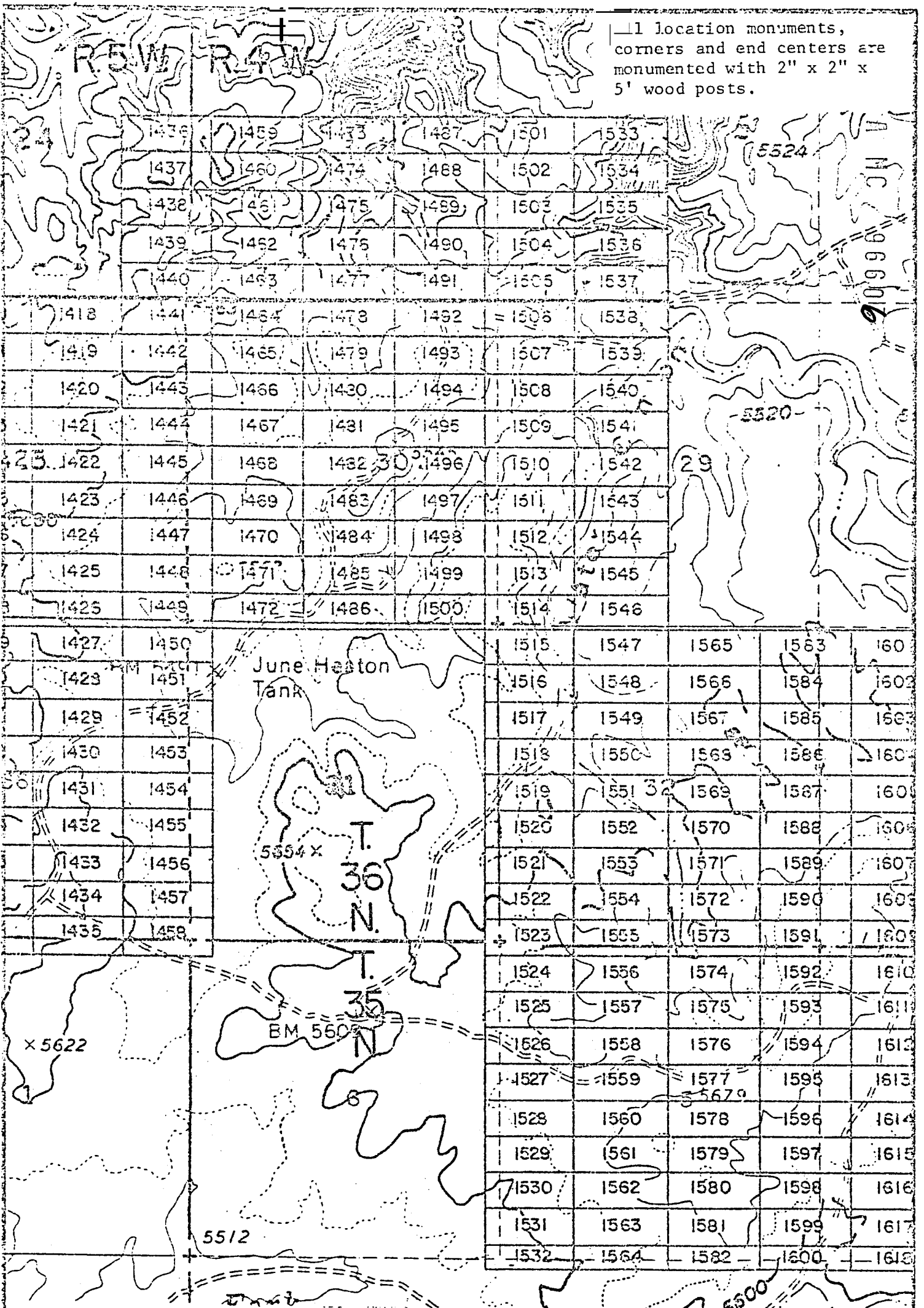


EXHIBIT MAP
of

LODE MINING CLAIMS (SIN 1418-1600)
within

Townships 35 & 36 North, Ranges 4 & 5 West, G&SRM

MoHAVE COUNTY OFFICE
for
INTERIOR, BLM AZ State Office
Data relative to this document
has been entered into an automated
system and images of all documents
have been microfilmed.

THIS PAGE WILL NOT
REPRODUCE SATISFACTORILY

RECEIVED
STATE OFFICE
MORNING, ARIZONA
17 1 40 PM '88

BOOK 602 PAGE 50

1" = 2000'

in book 602 of Official Records, Page 51-52

JAN 9 '80 - 11 10

Records of Mohave County, Arizona

Joan McCall

PROOFED



ARIZONA

By Shirley Cook Deputy Recorder

NOTICE OF LOCATION (Lode Claim)

3.00

Notice is hereby given that Western Nuclear, Inc., whose mailing address is 134 Union Boulevard, Suite 640, Lakewood, Colorado 80228, by its under-

The claim is 1500 feet in length along the vein or deposit of mineral bearing rock in place and 600 feet in width (300 feet on either side of the center line of the claim), forming a claim in the shape of a parallelogram. The general course of said claim is from East to West.

This Notice is posted at the NE corner of the claim, which location monument is in Section 32, Township 36 North, Range 4 West, GSRB&M.

The location monument of said claim is located 5400' South and 19,900' East from the SE corner of Section 22, Township 36 North, Range 5 West, GSRB&M, Arizona.

Said claim is located in the NE/4 of Sec. 32, SE/4 of Sec. , Twp. 36 North, Range 4 West, NW/4 of Sec. , SW/4 of Sec.

The undersigned claims the ground beginning at the location monument, being Corner No. 1 of the claim, and running thence

- South 300' to the center of the East end line; thence, (direction & distance)
South 300' to Corner No. 2; thence, (direction & distance)
West 1500' to Corner No. 3; thence, (direction & distance)
North 300' to the center of the West end line; thence, (direction & distance)
North 300' to Corner No. 4; thence, (direction & distance)
East 1500' to the point of beginning. (direction & distance)

There are seven substantial posts, projecting at least 4 feet above the surface of the ground, or stone monuments, at least 3 feet high, one for the location monument, one at each of the four corners and one at the center of each line as prescribed by A.R.S. § 27-204.

Located, dated and posted on the ground this 19th day of November, 1979.

WESTERN NUCLEAR, INC.

By: Douglas F. Sterck, Agent

INTERIOR, BLM AZ State Office Data relative to this document has been entered into an automated system and images of all documents have been microfilmed.

RECEIVED BLM AZ STATE OFFICE PHOENIX, ARIZONA JAN 17 7 40 PM 1980 BOOK 602 PAGE 15

A MC 96609

1 location monuments,
corners and end centers are
monumented with 2" x 2" x
5' wood posts.

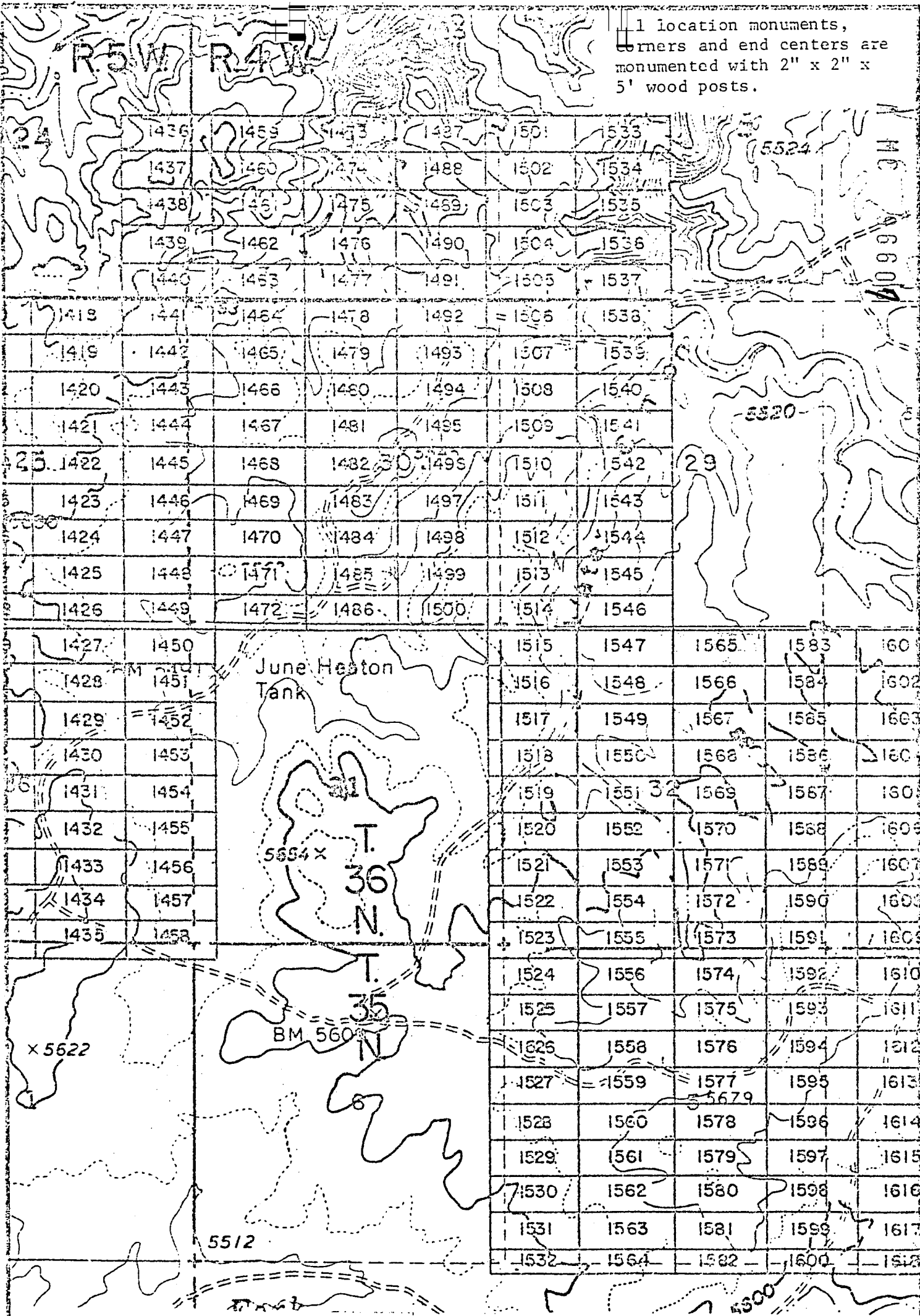


EXHIBIT MAP
of

LODE MINING CLAIMS (SIN 1418-1600)
within

Townships 35 & 36 North, Ranges 4 & 5 West, G&SRM
Mohave County, Arizona
for

Western Nuclear, Inc.
13750 W. Highway 101, Suite 640
Fruita, Colorado 80228

INTERIOR, BLM AZ State Office
Data relative to this document
has been entered into an automated
system and images of all documents
have been microfilmed.

**THIS PAGE WILL NOT
REPRODUCE SATISFACTORILY**

RECEIVED
STATE OFFICE
JAN 14 4 40 PM '80
BLM, ARIZONA

JAN 9 80 10 AM

80-397

MICROFILMED

INDEXED MINES

INDEXED

PROOFED



ARIZONA

REC 96608

In book 602 of Official Records, Page s 53-54

Records of Mohave County, Arizona

Joan McCall

By Shirley Cook Deputy Recorder

Recorder NOTICE OF LOCATION (Lode Claim)

3.00

Notice is hereby given that Western Nuclear, Inc., whose mailing address is 134 Union Boulevard, Suite 640, Lakewood, Colorado 80228, by its under- signed agent, makes this location of the SIN # 1566 lode mining claim, in the Hack's Canyon Mining District, County of Mohave, State of Arizona.

The claim is 1500 feet in length along the vein or deposit of mineral bearing rock in place and 600 feet in width (300 feet on either side of the center line of the claim), forming a claim in the shape of a parallelogram. The general course of said claim is from East to West.

This Notice is posted at the NE corner of the claim, which location monument is in Section 32, Township 36 North, Range 4 West, GSRB&M.

The location monument of said claim is located 6000' South and 19,900' East from the SE corner of Section 22, Township 36 North, Range 5 West, GSRB&M, Arizona.

Said claim is located in the NE/4 of Sec. 32, SE/4 of Sec. 32, NW/4 of Sec. 32, SW/4 of Sec. 32, Twp. 36 North, Range 4 West

The undersigned claims the ground beginning at the location monument, being Corner No. 1 of the claim, and running thence

- South 300' to the center of the East end line; thence, (direction & distance)
South 300' to Corner No. 2; thence, (direction & distance)
West 1500' to Corner No. 3; thence, (direction & distance)
North 300' to the center of the West end line; thence, (direction & distance)
North 300' to Corner No. 4; thence, (direction & distance)
East 1500' to the point of beginning. (direction & distance)

There are seven substantial posts, projecting at least 4 feet above the surface of the ground, or stone monuments, at least 3 feet high, one for the location monument, one at each of the four corners and one at the center of each line as prescribed by A.R.S. § 27-204.

Located, dated and posted on the ground this 19th day of November, 1979.

WESTERN NUCLEAR, INC.

By: Douglas F. Sterck, Agent

RECEIVED BLM AZ STATE OFFICE PHOENIX, ARIZONA JAN 17 7 40 PM '80

INTERIOR, BLM AZ State Office Data relative to this document has been entered into an automated system and images of all documents have been microfilmed.

1 location monuments,
 Corners and end centers are
 monumented with 2" x 2" x
 5' wood posts.

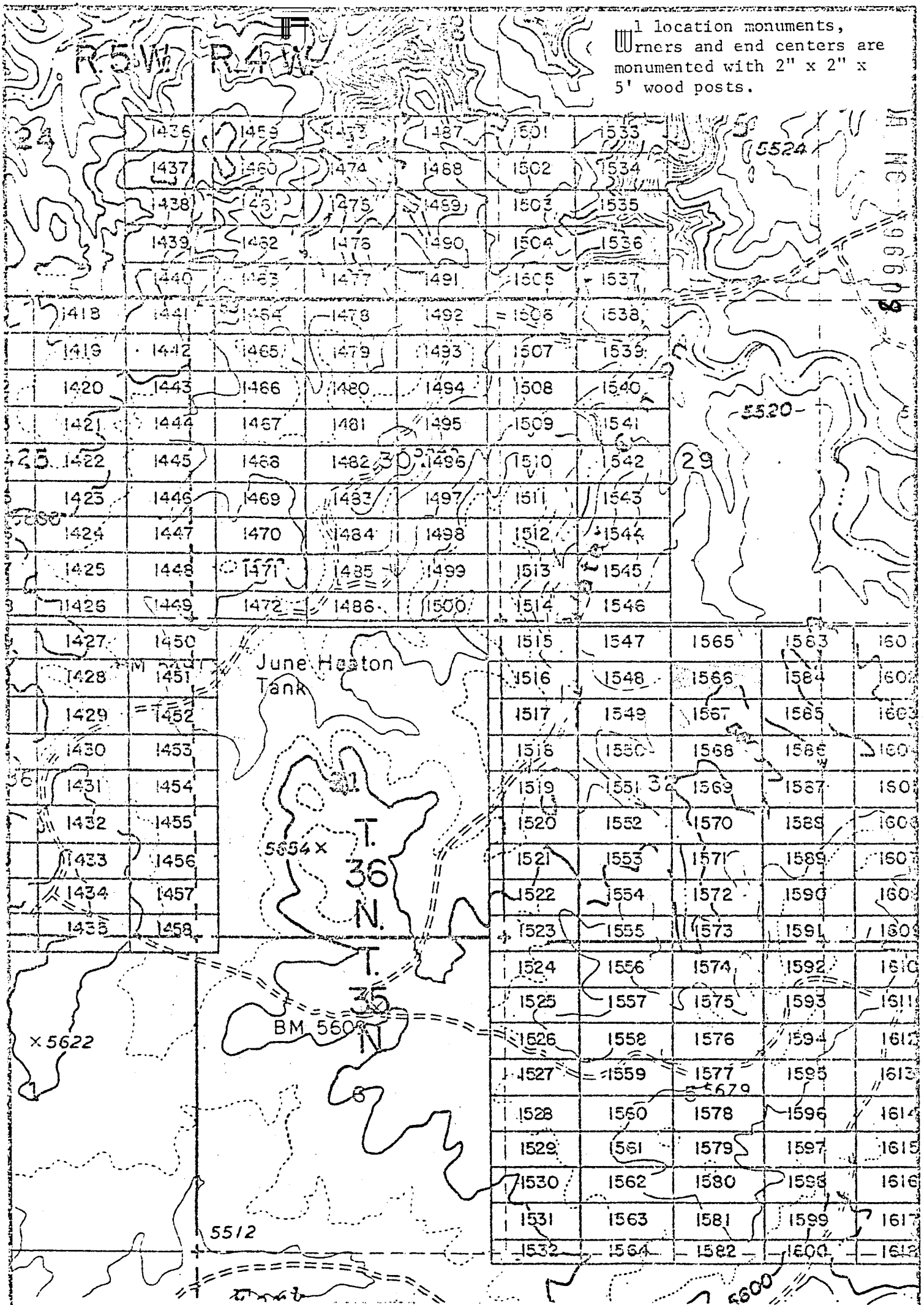


EXHIBIT MAP
 of

LODE MINING CLAIMS (SIN 1418-1600)
 within

Townships 35 & 36 North, Ranges 4 & 5 West, G&SRM

MoHAVE County, Arizona

for

Western Nuclear, Inc.
 134 Union Blvd., Suite 640
 Lakewood, Colorado 80228

INTERIOR, BLM AZ State Office
 Data relative to this document
 has been entered into an automated
 system and images of all documents
 have been microfilmed.

1" = 2000'

**THIS PAGE WILL NOT
 REPRODUCE SATISFACTORILY**

RECEIVED
 BLM AZ STATE OFFICE
 17 / 41 PM
 HOENIG, ANNE
 BOOK 602 PAGE 54

JAN 9 '80 10 AM

80-998

INDEXED

INDEXED

MICROFILMED

INDEXED

PROOFED

ARIZONA



A MC

96609

in book 602 of Official Records, Page s 55-56

Records of Mohave County, Arizona

Joan McCall

NOTICE OF LOCATION

By Shirley Cook
Deputy Recorder

Recorder (Lode Claim)
3.00

Notice is hereby given that Western Nuclear, Inc., whose mailing address is 134 Union Boulevard, Suite 640, Lakewood, Colorado 80228, by its under- signed agent, makes this location of the SIN # 1567 lode mining claim, in the Hack's Canyon Mining District, County of Mohave, State of Arizona.

The claim is 1500 feet in length along the vein or deposit of mineral bearing rock in place and 600 feet in width (300 feet on either side of the center line of the claim), forming a claim in the shape of a parallelogram. The general course of said claim is from East to West.

This Notice is posted at the NE corner of the claim, which location monument is in Section 32, Township 36 North, Range 4 West, GSRB&M.

The location monument of said claim is located 6600' South and 19,900' East from the SE corner of Section 22, Township 36 North, Range 5 West, GSRB&M, Arizona.

Said claim is located in the NE/4 of Sec. 32, SE/4 of Sec. _____, Twp. 36 North, Range 4 West
NW/4 of Sec. _____
SW/4 of Sec. _____

The undersigned claims the ground beginning at the location monument, being Corner No. 1 of the claim, and running thence

<u>South 300'</u> (direction & distance)	to the center of the <u>East</u> end line; thence,
<u>South 300'</u> (direction & distance)	to Corner No. 2; thence,
<u>West 1500'</u> (direction & distance)	to Corner No. 3; thence,
<u>North 300'</u> (direction & distance)	to the center of the <u>West</u> end line; thence,
<u>North 300'</u> (direction & distance)	to Corner No. 4; thence,
<u>East 1500'</u> (direction & distance)	to the point of beginning.

There are seven substantial posts, projecting at least 4 feet above the surface of the ground, or stone monuments, at least 3 feet high, one for the location monument, one at each of the four corners and one at the center of each line as prescribed by A.R.S. § 27-204.

Located, dated and posted on the ground this 19th day of November, 1979.

WESTERN NUCLEAR, INC.

By: Douglas F. Sterck
Douglas F. Sterck, Agent

RECEIVED
BLM AZ STATE OFFICE
FLAGSTAMP, ARIZONA
JAN 17 7 41 PM '80

INTERIOR, BLM AZ State Office
Data relative to this document
has been entered into an automated
system and images of all documents
have been microfilmed.

All location monuments, corners and end centers are monumented with 2" x 2" x 5' wood posts.

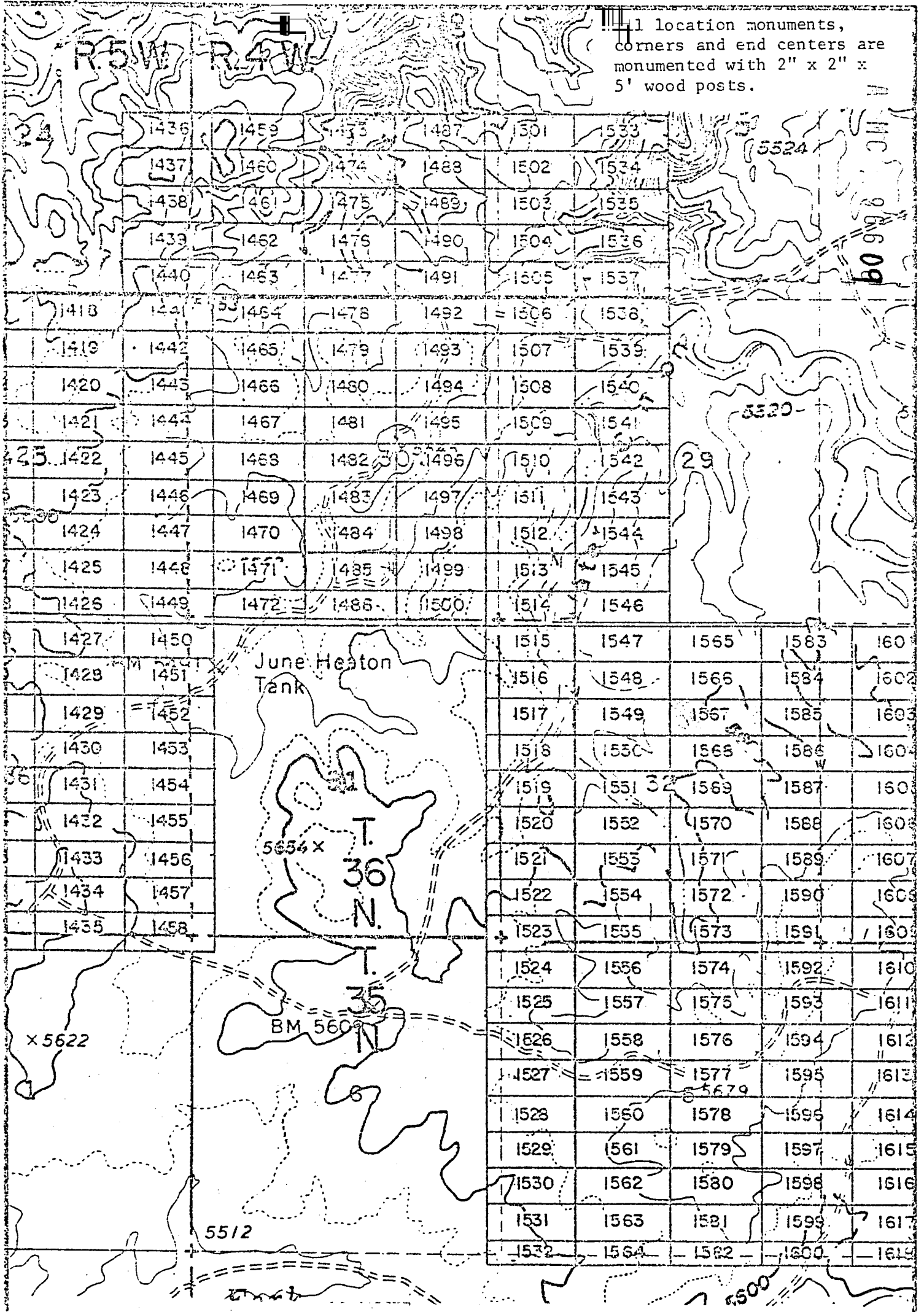


EXHIBIT MAP
of

LODE MINING CLAIMS (SIN 1418-1600)

within

Townships 35 & 36 North, Ranges 4 & 5 West, G&SRM

Mohave County, Arizona

INTERIOR, BLM AZ State Office
Data relative to this document for
Western Nuclear, Inc.
has been entered into an Arizona Blvd., Suite 640
system and images of all documents Lakewood, Colorado 80228
have been microfilmed.

THIS PAGE WILL NOT

REPRODUCE SATISFACTORILY

RECEIVED
STATE OFFICE
7 41 PM '80
ARIZONA

BOOK 602 PAGE 36

1" = 2000'

in book 602 of Official Records, Page s 57-58


Records of Mohave County, Arizona

ARIZONA

BY Shirley Cook
Deputy Recorder

Joan McCall
Recorder (Lode Claim)
3.00

NOTICE OF LOCATION



Notice is hereby given that Western Nuclear, Inc., whose mailing address is 134 Union Boulevard, Suite 640, Lakewood, Colorado 80228, by its under- signed agent, makes this location of the SIN # 1568 lode mining claim, in the Hack's Canyon Mining District, County of Mohave, State of Arizona.

The claim is 1500 feet in length along the vein or deposit of mineral bearing rock in place and 600 feet in width (300 feet on either side of the center line of the claim), forming a claim in the shape of a parallelogram. The general course of said claim is from East to West.

This Notice is posted at the NE corner of the claim, which location monument is in Section 32, Township 36 North, Range 4 West, GSRB&M.

The location monument of said claim is located 7200' South and 19,900' East from the SE corner of Section 22, Township 36 North, Range 5 West, GSRB&M, Arizona.

Said claim is located in the NE/4 of Sec. 32, SE/4 of Sec. , Twp. 36 North, Range 4 West
NW/4 of Sec.
SW/4 of Sec.

The undersigned claims the ground beginning at the location monument, being Corner No. 1 of the claim, and running thence

- South 300' to the center of the East end line; thence,
- (direction & distance)
- South 300' to Corner No. 2; thence,
- (direction & distance)
- West 1500' to Corner No. 3; thence,
- (direction & distance)
- North 300' to the center of the West end line; thence,
- (direction & distance)
- North 300' to Corner No. 4; thence,
- (direction & distance)
- East 1500' to the point of beginning.
- (direction & distance)

There are seven substantial posts, projecting at least 4 feet above the surface of the ground, or stone monuments, at least 3 feet high, one for the location monument, one at each of the four corners and one at the center of each line as prescribed by A.R.S. § 27-204.

Located, dated and posted on the ground this 19th day of November, 1979.

WESTERN NUCLEAR, INC.

By: Douglas F. Sterck
Douglas F. Sterck, Agent

INTERIOR, BLM AZ State Office
Data relative to this document
has been entered into an automated
system and images of all documents
have been microfilmed.

RECEIVED
ELLM. AZ STATE OFFICE
PHOENIX, ARIZONA
JAN 17 7 41 PM '80
BOOK 602 PAGE 57

...ll location monuments,
 Corners and end centers are
 monumented with 2" x 2" x
 5' wood posts.

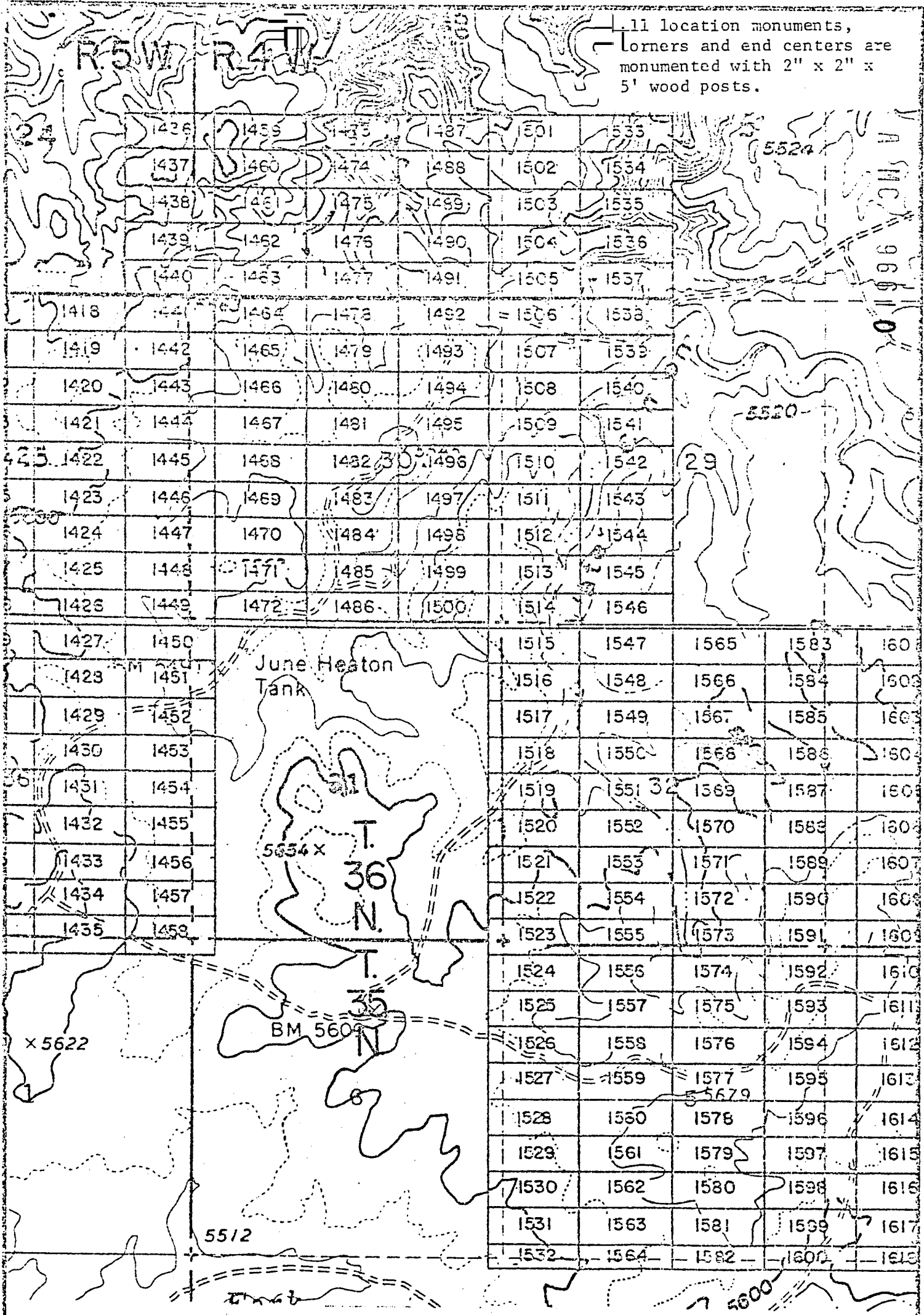


EXHIBIT MAP

of
 LODGE MINING CLAIMS (SIN 1418-1600)

within
 Townships 35 & 36 North, Ranges 4 & 5 West, G&SRM

INTERIOR, BLM AZ SMdha@ff County, Arizona

Data relative to this document
 has been entered into an automated
 system and images of all documents
 have been microfilmed.

THIS PAGE WILL NOT
 REPRODUCE SATISFACTORILY

RECEIVED
 STATE OFFICE
 7 41 PM '80
 ARIZONA

BOOK 602 PAGE 58

1" = 2000'



80-1000 INDEXED MINES

INDEXED

MICROFILMED

A MC

96611

ARIZONA

in book 602 of Official Records, Page s 59-60

Records of Mohave County, Arizona

Joan McCall

By Shirley Cook
Deputy Recorder

NOTICE OF LOCATION
Recorder (Lode Claim)

3.00

Notice is hereby given that Western Nuclear, Inc., whose mailing address is 134 Union Boulevard, Suite 640, Lakewood, Colorado 80228, by its undersigned agent, makes this location of the SIN # 1569 lode mining claim, in the Hack's Canyon Mining District, County of Mohave, State of Arizona.

The claim is 1500 feet in length along the vein or deposit of mineral bearing rock in place and 600 feet in width (300 feet on either side of the center line of the claim), forming a claim in the shape of a parallelogram. The general course of said claim is from East to West.

This Notice is posted at the NE corner of the claim, which location monument is in Section 32, Township 36 North, Range 4 West, GSRB&M.

The location monument of said claim is located 7800' South and 19,900' East from the SE corner of Section 22, Township 36 North, Range 5 West, GSRB&M, Arizona.

Said claim is located in the NE/4 of Sec. 32, SE/4 of Sec. 32, Twp. 36 North, Range 4 West
NW/4 of Sec. _____
SW/4 of Sec. _____

The undersigned claims the ground beginning at the location monument, being Corner No. 1 of the claim, and running thence

- South 300' to the center of the East end line; thence,
- (direction & distance)
- South 300' to Corner No. 2; thence,
- (direction & distance)
- West 1500' to Corner No. 3; thence,
- (direction & distance)
- North 300' to the center of the West end line; thence,
- (direction & distance)
- North 300' to Corner No. 4; thence,
- (direction & distance)
- East 1500' to the point of beginning.
- (direction & distance)

There are seven substantial posts, projecting at least 4 feet above the surface of the ground, or stone monuments, at least 3 feet high, one for the location monument, one at each of the four corners and one at the center of each line as prescribed by A.R.S. § 27-204.

Located, dated and posted on the ground this 19th day of November, 1979.

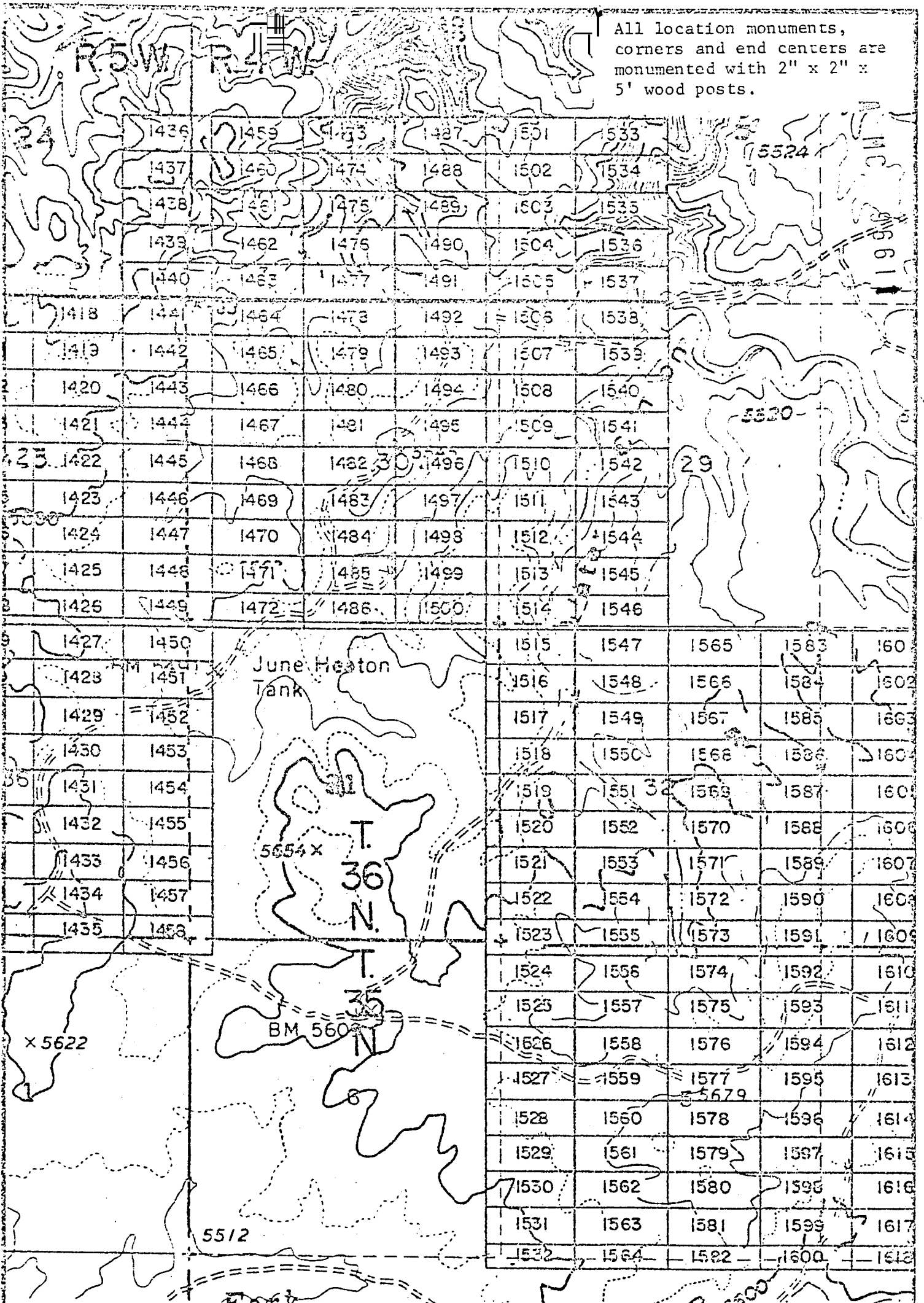
WESTERN NUCLEAR, INC.

By: Douglas F. Sterck
Douglas F. Sterck, Agent

INTERIOR, BLM AZ State Office
Data relative to this document
has been entered into an automated
system and images of all documents
have been microfilmed.

RECEIVED
BLM AZ STATE OFFICE
PHOENIX, ARIZONA
JAN 17 7 41 PM '80

All location monuments, corners and end centers are monumented with 2" x 2" x 5' wood posts.



1436	1459	1473	1487	1501	1533			
1437	1460	1474	1488	1502	1534			
1438	1461	1475	1489	1503	1535			
1439	1462	1476	1490	1504	1536			
1440	1463	1477	1491	1505	1537			
1418	1441	1464	1478	1492	1506	1538		
1419	1442	1465	1479	1493	1507	1539		
1420	1443	1466	1480	1494	1508	1540		
1421	1444	1467	1481	1495	1509	1541		
1422	1445	1468	1482	1496	1510	1542		
1423	1446	1469	1483	1497	1511	1543		
1424	1447	1470	1484	1498	1512	1544		
1425	1448	1471	1485	1499	1513	1545		
1426	1449	1472	1486	1500	1514	1546		
1427	1450			1515	1547	1565	1583	1601
1428	1451			1516	1548	1566	1584	1602
1429	1452			1517	1549	1567	1585	1603
1430	1453			1518	1550	1568	1586	1604
1431	1454			1519	1551	1569	1587	1605
1432	1455			1520	1552	1570	1588	1606
1433	1456			1521	1553	1571	1589	1607
1434	1457			1522	1554	1572	1590	1608
1435	1458			1523	1555	1573	1591	1609
				1524	1556	1574	1592	1610
				1525	1557	1575	1593	1611
				1526	1558	1576	1594	1612
				1527	1559	1577	1595	1613
				1528	1560	1578	1596	1614
				1529	1561	1579	1597	1615
				1530	1562	1580	1598	1616
				1531	1563	1581	1599	1617
				1532	1564	1582	1600	1618

EXHIBIT MAP

of
LODE MINING CLAIMS (SIN 1418-1600)

within
Townships 35 & 36 North, Ranges 4 & 5 West, G&SRM
Mohave County, Arizona
Nuclear, Inc.
Blvd., Suite 640
Lakewood, Colorado 80228

INTERIOR, U.S. State Office
Data relative to this document
has been entered into an automated
system and images of all documents
have been microfilmed.

THIS PAGE WILL NOT
REPRODUCE SATISFACTORILY


RECEIVED
STATE OFFICE
JAN 14 4 41 PM '80
DEPT. OF INTERIOR
ARIZONA

1" = 2000'

JAN 9 '80 - 11 10 A

80-1101 INDEXED

INDEXED MICROFILMED



ROOFED

ARIZONA

in book 602 of Official Records, Pages 61-62

Records of Mohave County, Arizona

Joan McCall

By Shirley Cook
Deputy Recorder

Recorder
NOTICE OF LOCATION
(Lode Claim)
3.00

A MC 90612

Notice is hereby given that Western Nuclear, Inc., whose mailing address is 134 Union Boulevard, Suite 640, Lakewood, Colorado 80228, by its under- signed agent, makes this location of the SIN # 1570 lode mining claim, in the Hack's Canyon Mining District, County of Mohave, State of Arizona.

The claim is 1500 feet in length along the vein or deposit of mineral bearing rock in place and 600 feet in width (300 feet on either side of the center line of the claim), forming a claim in the shape of a parallelogram. The general course of said claim is from East to West.

This Notice is posted at the NE corner of the claim, which location monument is in Section 32, Township 36 North, Range 4 West, GSRB&M.

The location monument of said claim is located 8400' South and 19,900' East from the SE corner of Section 22, Township 36 North, Range 5 West, GSRB&M, Arizona.

Said claim is located in the NE/4 of Sec. 32, Twp. 36 North, Range 4 West
NW/4 of Sec.
SW/4 of Sec.

The undersigned claims the ground beginning at the location monument, being Corner No. 1 of the claim, and running thence

- South 300' to the center of the East end line; thence,
- (direction & distance)
- South 300' to Corner No. 2; thence,
- (direction & distance)
- West 1500' to Corner No. 3; thence,
- (direction & distance)
- North 300' to the center of the West end line; thence,
- (direction & distance)
- North 300' to Corner No. 4; thence,
- (direction & distance)
- East 1500' to the point of beginning.
- (direction & distance)

There are seven substantial posts, projecting at least 4 feet above the surface of the ground, or stone monuments, at least 3 feet high, one for the location monument, one at each of the four corners and one at the center of each line as prescribed by A.R.S. § 27-204.

Located, dated and posted on the ground this 19th day of November, 1979.

WESTERN NUCLEAR, INC.

By: Douglas F. Sterck
Douglas F. Sterck, Agent

INTERIOR, BLM, AZ State Office
Data relative to this document
has been stored into an automated
system and images of all documents
have been microfilmed.

RECEIVED
BLM, AZ STATE OFFICE
PHOENIX, ARIZONA
JAN 17 7 41 PM '80

BOOK 602 PAGE 61

All location monuments, corners and end centers are monumented with 2" x 2" x 5' wood posts.

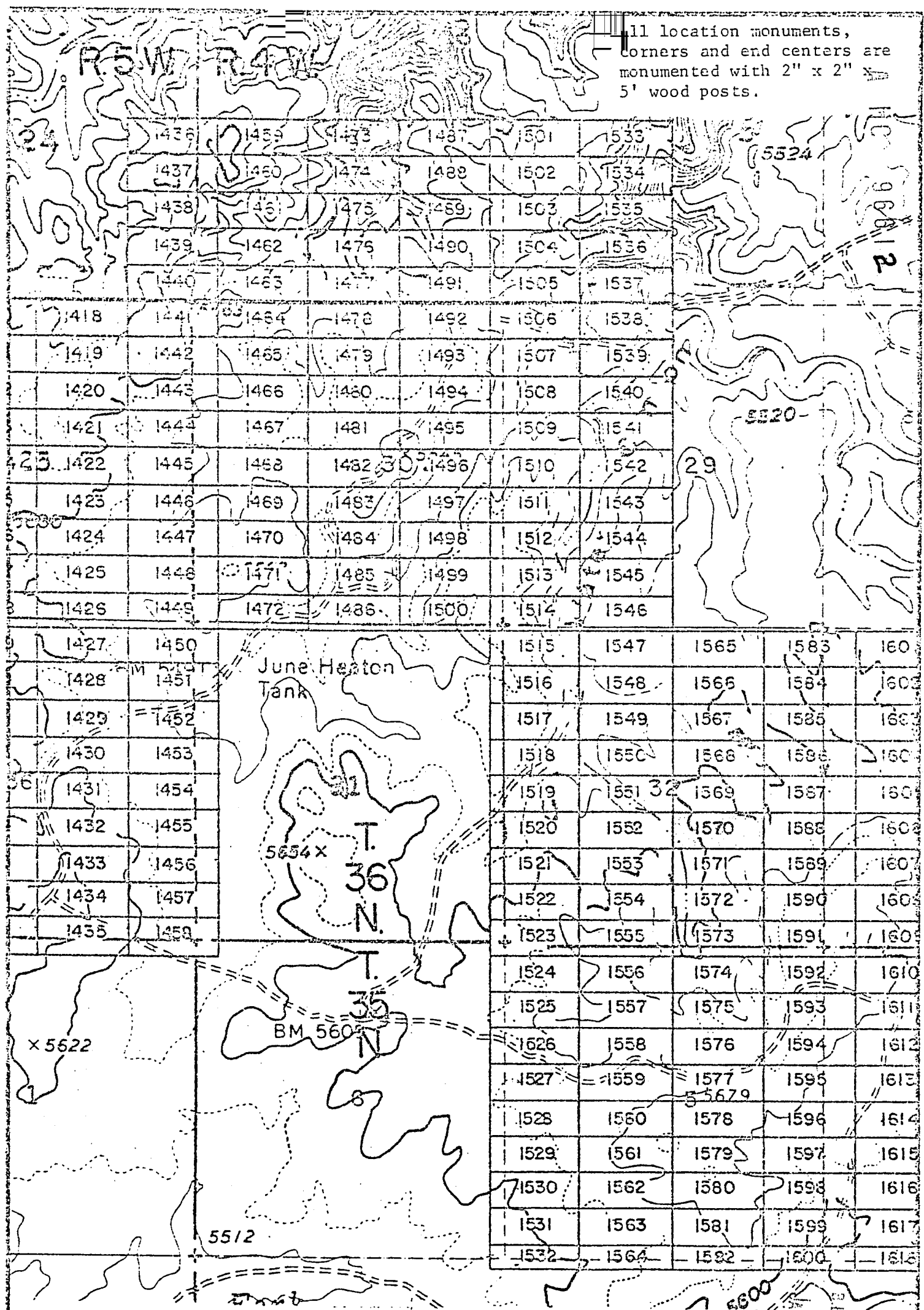


EXHIBIT MAP

of
LODE MINING CLAIMS (SIN 1418-1600)

within
Townships 35 & 36 North, Ranges 4 & 5 West, G&SRM
Interior, BLM AZ State Office, Mohave County, Arizona
Data relative to this document has been entered into an automated system and images of all documents have been microfilmed.
Western Nuclear, Inc.
Blvd., Suite 640
Lakewood, Colorado 80228

THIS PAGE WILL NOT BE REPRODUCED SATISFACTORILY

BLM STATE OFFICE
PHOENIX, ARIZONA
MAY 17 4 1 PM '80

1" = 2000'

JAN 9 '80 - 11 AM

INDEXED MINES

INDEXED



MICROFILMED

PROOFED

ARIZONA

in book 602 of Official Records, Page 63-64

Records of Mohave County, Arizona

Joan McCall

NOTICE OF LOCATION

By Shirley Cook
Deputy Recorder

Recorder (Lode Claim)
3.00

A MC 96613

Notice is hereby given that Western Nuclear, Inc., whose mailing address is 134 Union Boulevard, Suite 640, Lakewood, Colorado 80228, by its under- signed agent, makes this location of the SIN # 1571 lode mining claim, in the Hack's Canyon Mining District, County of Mohave, State of Arizona.

The claim is 1500 feet in length along the vein or deposit of mineral bearing rock in place and 600 feet in width (300 feet on either side of the center line of the claim), forming a claim in the shape of a parallelogram. The general course of said claim is from East to West.

This Notice is posted at the NE corner of the claim, which location monument is in Section 32, Township 36 North, Range 4 West, GSRB&M.

The location monument of said claim is located 9000' South and 19,900' East from the SE corner of Section 22, Township 36 North, Range 5 West, GSRB&M, Arizona.

Said claim is located in the NE/4 of Sec. 32, Twp. 36 North, Range 4 West
NW/4 of Sec. _____
SW/4 of Sec. _____

The undersigned claims the ground beginning at the location monument, being Corner No. 1 of the claim, and running thence

- South 300' to the center of the East end line; thence,
- (direction & distance)
- South 300' to Corner No. 2; thence,
- (direction & distance)
- West 1500' to Corner No. 3; thence,
- (direction & distance)
- North 300' to the center of the West end line; thence,
- (direction & distance)
- North 300' to Corner No. 4; thence,
- (direction & distance)
- East 1500' to the point of beginning.
- (direction & distance)

There are seven substantial posts, projecting at least 4 feet above the surface of the ground, or stone monuments, at least 3 feet high, one for the location monument, one at each of the four corners and one at the center of each line as prescribed by A.R.S. § 27-204.

Located, dated and posted on the ground this 19th day of November, 1979.

WESTERN NUCLEAR, INC.

By: Douglas F. Sterck
Douglas F. Sterck, Agent

INTERIOR, BLM AZ State Office
Data relative to this document
has been entered into an automated
system and images of all documents
have been microfilmed.

RECEIVED
BLM AZ STATE OFFICE
PHOENIX, ARIZONA
JAN 17 7 41 PM '80
BOOK 602 PAGE 63

11 location monuments, corners and end centers are monumented with 2" x 2" x 5' wood posts.

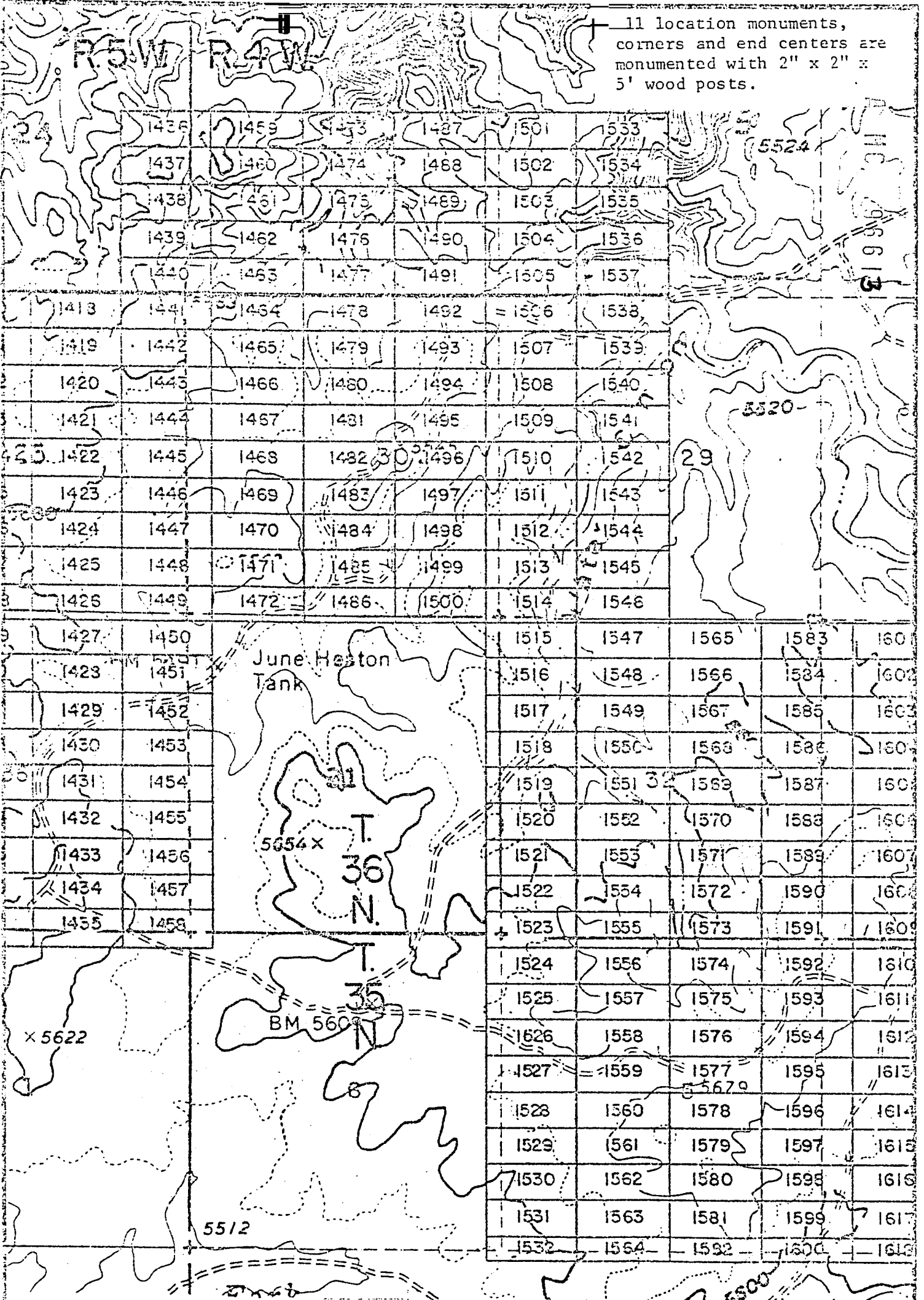


EXHIBIT MAP
of

LODE MINING CLAIMS (SIN 1418-1600)
within

Townships 35 & 36 North, Ranges 4 & 5 West, G&SRM

INTERIOR, BLM AZ State Office, Monahive County, Arizona

Data relative to this document

has been entered into a Western Survey, Inc.

system and images of all documents 134 Union Blvd., Suite 640

have been microfilmed. Lakewood, Colorado 80228



1" = 2000'

**THIS PAGE WILL NOT
REPRODUCE SATISFACTORILY**

BOOK 602

RECEIVED
STATE OFFICE
41 PM 80
PAGE 04

JAN 9 '80 -11 10



INDEXED MIN
PROOFED

A MC 96614

in book 602 of Official Records, Pages 65-66

Records of Mohave County, Arizona

ARIZONA

By Shirley Cook
Deputy Recorder

Joan McCall
Recorder (Lode Claim)

NOTICE OF LOCATION

3.00

Notice is hereby given that Western Nuclear, Inc., whose mailing address is 134 Union Boulevard, Suite 640, Lakewood, Colorado 80228, by its undersigned agent, makes this location of the SIN #1572 lode mining claim, in the Hack's Canyon Mining District, County of Mohave, State of Arizona.

The claim is 1500 feet in length along the vein or deposit of mineral bearing rock in place and 600 feet in width (300 feet on either side of the center line of the claim), forming a claim in the shape of a parallelogram. The general course of said claim is from East to West.

This Notice is posted at the NE corner of the claim, which location monument is in Section 32, Township 36 North, Range 4 West, GSRB&M.

The location monument of said claim is located 9600' South and 19,900' East from the SE corner of Section 22, Township 36 North, Range 5 West, GSRB&M, Arizona.

Said claim is located in the NE/4 of Sec. 32, Twp. 36 North, Range 4 West
NW/4 of Sec.
SW/4 of Sec.

The undersigned claims the ground beginning at the location monument, being Corner No. 1 of the claim, and running thence

- South 300' to the center of the East end line; thence,
- (direction & distance)
- South 300' to Corner No. 2; thence,
- (direction & distance)
- West 1500' to Corner No. 3; thence,
- (direction & distance)
- North 300' to the center of the West end line; thence,
- (direction & distance)
- North 300' to Corner No. 4; thence,
- (direction & distance)
- East 1500' to the point of beginning.
- (direction & distance)

There are seven substantial posts, projecting at least 4 feet above the surface of the ground, or stone monuments, at least 3 feet high, one for the location monument, one at each of the four corners and one at the center of each line as prescribed by A.R.S. § 27-204.

Located, dated and posted on the ground this 19th day of November, 1979.

WESTERN NUCLEAR, INC.

By: Douglas F. Sterck
Douglas F. Sterck, Agent

INTERIOR, BLM AZ State Office
Data relative to this document
has been entered into an automated
system and images of all documents
have been microfilmed.

RECEIVED
BLM AZ STATE OFFICE
PHOENIX, ARIZONA
JAN 17 7 41 AM '80
BOOK 602 PAGE 105

1 location monuments,
corners and end centers are
monumented with 2" x 2" x
5' wood posts.

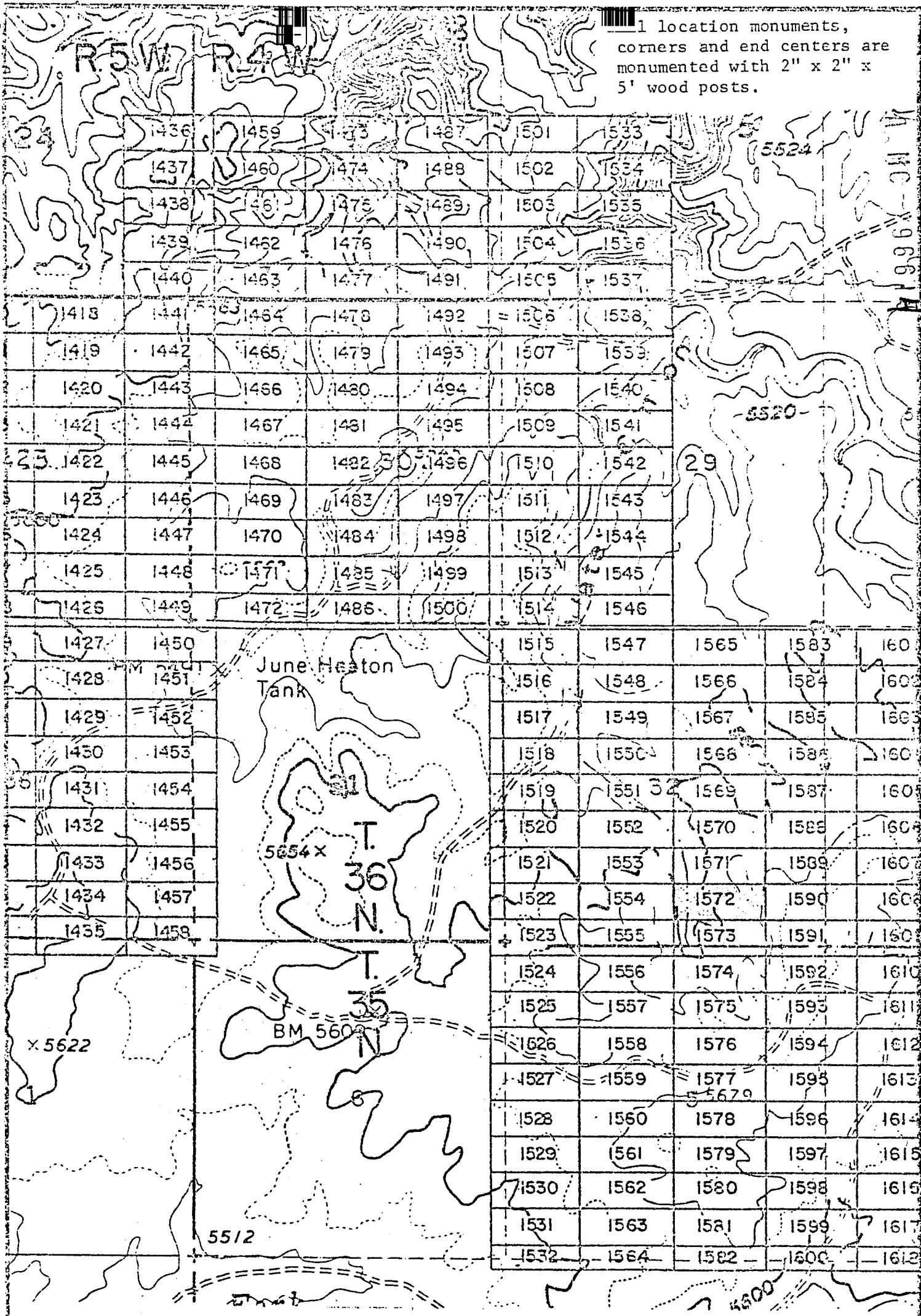


EXHIBIT MAP
of

LODE MINING CLAIMS (SIN 1418-1600)
within

townships 35 & 36 North, Ranges 4 & 5 West, G&SRM
County, Arizona
Data relative to this document for
has been entered into an automated system and images of all documents
have been microfilmed.

1" = 2000'

THIS PAGE WILL NOT
REPRODUCE SATISFACTORILY

RECEIVED
STATE OFFICE
JAN 14 1966
WESTERN NUCLEAR, ARIZONA

BOOK 602

A MC-1966



By Shirley Cook
Deputy Recorder

Joan McCall
Recorder (Lode Claim)
3.00

NOTICE OF LOCATION

Notice is hereby given that Western Nuclear, Inc., whose mailing address is 134 Union Boulevard, Suite 640, Lakewood, Colorado 80228, by its undersigned agent, makes this location of the SIN # 1573 lode mining claim, in the Hack's Canyon Mining District, County of Mohave, State of Arizona.

The claim is 1500 feet in length along the vein or deposit of mineral bearing rock in place and 600 feet in width (300 feet on either side of the center line of the claim), forming a claim in the shape of a parallelogram. The general course of said claim is from East to West.

This Notice is posted at the NE corner of the claim, which location monument is in Section 32, Township 36 North, Range 4 West, GSRB&M.

The location monument of said claim is located 10,200' South and 19,900' East from the SE corner of Section 22, Township 36 North, Range 5 West, GSRB&M, Arizona.

Said claim is located in the NE/4 of Sec. 5 Twp. 35 North
SE/4 of Sec. 32, Twp. 36 North, Range 4 West
NW/4 of Sec. _____
SW/4 of Sec. _____

The undersigned claims the ground beginning at the location monument, being Corner No. 1 of the claim, and running thence

- South 300' to the center of the East end line; thence,
- (direction & distance)
- South 300' to Corner No. 2; thence,
- (direction & distance)
- West 1500' to Corner No. 3; thence,
- (direction & distance)
- North 300' to the center of the West end line; thence,
- (direction & distance)
- North 300' to Corner No. 4; thence,
- (direction & distance)
- East 1500' to the point of beginning.
- (direction & distance)

There are seven substantial posts, projecting at least 4 feet above the surface of the ground, or stone monuments, at least 3 feet high, one for the location monument, one at each of the four corners and one at the center of each line as prescribed by A.R.S. § 27-204.

Located, dated and posted on the ground this 19th day of November, 1979.

WESTERN NUCLEAR, INC.

By: Douglas F. Sterck
Douglas F. Sterck, Agent

RECEIVED
BLM AZ STATE OFFICE
PHOENIX, ARIZONA
JAN 17 7 41 PM '80

INTERIOR, BLM AZ State Office
Data relative to this document
has been entered into an automated
system and images of all documents
have been microfilmed.

A MC 96615

All location monuments, corners and end centers are monumented with 2" x 2" x 5' wood posts.

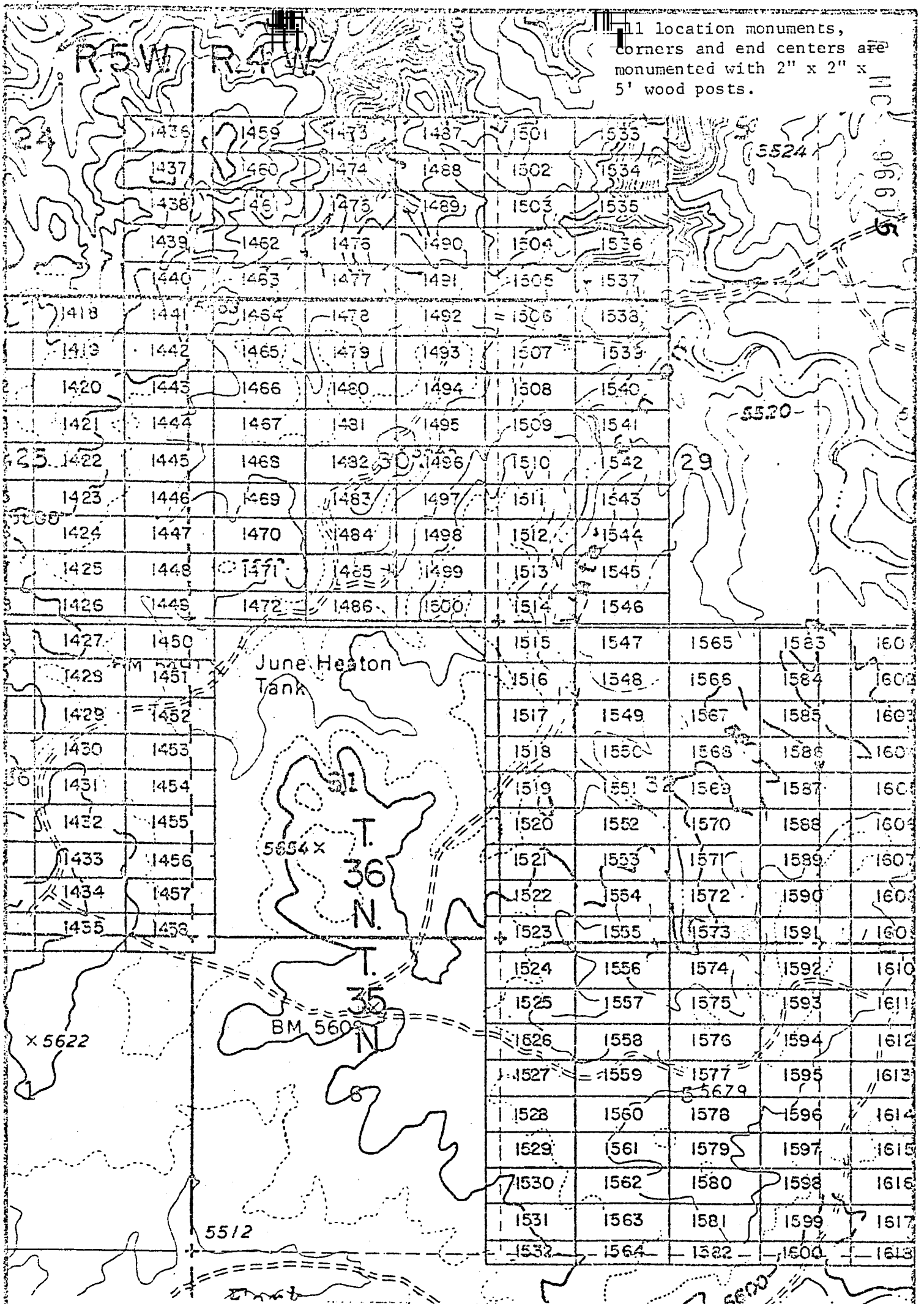


EXHIBIT MAP

of
LODE MINING CLAIMS (SIN 1418-1600)
within

Townships 35 & 36 North, Ranges 4 & 5 West, G&SRM
Mohave County, Arizona

INTERIOR, BLM AZ State Office for
Data relative to this document Western Nuclear, Inc.
has been entered into an automated 134 Union Blvd., Suite 640
system and images of all documents Lakewood, Colorado 80228
have been microfilmed.

THIS PAGE WILL NOT
REPRODUCE SATISFACTORILY

RECEIVED
STATE OFFICE
JAN 17 4 41 PM '80
BLM
OFFICE
MOHAVE COUNTY, ARIZONA

BOOK 602 PAGE 68

JAN 9 '80 - 11 19 AM

INDEXED

INDEXED ARIZONA

in book 602 of Official Records, Page s 69-70

Records of Mohave County, Arizona

PROOFED



A MC 96616

Joan M. ~~NOTICE~~ OF LOCATION (Lode Claim)

Recorder 3.00

Shirley Cook
Deputy Recorder

Notice is hereby given that Western Nuclear, Inc., whose mailing address is 134 Union Boulevard, Suite 640, Lakewood, Colorado 80228, by its undersigned agent, makes this location of the SIN # 1574 lode mining claim, in the Hack's Canyon Mining District, County of Mohave, State of Arizona.

The claim is 1500 feet in length along the vein or deposit of mineral bearing rock in place and 600 feet in width (300 feet on either side of the center line of the claim), forming a claim in the shape of a parallelogram. The general course of said claim is from East to West.

This Notice is posted at the NE corner of the claim, which location monument is in Section 5, Township 35 North, Range 4 West, GSRB&M.

The location monument of said claim is located 10,800' South and 19,900' East from the SE corner of Section 22, Township 36 North, Range 5 West, GSRB&M, Arizona.

Said claim is located in the NE/4 of Sec. 5, SE/4 of Sec. _____, Twp. 35 North, Range 4 West
NW/4 of Sec. _____
SW/4 of Sec. _____

The undersigned claims the ground beginning at the location monument, being Corner No. 1 of the claim, and running thence

- South 300' to the center of the East end line; thence,
- (direction & distance)
- South 300' to Corner No. 2; thence,
- (direction & distance)
- West 1500' to Corner No. 3; thence,
- (direction & distance)
- North 300' to the center of the West end line; thence,
- (direction & distance)
- North 300' to Corner No. 4; thence,
- (direction & distance)
- East 1500' to the point of beginning.
- (direction & distance)

There are seven substantial posts, projecting at least 4 feet above the surface of the ground, or stone monuments, at least 3 feet high, one for the location monument, one at each of the four corners and one at the center of each line as prescribed by A.R.S. § 27-204.

Located, dated and posted on the ground this 19th day of November, 1979.

WESTERN NUCLEAR, INC.

By: Douglas F. Sterck
Douglas F. Sterck, Agent

RECEIVED
BLM AZ STATE OFFICE
PHOENIX, ARIZONA
JAN 17 7 42 PM '80

BOOK 602 PAGE 69

INTERIOR, BLM AZ State Office
Data relative to this document
has been scanned into an automated
system and images of all documents
have been microfilmed.

All location monuments, corners and end centers are monumented with 2" x 2" x 5' wood posts.

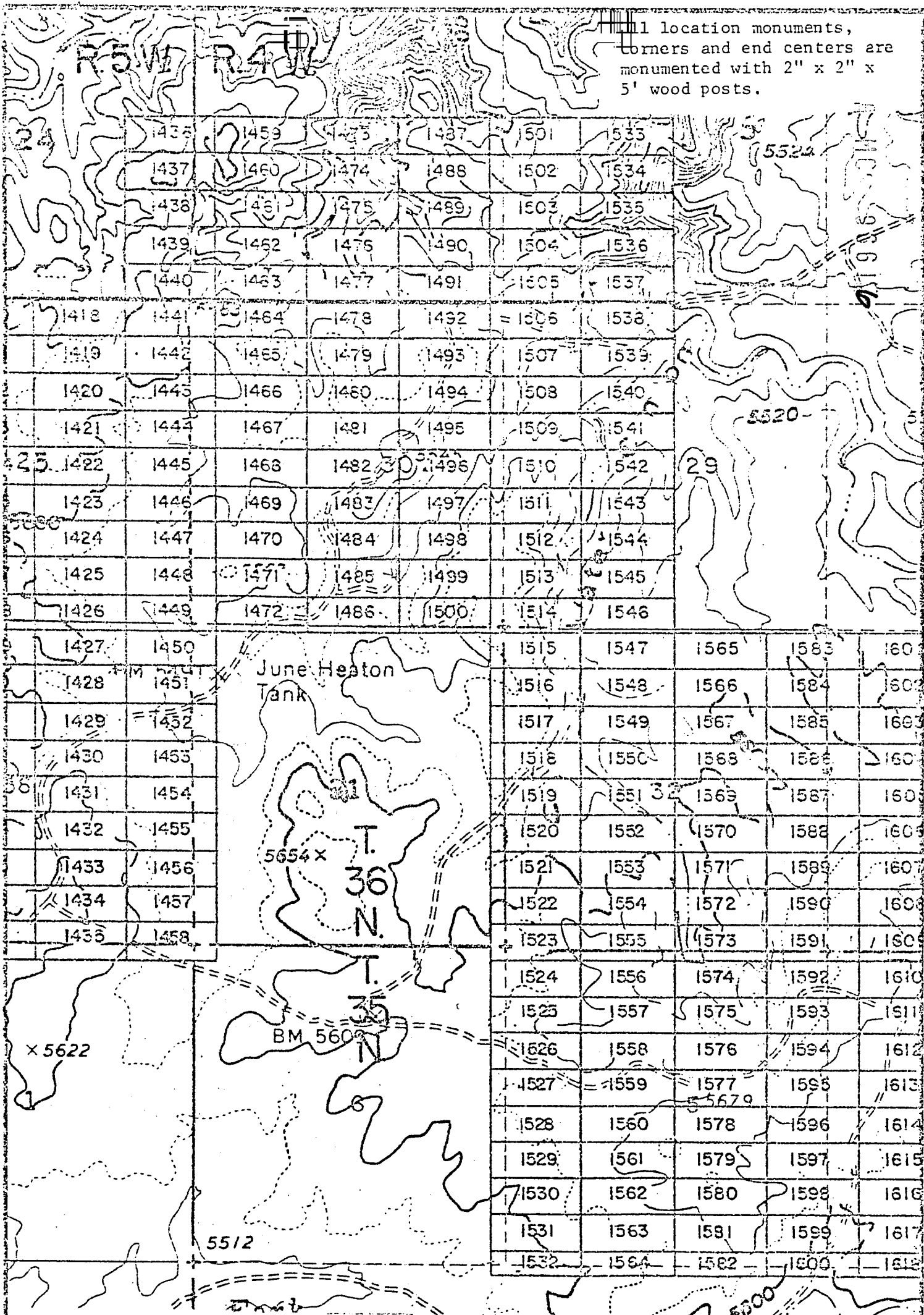


EXHIBIT MAP

of
LODE MINING CLAIMS (SIN 1418-1600)
within

Townships 35 & 36 North, Ranges 4 & 5 West, G&SRM
Mohave County, Arizona

INTERIOR, BLM AZ State
Data relative to this document for
western Nuclear, Inc.
has been entered into a 34 Union Blvd., Suite 640
system and images of all documents
Lakewood, Colorado 80228
have been microfilmed.

THIS PAGE WILL NOT
REPRODUCE SATISFACTORILY

RECEIVED
STATE OFFICE
PHOENIX, ARIZONA
17 1 42 PM '88

BOOK 6028 PAGE 70

1" = 2000'

in book 602 of Official Records, Page s 71-72


Records of Mohave County, Arizona

PROOFED

ARIZONA MICROFILMED

A H C 96619

NOTICE OF LOCATION
(Lode Claim)



By Shirley Cook
Deputy Recorder

Joan McCall
Recorder

3.00

Notice is hereby given that Western Nuclear, Inc., whose mailing address is 134 Union Boulevard, Suite 640, Lakewood, Colorado 80228, by its undersigned agent, makes this location of the SIN # 1575 lode mining claim, in the Hack's Canyon Mining District, County of Mohave, State of Arizona.

The claim is 1500 feet in length along the vein or deposit of mineral bearing rock in place and 600 feet in width (300 feet on either side of the center line of the claim), forming a claim in the shape of a parallelogram. The general course of said claim is from East to West.

This Notice is posted at the NE corner of the claim, which location monument is in Section 5, Township 35 North, Range 4 West, GSRB&M.

The location monument of said claim is located 11,400' South and 19,900' East from the SE corner of Section 22, Township 36 North, Range 5 West, GSRB&M, Arizona.

Said claim is located in the NE/4 of Sec. 5, Twp. 35 North, Range 4 West
SE/4 of Sec. _____
NW/4 of Sec. _____
SW/4 of Sec. _____

The undersigned claims the ground beginning at the location monument, being Corner No. 1 of the claim, and running thence

- South 300' to the center of the East end line; thence,
(direction & distance)
- South 300' to Corner No. 2; thence,
(direction & distance)
- West 1500' to Corner No. 3; thence,
(direction & distance)
- North 300' to the center of the West end line; thence,
(direction & distance)
- North 300' to Corner No. 4; thence,
(direction & distance)
- East 1500' to the point of beginning.
(direction & distance)

There are seven substantial posts, projecting at least 4 feet above the surface of the ground, or stone monuments, at least 3 feet high, one for the location monument, one at each of the four corners and one at the center of each line as prescribed by A.R.S. § 27-204.

Located, dated and posted on the ground this 19th day of November, 1979.

WESTERN NUCLEAR, INC.

By: Douglas F. Sterck
Douglas F. Sterck, Agent

RECEIVED
BLM AZ STATE OFFICE
JAN 17 / 42 PM '80
PHOENIX, ARIZONA

BOOK 602 PAGE 71

INTERIOR, BLM AZ State Office
Data relative to this document
has been entered into an automated
system and images of all documents
have been microfilmed.

All location monuments, corners and end centers are monumented with 2" x 2" x 5' wood posts.

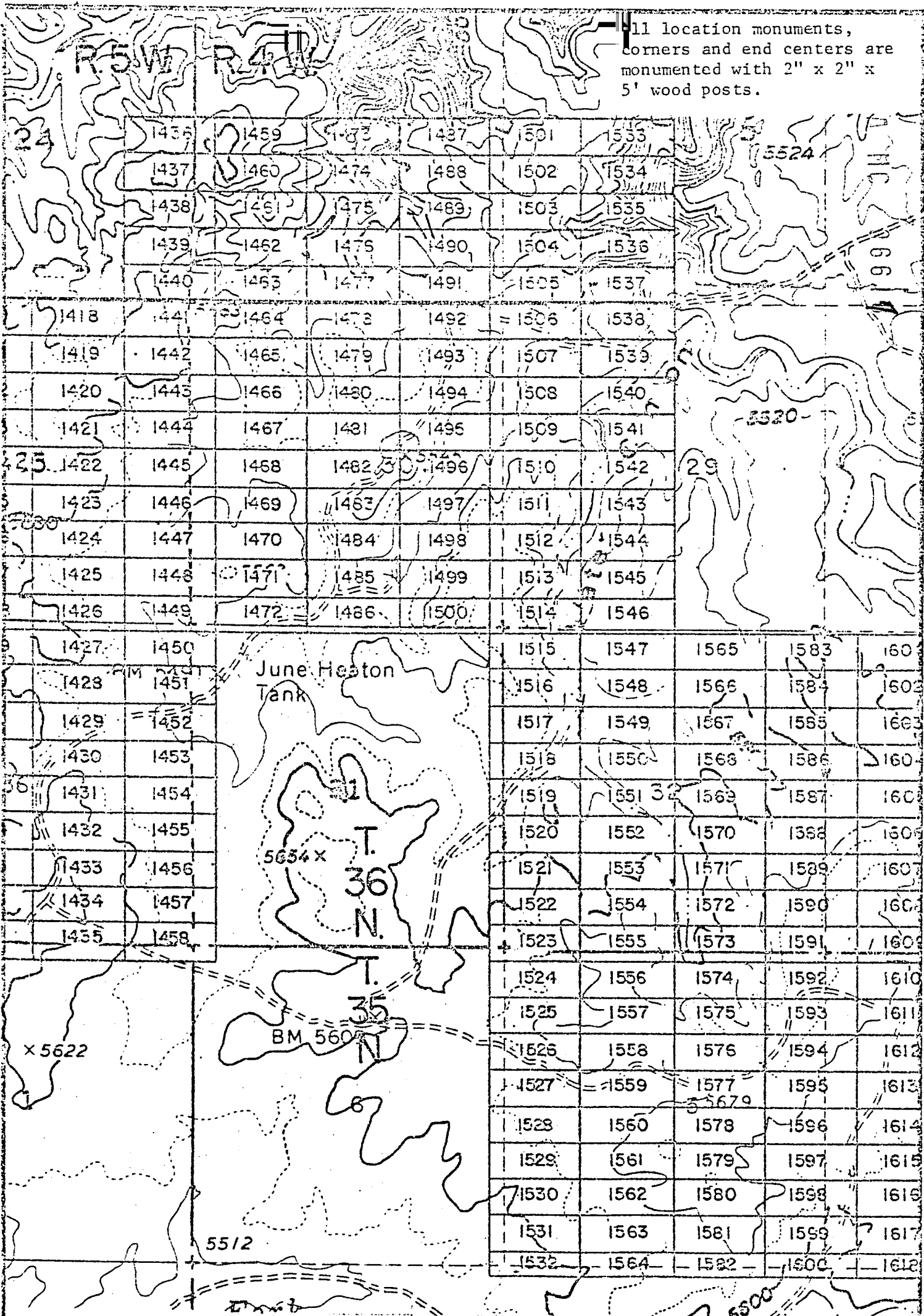


EXHIBIT MAP

of
LODE MINING CLAIMS (SIN 1418-1600)
within

Townships 35 & 36 North, Ranges 4 & 5 West, G&SRM
Mohave County, Arizona

for

INTERIOR, BLM AZ State Office
Data relative to this document
has been entered into an automated
system and images of all documents
have been microfilmed.

1" = 2000'

**THIS PAGE WILL NOT
REPRODUCE SATISFACTORILY**

RECEIVED
STATE OFFICE
HOLM, ARIZONA
17 / 42 PM

BOOK 682

in book 602 of Official Records, Page s 73-74

PROOFED

ARIZONA

Records of Mohave County, Arizona

NOTICE OF LOCATION
(Lode Claim)

MICROFILMED

By Shirley Coe
Deputy Recorder

Joan M. Recorder
3.00



A MC 96618

Notice is hereby given that Western Nuclear, Inc., whose mailing address is 134 Union Boulevard, Suite 640, Lakewood, Colorado 80228, by its undersigned agent, makes this location of the SIN # 1576 lode mining claim, in the Hack's Canyon Mining District, County of Mohave, State of Arizona.

The claim is 1500 feet in length along the vein or deposit of mineral bearing rock in place and 600 feet in width (300 feet on either side of the center line of the claim), forming a claim in the shape of a parallelogram. The general course of said claim is from East to West.

This Notice is posted at the NE corner of the claim, which location monument is in Section 5, Township 35 North, Range 4 West, GSRB&M.

The location monument of said claim is located 12,000' South and 19,900' East from the SE corner of Section 22, Township 36 North, Range 5 West, GSRB&M, Arizona.

Said claim is located in the NE/4 of Sec. 5, SE/4 of Sec. _____, Twp. 35 North, Range 4 West
NW/4 of Sec. _____
SW/4 of Sec. _____

The undersigned claims the ground beginning at the location monument, being Corner No. 1 of the claim, and running thence

- South 300' to the center of the East end line; thence,
- (direction & distance)
- South 300' to Corner No. 2; thence,
- (direction & distance)
- West 1500' to Corner No. 3; thence,
- (direction & distance)
- North 300 to the center of the West end line; thence,
- (direction & distance)
- North 300' to Corner No. 4; thence,
- (direction & distance)
- East 1500' to the point of beginning.
- (direction & distance)

There are seven substantial posts, projecting at least 4 feet above the surface of the ground, or stone monuments, at least 3 feet high, one for the location monument, one at each of the four corners and one at the center of each line as prescribed by A.R.S. § 27-204.

Located, dated and posted on the ground this 19th day of November, 1979.

WESTERN NUCLEAR, INC.

By: Douglas F. Sterck
Douglas F. Sterck, Agent

RECEIVED
BLM, AZ STATE OFFICE
PHOENIX, ARIZONA
JAN 17 7 42 PM '80

BOOK 602 PAGE 73

INTERIOR, BLM AZ State Office
Data relative to this document
has been entered into an automated
system and images of all documents
have been microfilmed.

1 location monuments, corners and end centers are monumented with 2" x 2" x 5' wood posts.

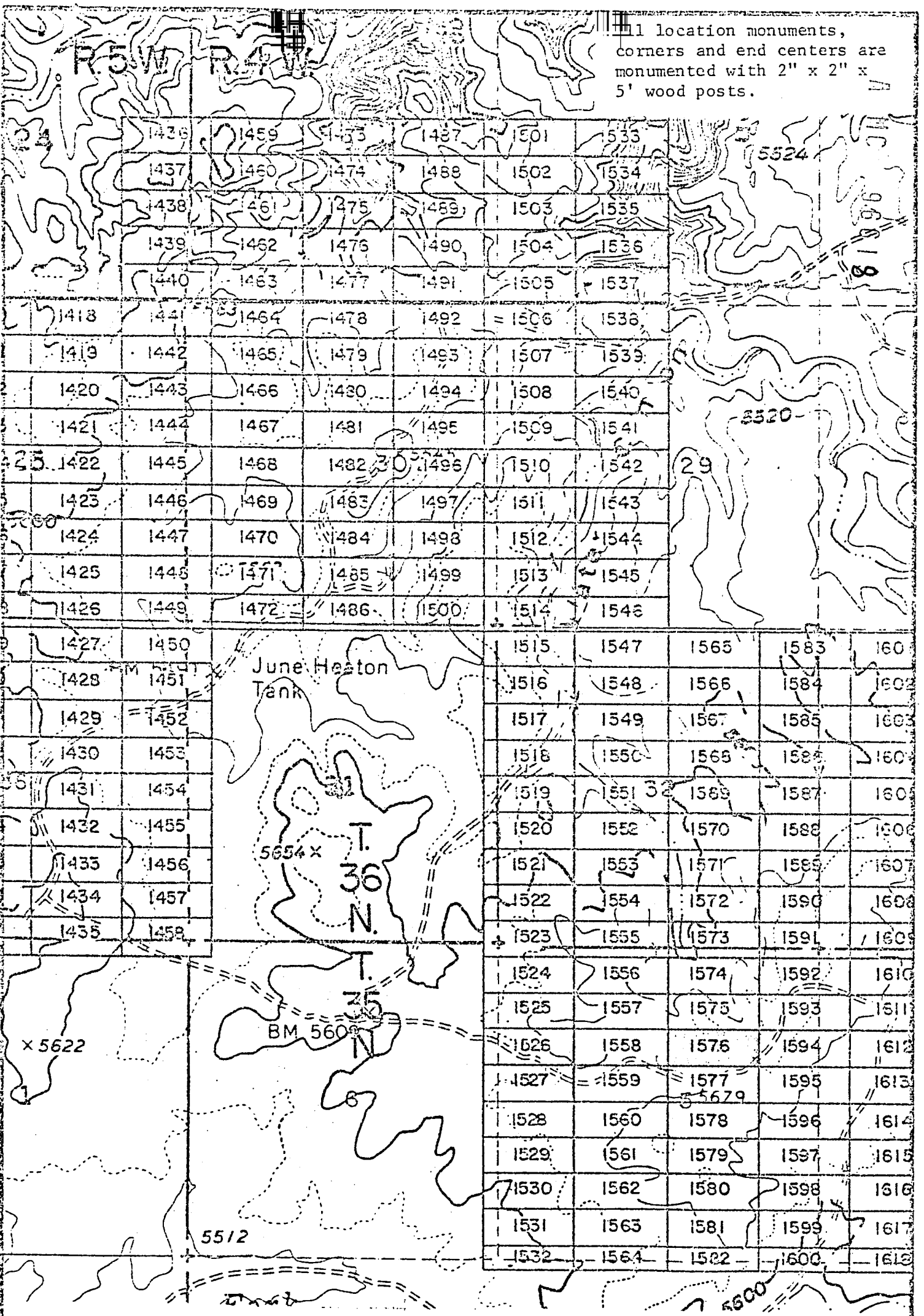


EXHIBIT MAP

of
LODE MINING CLAIMS (SIN 1418-1600)

within
Townships 35 & 36 North, Ranges 4 & 5 West, G&SRM

INTERIOR, BLM AZ State Mohave County, Arizona

Data relative to this document
has been entered into an automated
system and images of all documents
have been microfilmed.

1" = 2000'

THIS PAGE WILL NOT
REPRODUCE SATISFACTORILY

BOOK 602 PAGE 74

RECEIVED
AZ STATE OFFICE
7 42 PM '74
BUREAU OF LAND MANAGEMENT
DENVER, COLORADO

in book 602 of Official Records, Page s 75-76

Records of Mohave County, Arizona

PROOFED



NOTICE OF LOCATION
Joan McCall (Lode Claim)
Recorder 3.00

by Shirley Cook
Deputy Recorder

A H C 96619

Notice is hereby given that Western Nuclear, Inc., whose mailing address is 134 Union Boulevard, Suite 640, Lakewood, Colorado 80228, by its undersigned agent, makes this location of the SIN #1577 lode mining claim, in the Hack's Canyon Mining District, County of Mohave, State of Arizona.

The claim is 1500 feet in length along the vein or deposit of mineral bearing rock in place and 600 feet in width (300 feet on either side of the center line of the claim), forming a claim in the shape of a parallelogram. The general course of said claim is from East to West.

This Notice is posted at the NE corner of the claim, which location monument is in Section 5, Township 35 North, Range 4 West, GSRB&M.

The location monument of said claim is located 12,600' South and 19,900' East from the SE corner of Section 22, Township 36 North, Range 5 West, GSRB&M, Arizona.

Said claim is located in the NE/4 of Sec. 5, SE/4 of Sec. _____, Twp. 35 North, Range 4 West
NW/4 of Sec. _____
SW/4 of Sec. _____

The undersigned claims the ground beginning at the location monument, being Corner No. 1 of the claim, and running thence

- South 300' to the center of the East end line; thence,
- (direction & distance)
- South 300' to Corner No. 2; thence,
- (direction & distance)
- West 1500' to Corner No. 3; thence,
- (direction & distance)
- North 300' to the center of the West end line; thence,
- (direction & distance)
- North 300' to Corner No. 4; thence,
- (direction & distance)
- East 1500' to the point of beginning.
- (direction & distance)

There are seven substantial posts, projecting at least 4 feet above the surface of the ground, or stone monuments, at least 3 feet high, one for the location monument, one at each of the four corners and one at the center of each line as prescribed by A.R.S. § 27-204.

Located, dated and posted on the ground this 19th day of November, 1979.

WESTERN NUCLEAR, INC.

By: Douglas F. Sterck
Douglas F. Sterck, Agent

INTERIOR, BLM AZ State Office
Data relative to this document
has been entered into an automated
system and images of all documents
have been microfilmed.

RECEIVED
BLM AZ STATE OFFICE
JAN 17 7 42 PM '80
TUCSON, ARIZONA
BOOK 602 PAGE 75

All location monuments, corners and end centers are monumented with 2" x 2" x 5' wood posts.

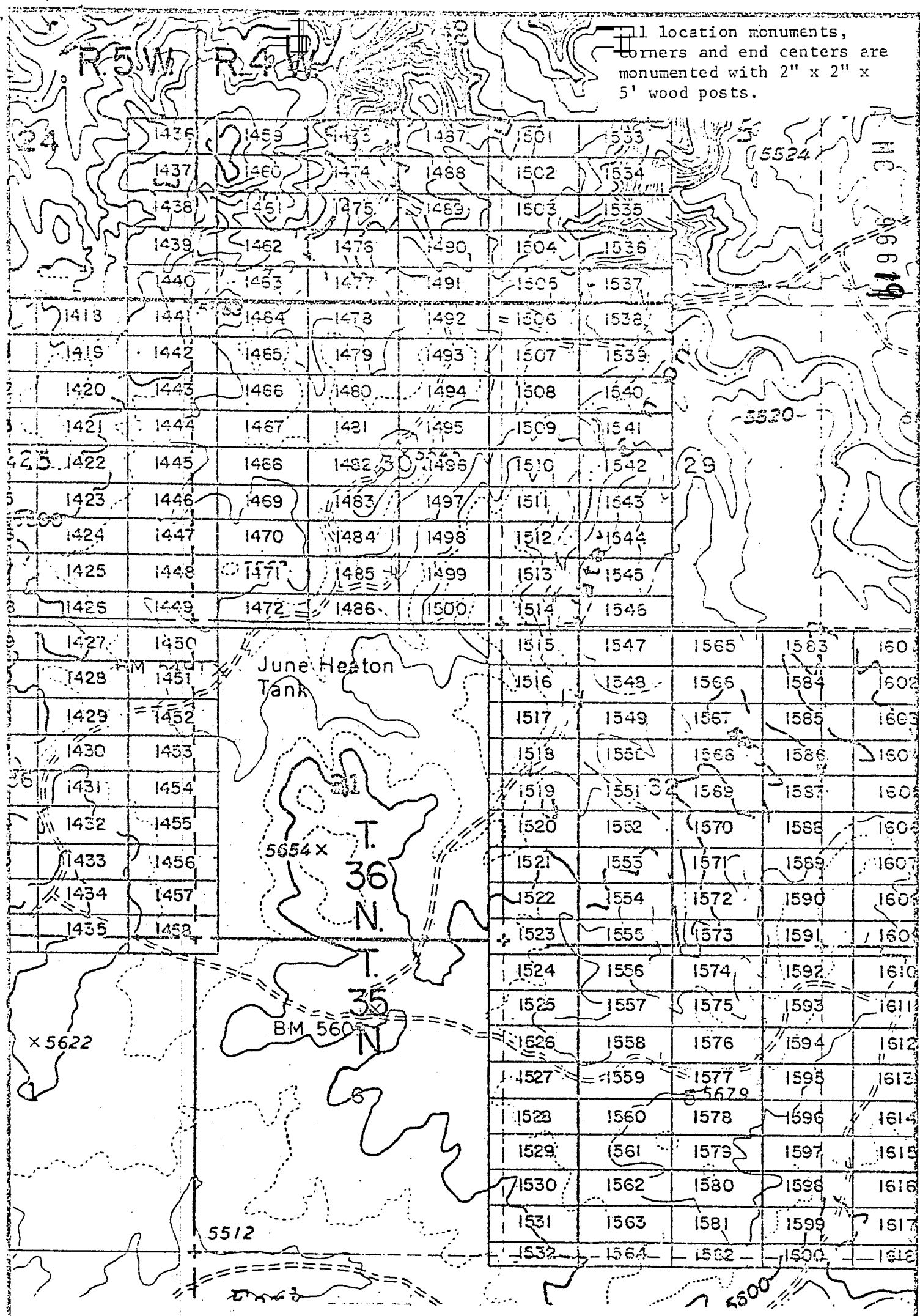


EXHIBIT MAP
of

LODE MINING CLAIMS (SIN 1418-1600)

within

Townships 35 & 36 North, Ranges 4 & 5 West, G&SRM

Mohave County, Arizona

INTERIOR, BLM AZ State Office for
Data relative to this document
has been entered into an automated
system and images of all documents
have been microfilmed.



1" = 2000'

THIS PAGE WILL NOT
REPRODUCE SATISFACTORILY

BOOK

602

PAGE

76

RECEIVED
BLM AZ STATE OFFICE
7 42 PM '80

in book 602 of Official Records, Page s 77-78

Records of Mohave County, Arizona

PROOFED

ARIZONA



MC 96620

NOTICE OF LOCATION
(Lode Claim)

By Shirley Cook
Deputy Recorder

Joan M. Recorder
3.00

Notice is hereby given that Western Nuclear, Inc., whose mailing address is 134 Union Boulevard, Suite 640, Lakewood, Colorado 80228, by its under- signed agent, makes this location of the SIN # 1578 lode mining claim, in the Hack's Canyon Mining District, County of Mohave, State of Arizona.

The claim is 1500 feet in length along the vein or deposit of mineral bearing rock in place and 600 feet in width (300 feet on either side of the center line of the claim), forming a claim in the shape of a parallelogram. The general course of said claim is from East to West.

This Notice is posted at the NE corner of the claim, which location monument is in Section 5, Township 35 North, Range 4 West, GSRB&M.

The location monument of said claim is located 13,200' South and 19,900' East from the SE corner of Section 22, Township 36 North, Range 5 West, GSRB&M, Arizona.

Said claim is located in the NE/4 of Sec. 5, Twp. 35 North, Range 4 West
SE/4 of Sec. 5, Twp. 35 North, Range 4 West
NW/4 of Sec. 5, Twp. 35 North, Range 4 West
SW/4 of Sec. 5, Twp. 35 North, Range 4 West

The undersigned claims the ground beginning at the location monument, being Corner No. 1 of the claim, and running thence

- South 300' to the center of the East end line; thence,
- (direction & distance)
- South 300' to Corner No. 2; thence,
- (direction & distance)
- West 1500' to Corner No. 3; thence,
- (direction & distance)
- North 300' to the center of the West end line; thence,
- (direction & distance)
- North 300' to Corner No. 4; thence,
- (direction & distance)
- East 1500' to the point of beginning.
- (direction & distance)

There are seven substantial posts, projecting at least 4 feet above the surface of the ground, or stone monuments, at least 3 feet high, one for the location monument, one at each of the four corners and one at the center of each line as prescribed by A.R.S. § 27-204.

Located, dated and posted on the ground this 19th day of November, 1979.

WESTERN NUCLEAR, INC.

By: Douglas F. Sterck
Douglas F. Sterck, Agent

RECEIVED
BLM AZ STATE OFFICE
PHOENIX, ARIZONA
JAN 17 7 42 PM '80

BOOK 602 PAGE 77

INTERIOR, BLM AZ State Office
Data relative to this document
has been entered into an automated
system and images of all documents
have been microfilmed.

All location monuments, corners and end centers are monumented with 2" x 2" x 5' wood posts.

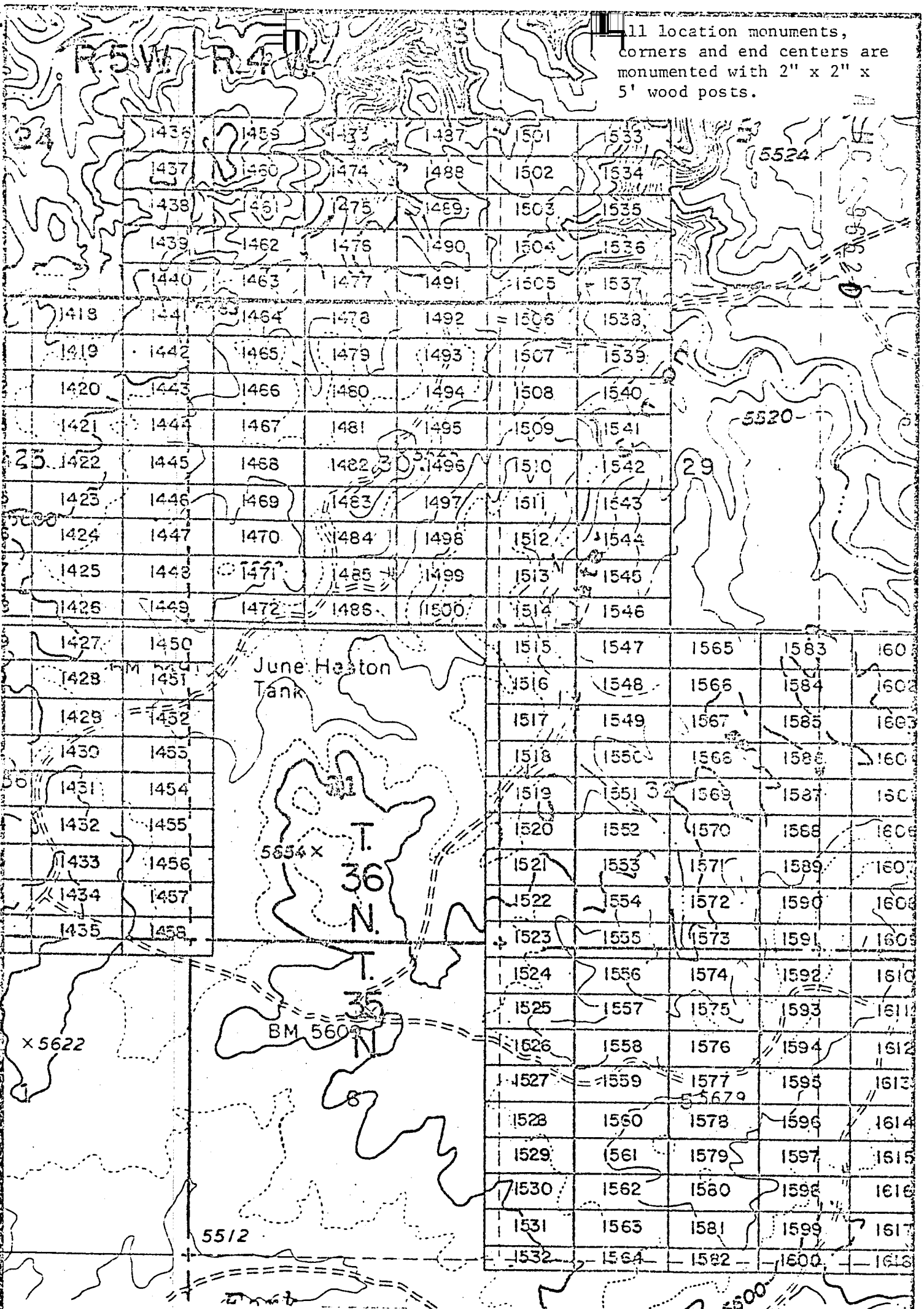


EXHIBIT MAP
of

LODE MINING CLAIMS (SIN 1418-1600)
within

Townships 35 & 36 North, Ranges 4 & 5 West, G&SRM
Interior, BLM AZ State Office
Data relative to this document for
has been entered into an automated Nuclear, Inc.
system and images of all Union Blvd., Suite 640
have been microfilmed. Lakewood, Colorado 80228

**THIS PAGE WILL NOT
REPRODUCE SATISFACTORILY**

RECEIVED
 REGISTERED OFFICE
 JUN 14 4 42 PM '80
 BLM, ARIZONA

1" = 2000'

BOOK 602 PAGE 78



PROOFED

in book 602 of Official Records, Page s 79-80

Records of Mohave County, Arizona

Joan ~~NOTICE~~ OF LOCATION

(Lode Claim)

By Shirley Cook
Deputy Recorder

Recorder

3.00

Notice is hereby given that Western Nuclear, Inc., whose mailing address is 134 Union Boulevard, Suite 640, Lakewood, Colorado 80228, by its undersigned agent, makes this location of the SIN # 1579 lode mining claim, in the Hack's Canyon Mining District, County of Mohave, State of Arizona.

The claim is 1500 feet in length along the vein or deposit of mineral bearing rock in place and 600 feet in width (300 feet on either side of the center line of the claim), forming a claim in the shape of a parallelogram. The general course of said claim is from East to West.

This Notice is posted at the NE corner of the claim, which location monument is in Section 5, Township 35 North, Range 4 West, GSRB&M.

The location monument of said claim is located 13,800' South and 19,900' East from the SE corner of Section 22, Township 36 North, Range 5 West, GSRB&M, Arizona.

Said claim is located in the NE/4 of Sec. 5, Twp. 35 North, Range 4 West
SE/4 of Sec. 5, Twp. 35 North, Range 4 West
NW/4 of Sec. 5, Twp. 35 North, Range 4 West
SW/4 of Sec. 5, Twp. 35 North, Range 4 West

The undersigned claims the ground beginning at the location monument, being Corner No. 1 of the claim, and running thence

South 300' to the center of the East end line; thence,
(direction & distance)
South 300' to Corner No. 2; thence,
(direction & distance)
West 1500' to Corner No. 3; thence,
(direction & distance)
North 300' to the center of the West end line; thence,
(direction & distance)
North 300' to Corner No. 4; thence,
(direction & distance)
East 1500' to the point of beginning.
(direction & distance)

There are seven substantial posts, projecting at least 4 feet above the surface of the ground, or stone monuments, at least 3 feet high, one for the location monument, one at each of the four corners and one at the center of each line as prescribed by A.R.S. § 27-204.

Located, dated and posted on the ground this 19th day of November, 1979.

WESTERN NUCLEAR, INC.

By: Douglas F. Sterck
Douglas F. Sterck, Agent

RECEIVED
BLM AZ STATE OFFICE
PHOENIX, ARIZONA
JUN 17 7 42 PM '80

INTERIOR, BLM AZ State Office
Data relative to this document
has been entered into an automated
system and images of all documents
have been microfilmed.

1 location monuments, corners and end centers are monumented with 2" x 2" x 5' wood posts.

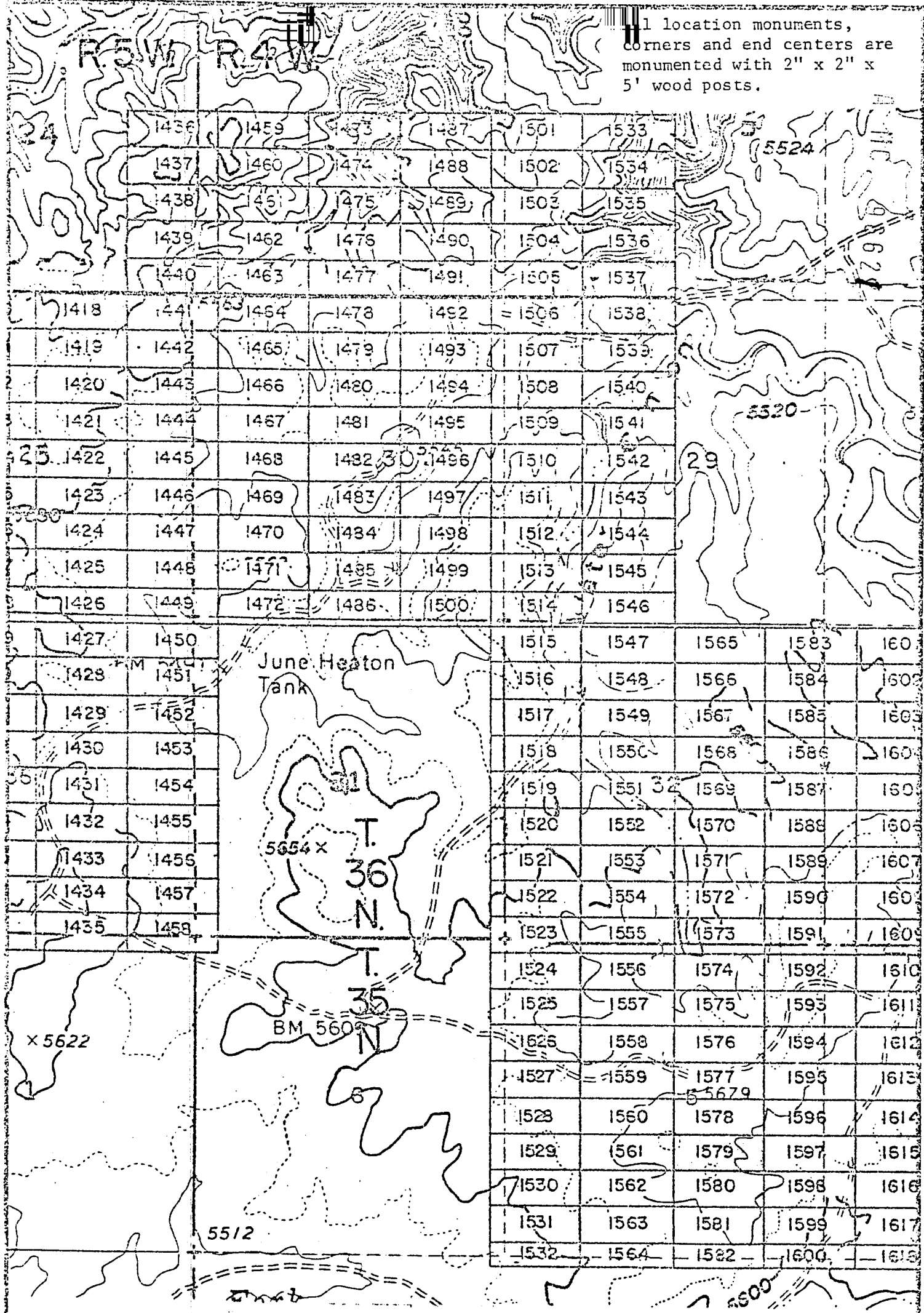


EXHIBIT MAP

of
LODE MINING CLAIMS (SIN 1418-1600)

within
Townships 35 & 36 North, Ranges 4 & 5 West, G&SRM

Mohave County, Arizona

Interior, BLM AZ State Office for

data from Nuclear, Inc.
has been entered into an automatic
system and images of all documents
have been microfilmed.

THIS PAGE WILL NOT REPRODUCE SATISFACTORILY

RECEIVED
BLM AZ STATE OFFICE
42 PM '80
ARIZONA

BOOK 602 PAGE 80



1" = 2000'

JAN 9 '80 - 11 12 AM

80-101
INDEXED MINES

INDEXED

MICROFILMED

in book 602 of Official Records, Page s 81-82

Records of Mohave County, Arizona

PROOFED

NOTICE OF LOCATION

(Lode Claim)

Recorder

3.00



A-M-C 96622

By Shirley Cook
Deputy Recorder

Notice is hereby given that Western Nuclear, Inc., whose mailing address is 134 Union Boulevard, Suite 640, Lakewood, Colorado 80228, by its under- signed agent, makes this location of the SIN # 1580 lode mining claim, in the Hack's Canyon Mining District, County of Mohave, State of Arizona.

The claim is 1500 feet in length along the vein or deposit of mineral bearing rock in place and 600 feet in width (300 feet on either side of the center line of the claim), forming a claim in the shape of a parallelogram. The general course of said claim is from East to West.

This Notice is posted at the NE corner of the claim, which location monument is in Section 5, Township 35 North, Range 4 West, GSRB&M.

The location monument of said claim is located 14,400' South and 19,900' East from the SE corner of Section 22, Township 36 North, Range 5 West, GSRB&M, Arizona.

Said claim is located in the NE/4 of Sec. _____, SE/4 of Sec. 5, Twp. 35 North, Range 4 West, NW/4 of Sec. _____, SW/4 of Sec. _____

The undersigned claims the ground beginning at the location monument, being Corner No. 1 of the claim, and running thence

<u>South 300'</u> (direction & distance)	to the center of the <u>East</u> end line; thence,
<u>South 300'</u> (direction & distance)	to Corner No. 2; thence,
<u>West 1500'</u> (direction & distance)	to Corner No. 3; thence,
<u>North 300'</u> (direction & distance)	to the center of the <u>West</u> end line; thence,
<u>North 300'</u> (direction & distance)	to Corner No. 4; thence,
<u>East 1500'</u> (direction & distance)	to the point of beginning.

There are seven substantial posts, projecting at least 4 feet above the surface of the ground, or stone monuments, at least 3 feet high, one for the location monument, one at each of the four corners and one at the center of each line as prescribed by A.R.S. § 27-204.

Located, dated and posted on the ground this 19th day of November, 1979.

WESTERN NUCLEAR, INC.

By: Douglas F. Sterck
Douglas F. Sterck, Agent

RECEIVED
BLM AZ STATE OFFICE
PHOENIX, ARIZONA
JAN 17 7 43 PM '80
BOOK 602 PAGE 81

INTERIOR, BLM AZ State Office
Data relative to this document
has been entered into an automated
system and images of all documents
have been microfilmed.

All location monuments, corners and end centers are monumented with 2" x 2" x 5' wood posts.

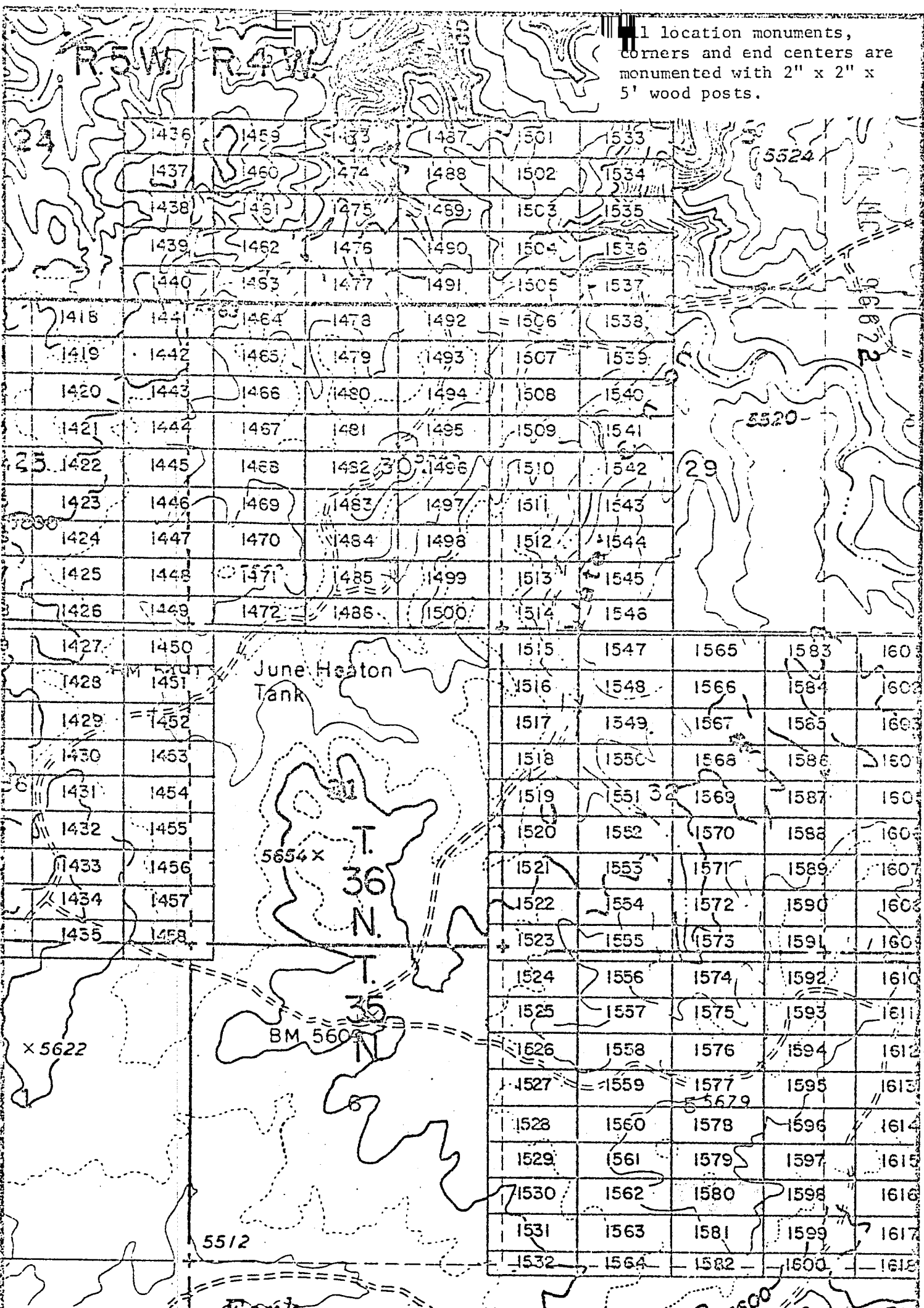


EXHIBIT MAP
of

LODE MINING CLAIMS (SIN 1418-1600)

within

Townships 35 & 36 North, Ranges 4 & 5 West, G&SRM

Mohave County, Arizona

for

Western Nuclear, Inc.

Blvd., Suite 640

Colorado 80228

INTERIOR, BLM AZ State Office
Data relative to this claim
has been entered into an automated
system and images of all documents
have been microfilmed.

THIS PAGE WILL NOT
REPRODUCE SATISFACTORILY

RECEIVED
BLM AZ STATE OFFICE
JAN 17 4 33 PM '80
PHOENIX ARIZONA

BOOK 602 PAGE 82

80-1012
INDEXED
PROOFED

INDEXED
MICROFILMED

JAN 9 '80 - 11 10 AM
in book 602 of Official Records, Page 83-84

Records of Mohave County, Arizona

Joan NOTICE OF LOCATION
(Lode Claim)

By Shirley Cook
Deputy Recorder

Recorder 3.00



A MC 96623

Notice is hereby given that Western Nuclear, Inc., whose mailing address is 134 Union Boulevard, Suite 640, Lakewood, Colorado 80228, by its undersigned agent, makes this location of the SIN # 1581 lode mining claim, in the Hack's Canyon Mining District, County of Mohave, State of Arizona.

The claim is 1500 feet in length along the vein or deposit of mineral bearing rock in place and 600 feet in width (300 feet on either side of the center line of the claim), forming a claim in the shape of a parallelogram. The general course of said claim is from East to West.

This Notice is posted at the NE corner of the claim, which location monument is in Section 5, Township 35 North, Range 4 West, GSRB&M.

The location monument of said claim is located 15,000' South and 19,900' East from the SE corner of Section 22, Township 36 North, Range 5 West, GSRB&M, Arizona.

Said claim is located in the NE/4 of Sec. 5, Twp. 35 North, Range 4 West
NW/4 of Sec. _____
SW/4 of Sec. _____

The undersigned claims the ground beginning at the location monument, being Corner No. 1 of the claim, and running thence

- South 300' to the center of the East end line; thence,
- (direction & distance)
- South 300' to Corner No. 2; thence,
- (direction & distance)
- West 1500' to Corner No. 3; thence,
- (direction & distance)
- North 300 to the center of the West end line; thence,
- (direction & distance)
- North 300' to Corner No. 4; thence,
- (direction & distance)
- East 1500' to the point of beginning.
- (direction & distance)

There are seven substantial posts, projecting at least 4 feet above the surface of the ground, or stone monuments, at least 3 feet high, one for the location monument, one at each of the four corners and one at the center of each line as prescribed by A.R.S. § 27-204.

Located, dated and posted on the ground this 19th day of November, 1979.

WESTERN NUCLEAR, INC.

By: Douglas F. Sterck
Douglas F. Sterck, Agent

INTERIOR, BLM AZ State Office
Data relative to this document
has been entered into an automated
system and images of all documents
have been microfilmed.

RECEIVED
BLM AZ STATE OFFICE
PHOENIX, ARIZONA
JAN 17 7 43 PM '80
BOOK 602 PAGE 83

location monuments, corners and end centers are monumented with 2" x 2" x 5' wood posts.

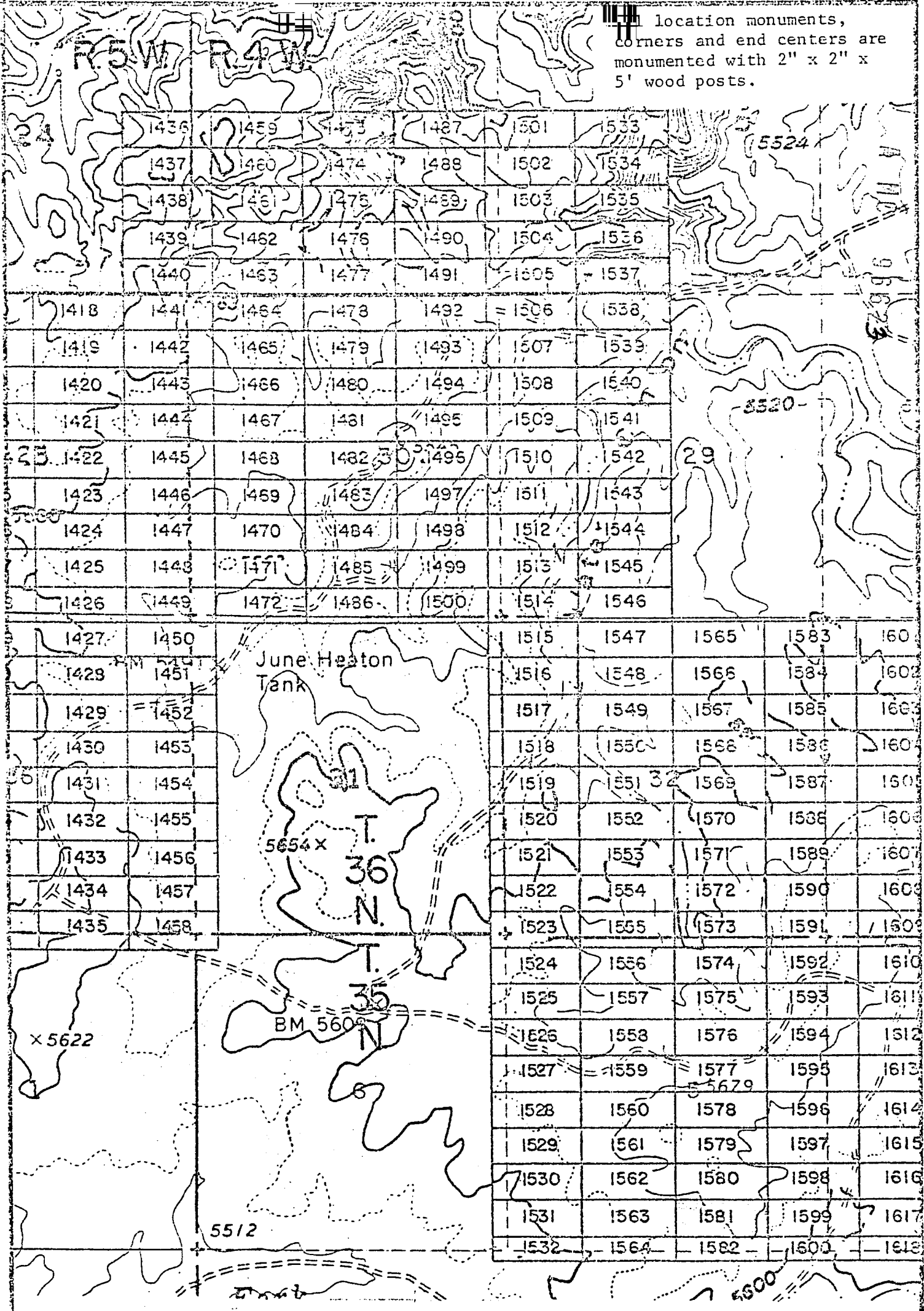


EXHIBIT MAP
of

LODE MINING CLAIMS (SIN 1418-1600)

within

Townships 35 & 36 North, Ranges 4 & 5 West, G&SRM
Mohave County, Arizona

INTERIOR PLATS
Data relative to this document for
has been entered into an electronic
system and images of all
have been microfilmed.

Western Nuclear, Inc.
34 Union Blvd., Suite 640
Lakewood, Colorado 80228



1" = 2000'

THIS PAGE WILL NOT
REPRODUCE SATISFACTORILY

RECEIVED
STATE OFFICE
HENIK, ARIZONA
7 43 PM '88

BOOK 602 PAGE 84

JAN 9 '80 - 11 10 AM

80-1013

MICROFILMED

INDEXED

in book 602 of Official Records, Page s 85-86 INDEXED MINES

Records of Mohave County, Arizona

PROOFED

ARIZONA



A M C 96624

Joan ~~NOTICE~~ NOTICE OF LOCATION
(Lode Claim)

3.00

By Shirley Cook
Deputy Recorder

Recorder

Notice is hereby given that Western Nuclear, Inc., whose mailing address is 134 Union Boulevard, Suite 640, Lakewood, Colorado 80228, by its undersigned agent, makes this location of the SIN #1582 lode mining claim, in the Hack's Canyon Mining District, County of Mohave, State of Arizona.

The claim is 1500 feet in length along the vein or deposit of mineral bearing rock in place and 400 feet in width 200 feet on either side of the center line of the claim), forming a claim in the shape of a parallelogram. The general course of said claim is from East to West.

This Notice is posted at the NE corner of the claim, which location monument is in Section 5, Township 35 North, Range 4 West, GSRB&M.

The location monument of said claim is located 15,600' South and 19,900' East from the SE corner of Section 22, Township 36 North, Range 5 West, GSRB&M, Arizona.

Said claim is located in the NE/4 of Sec. 8
SE/4 of Sec. 5, Twp. 35 North, Range 4 West
NW/4 of Sec. _____
SW/4 of Sec. _____

The undersigned claims the ground beginning at the location monument, being Corner No. 1 of the claim, and running thence

- South 200' to the center of the East end line; thence,
(direction & distance)
- South 200' to Corner No. 2; thence,
(direction & distance)
- West 1500' to Corner No. 3; thence,
(direction & distance)
- North 200' to the center of the West end line; thence,
(direction & distance)
- North 200' to Corner No. 4; thence,
(direction & distance)
- East 1500' to the point of beginning.
(direction & distance)

There are seven substantial posts, projecting at least 4 feet above the surface of the ground, or stone monuments, at least 3 feet high, one for the location monument, one at each of the four corners and one at the center of each line as prescribed by A.R.S. § 27-204.

Located, dated and posted on the ground this 19th day of November, 1979.

WESTERN NUCLEAR, INC.

By: Douglas F. Sterck
Douglas F. Sterck, Agent

INTERIOR, BLM AZ State Office
Data relative to this document
has been entered into an automated
system and images of all documents
have been microfilmed.

RECEIVED
BLM AZ STATE OFFICE
PHOENIX, ARIZONA
JAN 17 7 43 PM '80
BOOK 602 PAGE 85

11 location monuments,
 Corners and end centers are
 monumented with 2" x 2" x
 5' wood posts.

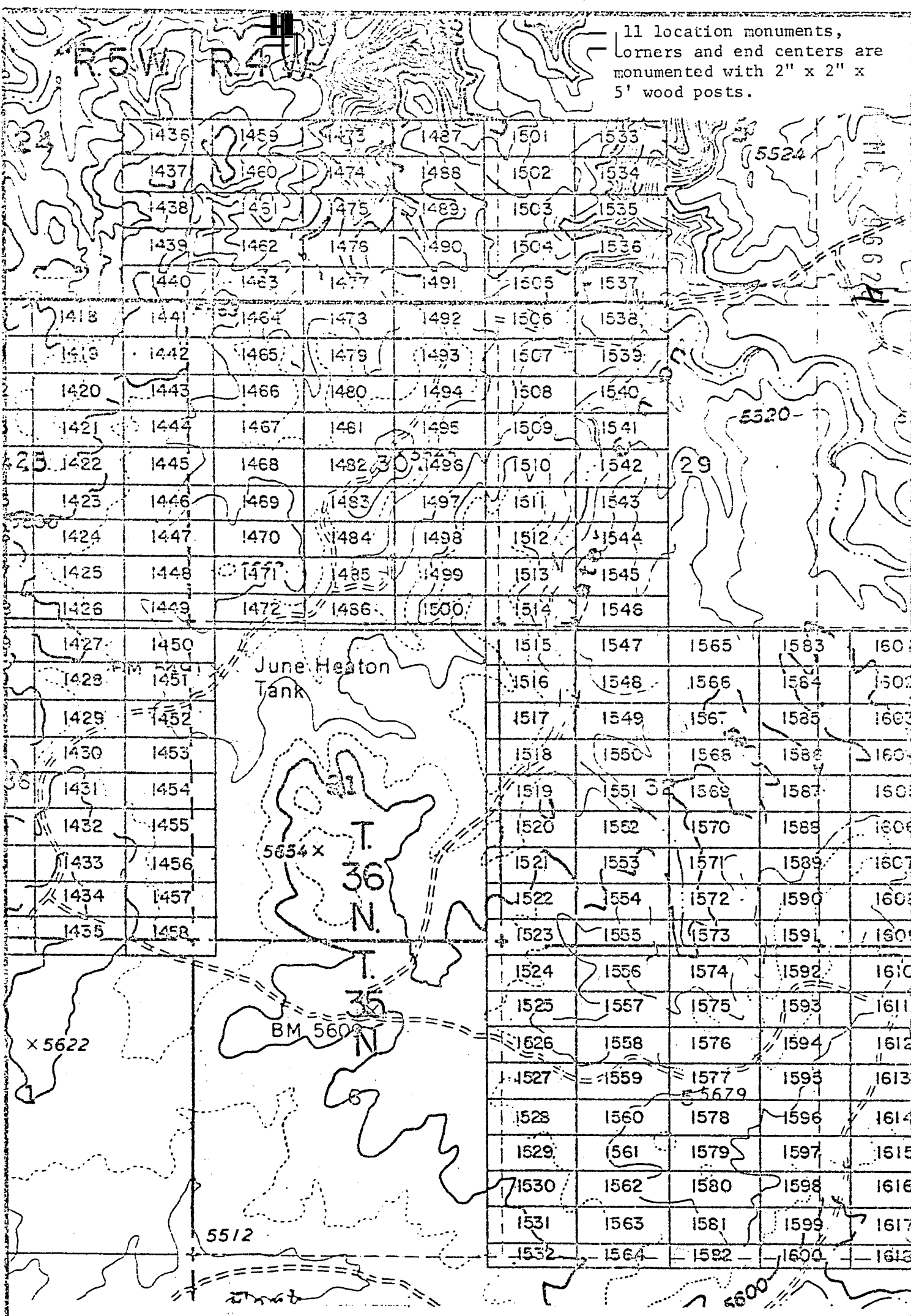


EXHIBIT MAP
 of

LODE MINING CLAIMS (SIN 1418-1600)

within

Townships 35 & 36 North, Ranges 4 & 5 West, G&SRM
 Mohave County, Arizona

for
 Western Nuclear, Inc.
 13700 North
 Woodward, Colorado 80228

INTERIOR, BLM
 Data relative to this document
 has been entered into an automated
 system and images of all documents
 have been microfilmed.

1" = 2000'

**THIS PAGE WILL NOT
 REPRODUCE SATISFACTORILY**

RECEIVED
 AZ STATE OFFICE
 JUNE 17 7 43 PM '86
 MOHAVE, ARIZONA

BOOK 602 PAGE 86

Records of Mohave County, Arizona

PROOFED

ARIZONA

Joan McCall

By Shirley Coor
Deputy Recorder



NOTICE OF LOCATION
Recorder (Lode Claim)

3.00

Notice is hereby given that Western Nuclear, Inc., whose mailing address is 134 Union Boulevard, Suite 640, Lakewood, Colorado 80228, by its undersigned agent, makes this location of the SIN # 1583 lode mining claim, in the Hack's Canyon Mining District, County of Mohave, State of Arizona.

The claim is 1500 feet in length along the vein or deposit of mineral bearing rock in place and 600 feet in width (300 feet on either side of the center line of the claim), forming a claim in the shape of a parallelogram. The general course of said claim is from East to West.

This Notice is posted at the NE corner of the claim, which location monument is in Section 33, Township 36 North, Range 4 West, GSRB&M.

The location monument of said claim is located 5400' South and 21,400' East from the SE corner of Section 22, Township 36 North, Range 5 West, GSRB&M, Arizona.

Said claim is located in the NE/4 of Sec. 32, SE/4 of Sec. 33, Twp. 36 North, Range 4 West, NW/4 of Sec. 33, SW/4 of Sec. 33

The undersigned claims the ground beginning at the location monument, being Corner No. 1 of the claim, and running thence

<u>South 300'</u> (direction & distance)	to the center of the <u>East</u> end line; thence,
<u>South 300'</u> (direction & distance)	to Corner No. 2; thence,
<u>West 1500'</u> (direction & distance)	to Corner No. 3; thence,
<u>North 300'</u> (direction & distance)	to the center of the <u>West</u> end line; thence,
<u>North 300'</u> (direction & distance)	to Corner No. 4; thence,
<u>East 1500'</u> (direction & distance)	to the point of beginning.

There are seven substantial posts, projecting at least 4 feet above the surface of the ground, or stone monuments, at least 3 feet high, one for the location monument, one at each of the four corners and one at the center of each line as prescribed by A.R.S. § 27-204.

Located, dated and posted on the ground this 28th day of November, 1979.

WESTERN NUCLEAR, INC.

By: Douglas F. Sterck
Douglas F. Sterck, Agent

A H C 96625

INTERIOR, BLM AZ State Office
Data relative to this document
has been entered into an automated
system and images of all documents
have been microfilmed.

RECEIVED
BLM AZ STATE OFFICE
PHOENIX, ARIZONA
JAN 17 7 43 PM '80

1 location monuments.
 Corners and end centers are
 monumented with 2" x 2" x
 5' wood posts.

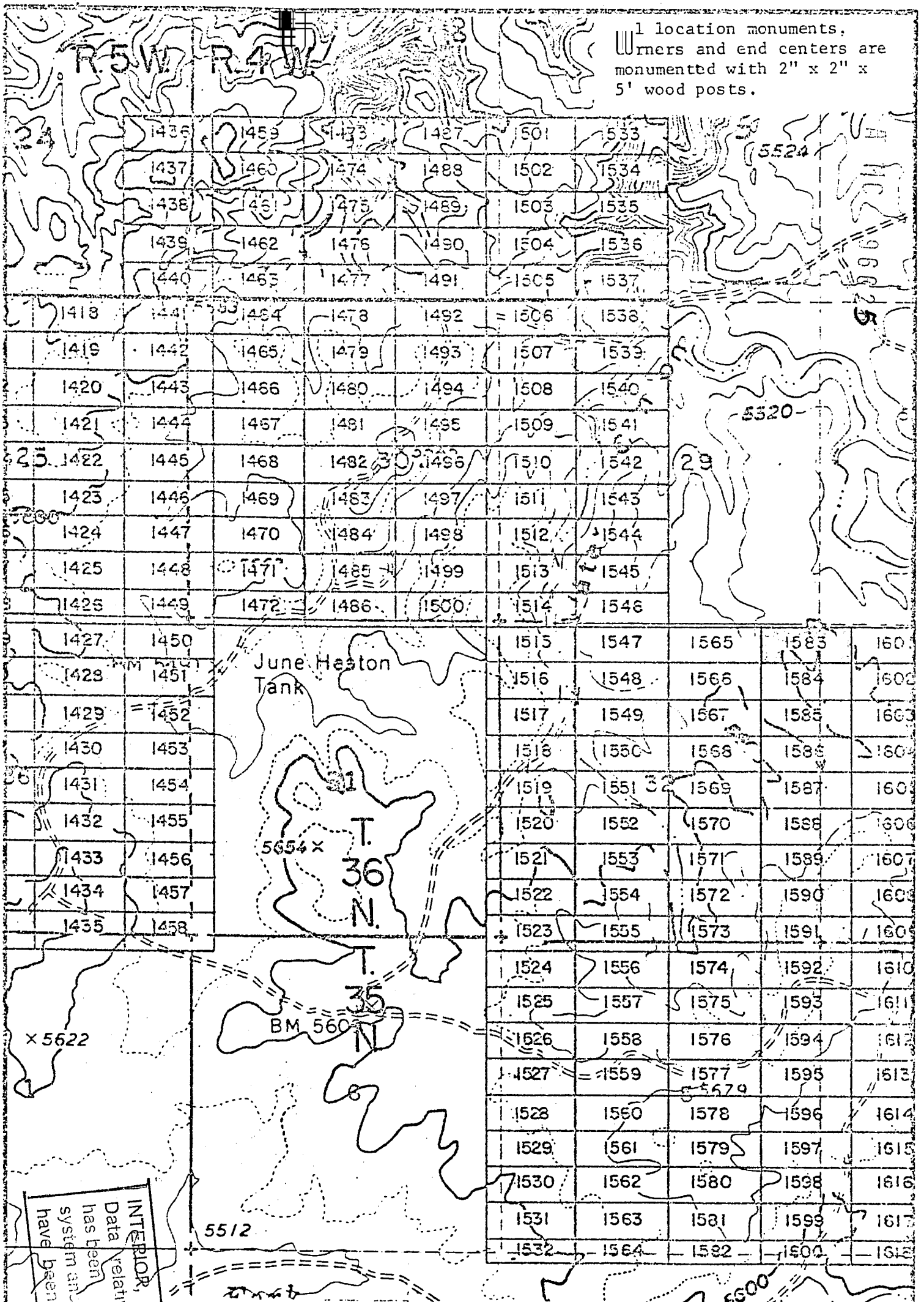


EXHIBIT MAP
 of

LODE MINING CLAIMS (SIN 1418-1600)
 within
 Townships 35 & 36 North, Ranges 4 & 5 West, G&SRM
 Mohave County, Arizona
 for
 Western Nuclear, Inc.
 134 Union Blvd., Suite 640
 Lakewood, Colorado 80228

**THIS PAGE WILL NOT
 REPRODUCE SATISFACTORILY**

RECEIVED
 STATE OFFICE
 JAN 7 4 3 PM '80
 PHOENIX, ARIZONA

BOOK 602 PAGE 88

INTERIOR, BLM AZ State Office
 Data relative to this document
 has been entered into an automated
 system and images of all documents
 have been microfilmed.
 2000

JAN 9 '80 - 11 10 AM

in book 602 of Official Records, Page s 89-90

Records of Mohave County, Arizona

Joan McCall

PROOFED

ARIZONA MICROFILMED

By Shirley Coe
Deputy Recorder

NOTICE OF LOCATION
Recorder (Lode Claim)



3.00

Notice is hereby given that Western Nuclear, Inc., whose mailing address is 134 Union Boulevard, Suite 640, Lakewood, Colorado 80228, by its undersigned agent, makes this location of the SIN # 1584 lode mining claim, in the Hack's Canyon Mining District, County of Mohave, State of Arizona.

The claim is 1500 feet in length along the vein or deposit of mineral bearing rock in place and 600 feet in width (300 feet on either side of the center line of the claim), forming a claim in the shape of a parallelogram. The general course of said claim is from East to West.

This Notice is posted at the NE corner of the claim, which location monument is in Section 33, Township 36 North, Range 4 West, GSRB&M.

The location monument of said claim is located 6000' South and 21,400' East from the SE corner of Section 22, Township 36 North, Range 5 West, GSRB&M, Arizona.

Said claim is located in the NE/4 of Sec. 32, SE/4 of Sec. _____, Twp. 36 North, Range 4 West
NW/4 of Sec. 33
SW/4 of Sec. _____

The undersigned claims the ground beginning at the location monument, being Corner No. 1 of the claim, and running thence

South 300' to the center of the East end line; thence,
(direction & distance)
South 300' to Corner No. 2; thence,
(direction & distance)
West 1500' to Corner No. 3; thence,
(direction & distance)
North 300' to the center of the West end line; thence,
(direction & distance)
North 300' to Corner No. 4; thence,
(direction & distance)
East 1500' to the point of beginning.
(direction & distance)

There are seven substantial posts, projecting at least 4 feet above the surface of the ground, or stone monuments, at least 3 feet high, one for the location monument, one at each of the four corners and one at the center of each line as prescribed by A.R.S. § 27-204.

Located, dated and posted on the ground this 28th day of November, 1979.

WESTERN NUCLEAR, INC.

By: Douglas F. Sterck
Douglas F. Sterck, Agent

INTERIOR, BLM AZ State Office
Date relative to this document
has been entered into an automated
system and images of all documents
have been microfilmed.

RECEIVED
BLM AZ STATE OFFICE
JAN 17 7 43 PM '80
PHOENIX, ARIZONA

AMC 96626

All location monuments, corners and end centers are monumented with 2" x 2" x 5' wood posts.

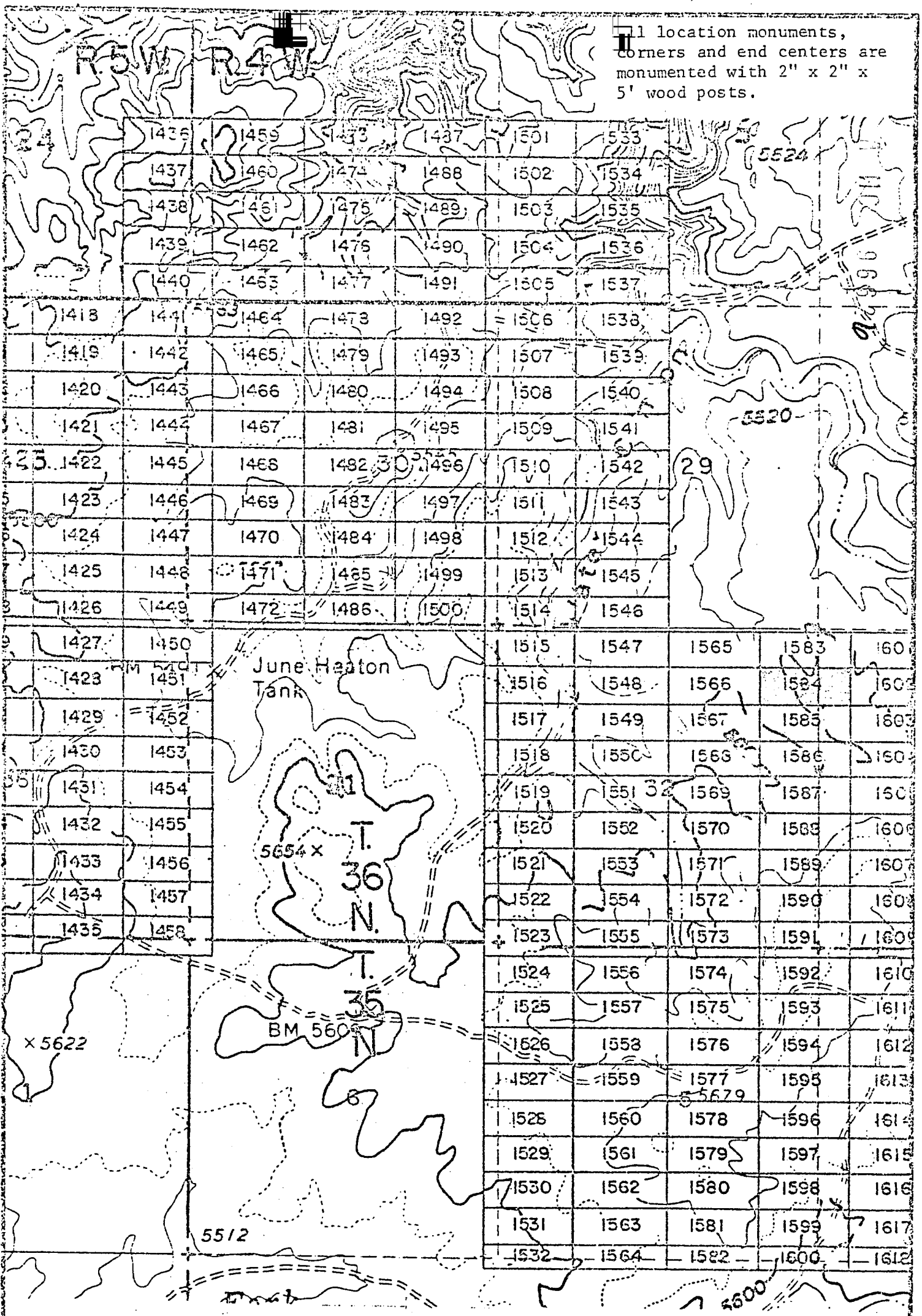


EXHIBIT MAP
of

LODE MINING CLAIMS (SIN 1418-1600)
within

INTERIOR, Townships 35 & 36 North, Ranges 4 & 5 West, G&SRM
Data relative to this Mohave County, Arizona
has been entered into an auto for
system and images of all Western Nuclear, Inc.
have been microfilmed, 134 Union Blvd., Suite 640
Lakewood, Colorado 80228

THIS PAGE WILL NOT BE REPRODUCED SATISFACTORILY

RECEIVED
STATE OFFICE
JAN 17 4 43 PM '80
MOHAVE COUNTY ARIZONA

1" = 2000'

JAN 9 '80 - 11:10 AM

in book 602 of Official Records, Page s 91-92

PROOFED

ARIZONA

MICROFILMED

Records of Mohave County, Arizona

Joan McCall

NOTICE OF LOCATION

Recorder (Lode Claim)

By Shirley Cook
Deputy Recorder



MC
96627

3.00

Notice is hereby given that Western Nuclear, Inc., whose mailing address is 134 Union Boulevard, Suite 640, Lakewood, Colorado 80228, by its undersigned agent, makes this location of the SIN # 1585 lode mining claim, in the Hack's Canyon Mining District, County of Mohave, State of Arizona.

The claim is 1500 feet in length along the vein or deposit of mineral bearing rock in place and 600 feet in width (300 feet on either side of the center line of the claim), forming a claim in the shape of a parallelogram. The general course of said claim is from East to West.

This Notice is posted at the NE corner of the claim, which location monument is in Section 33, Township 36 North, Range 4 West, GSRB&M.

The location monument of said claim is located 6600' South and 21,400' East from the SE corner of Section 22, Township 36 North, Range 5 West, GSRB&M, Arizona.

Said claim is located in the NE/4 of Sec. 32, SE/4 of Sec. 33, Twp. 36 North, Range 4 West, NW/4 of Sec. 33, SW/4 of Sec. 33.

The undersigned claims the ground beginning at the location monument, being Corner No. 1 of the claim, and running thence

- South 300' to the center of the East end line; thence,
- (direction & distance)
- South 300' to Corner No. 2; thence,
- (direction & distance)
- West 1500' to Corner No. 3; thence,
- (direction & distance)
- North 300' to the center of the West end line; thence,
- (direction & distance)
- North 300' to Corner No. 4; thence,
- (direction & distance)
- East 1500' to the point of beginning.
- (direction & distance)

There are seven substantial posts, projecting at least 4 feet above the surface of the ground, or stone monuments, at least 3 feet high, one for the location monument, one at each of the four corners and one at the center of each line as prescribed by A.R.S. § 27-204.

Located, dated and posted on the ground this 28th day of November, 1979.

WESTERN NUCLEAR, INC.

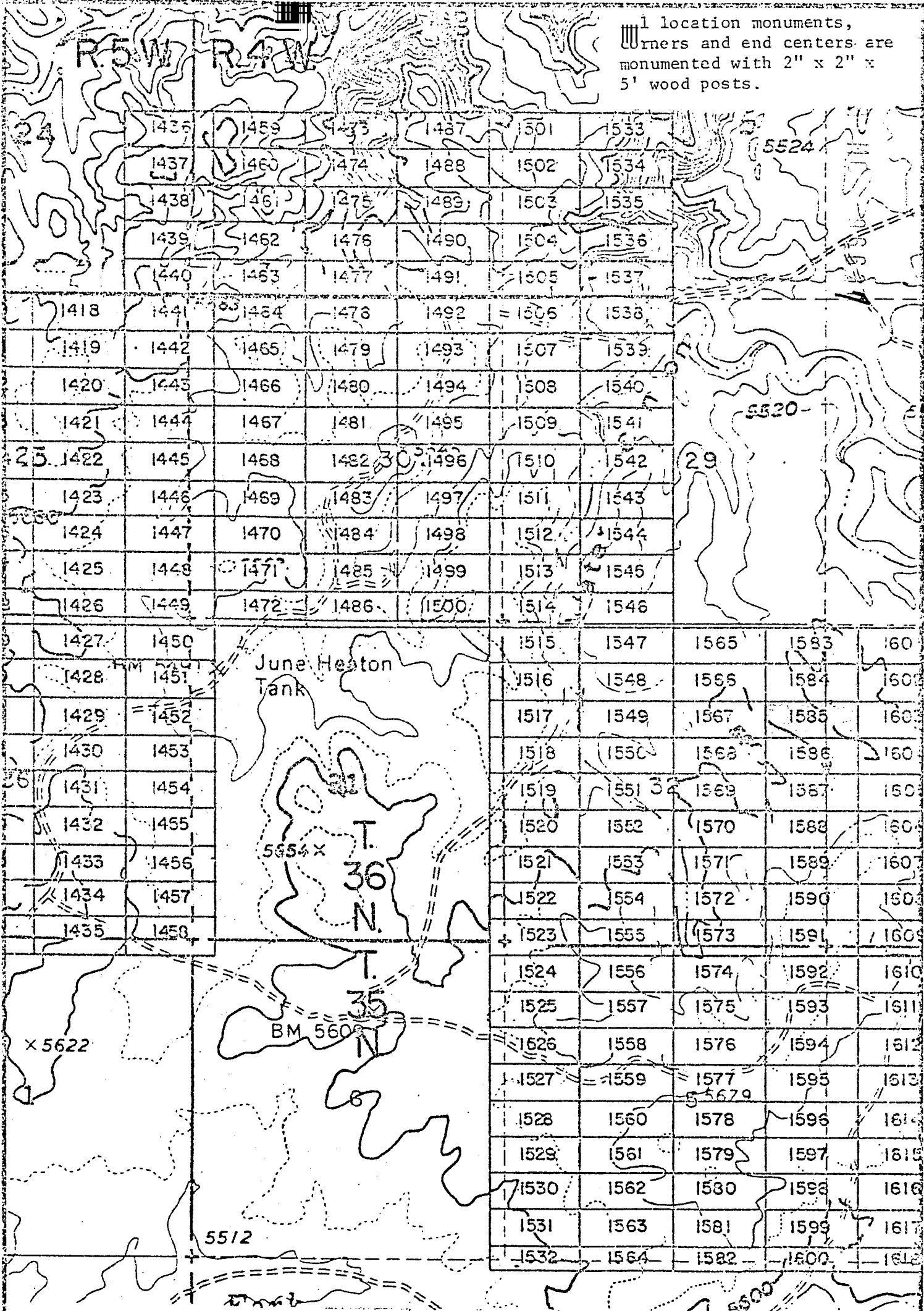
By: Douglas F. Sterck
Douglas F. Sterck, Agent

INTERIOR, BLM AZ State Office
Data relative to this document
has been entered into an automated
system and images of all documents
have been microfilmed.

RECEIVED
BLM AZ STATE OFFICE
PHOENIX, ARIZONA
JAN 17 7 43 PM '80

BOOK 602 PAGE 91

1 location monuments,
 Corners and end centers are
 monumented with 2" x 2" x
 5' wood posts.



INTERIOR, BLM AZ State Office
 Data relative to this document
 has been entered into an automated
 system and images of all documents
 have been microfilmed.

EXHIBIT MAP
 of
 LODE MINING CLAIMS (SIN 1418-1600)
 within
 Townships 35 & 36 North, Ranges 4 & 5 West, G&SRM
 Mohave County, Arizona
 for

Western Nuclear, Inc.
 134 Union Blvd., Suite 640
 Lakewood, Colorado 80228

THIS PAGE WILL NOT
 REPRODUCE SATISFACTORILY

RECEIVED
 AZ STATE OFFICE
 JUL 17 1 43 PM '80
 MOHAVE COUNTY, ARIZONA

BOOK 692 PAGE 92

1" = 2000'

in book 602 of Official Records, Page s 93-94

Records of Mohave County, Arizona

Joan McCall

ARIZONA

By Shirley Cook
Deputy Recorder

NOTICE OF LOCATION
Recorder (Lode Claim)
3.00



A MC 96628

Notice is hereby given that Western Nuclear, Inc., whose mailing address is 134 Union Boulevard, Suite 640, Lakewood, Colorado 80228, by its under- signed agent, makes this location of the SIN # 1586 lode mining claim, in the Hack's Canyon Mining District, County of Mohave, State of Arizona.

The claim is 1500 feet in length along the vein or deposit of mineral bearing rock in place and 600 feet in width (300 feet on either side of the center line of the claim), forming a claim in the shape of a parallelogram. The general course of said claim is from East to West.

This Notice is posted at the NE corner of the claim, which location monument is in Section 33, Township 36 North, Range 4 West, GSRB&M.

The location monument of said claim is located 7200' South and 21,400' East from the SE corner of Section 22, Township 36 North, Range 5 West, GSRB&M, Arizona.

Said claim is located in the NE/4 of Sec. 32, SE/4 of Sec. 33, Twp. 36 North, Range 4 West, NW/4 of Sec. 33, SW/4 of Sec. 33

The undersigned claims the ground beginning at the location monument, being Corner No. 1 of the claim, and running thence

<u>South 300'</u> (direction & distance)	to the center of the <u>East</u> end line; thence,
<u>South 300'</u> (direction & distance)	to Corner No. 2; thence,
<u>West 1500'</u> (direction & distance)	to Corner No. 3; thence,
<u>North 300'</u> (direction & distance)	to the center of the <u>West</u> end line; thence,
<u>North 300'</u> (direction & distance)	to Corner No. 4; thence,
<u>East 1500'</u> (direction & distance)	to the point of beginning.

There are seven substantial posts, projecting at least 4 feet above the surface of the ground, or stone monuments, at least 3 feet high, one for the location monument, one at each of the four corners and one at the center of each line as prescribed by A.R.S. § 27-204.

Located, dated and posted on the ground this 28th day of November, 1979.

WESTERN NUCLEAR, INC.

By: Douglas F. Sterck
Douglas F. Sterck, Agent

INTERIOR, BLM AZ State Office
Data relative to this document
has been stored into an automated
system and images of all documents
have been microfilmed.

RECEIVED
BLM AZ STATE OFFICE
JAN 17 7 43 PM '80
PHOENIX, ARIZONA

BOOK 602 PAGE 93

1 location monuments,
corners and end centers are
monumented with 2" x 2" x
5' wood posts.

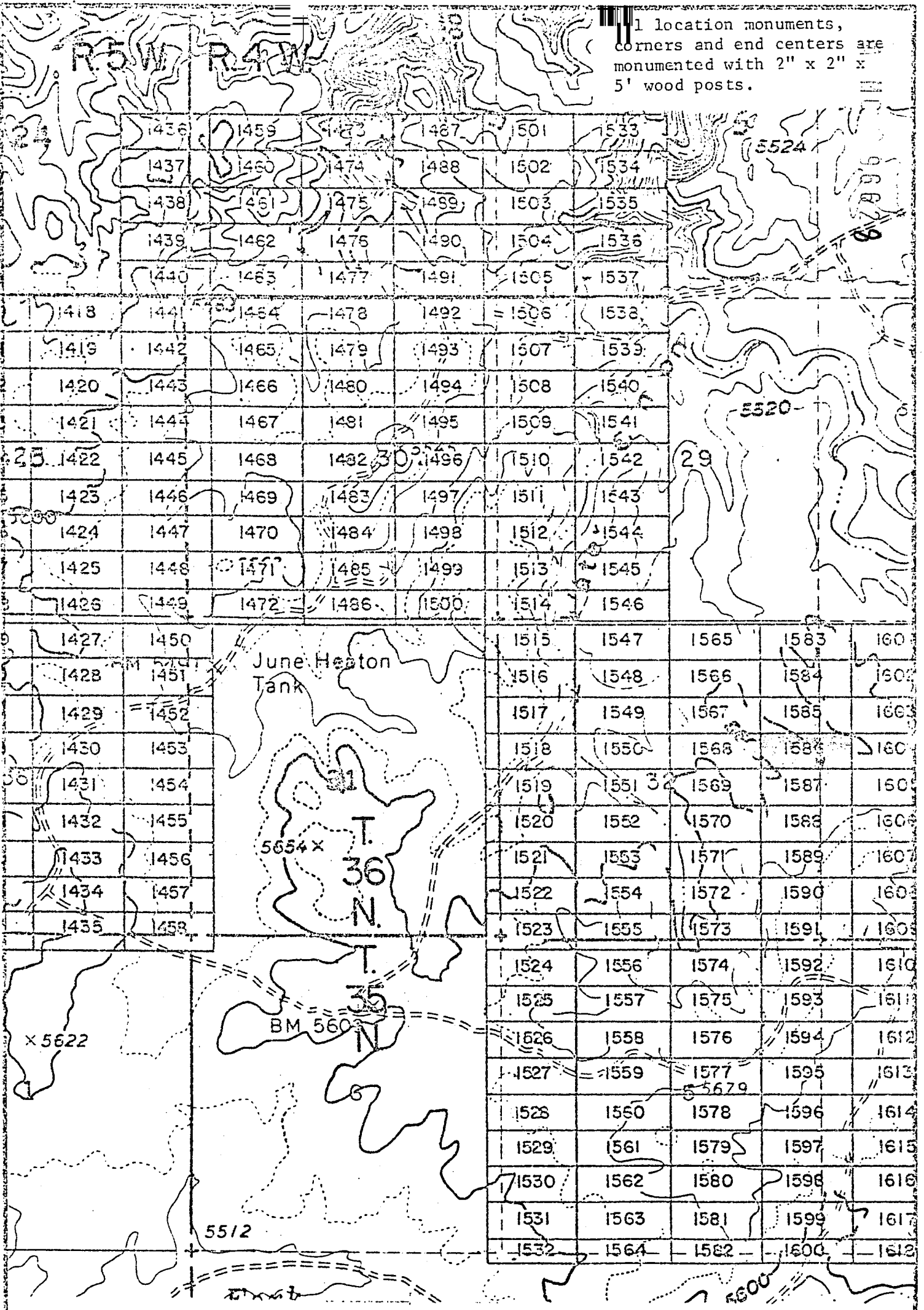


EXHIBIT MAP

of
LODE MINING CLAIMS (SIN 1418-1600)
within
Townships 35 & 36 North, Ranges 4 & 5 West, G&SRM
Mohave County, Arizona
for

Western Nuclear, Inc.
424 Union Blvd., Suite 640
Bakewood, Colorado 80228

THIS PAGE WILL NOT
REPRODUCE SATISFACTORILY.

RECEIVED
STATE OFFICE
JAN 14 4 43 PM '88
ARIZONA
BOOK 602 PAGE 94

INTERIOR, BLM AZ State Office
Data relative to this document
has been entered into an automated
system and images of all documents
have been microfilmed.

1" = 2000'

JAN 9 '80 - 11 10 AM

INDEXED

in book 602 of Official Records, Page s 95-96

Records of Mohave County, Arizona



A MC

By Shirley Cook
Deputy Recorder

Joan McCall
Recorder (Lode Claim)

NOTICE OF LOCATION

3.00

Notice is hereby given that Western Nuclear, Inc., whose mailing address is 134 Union Boulevard, Suite 640, Lakewood, Colorado 80228, by its under-
signed agent, makes this location of the SIN # 1587 lode mining claim,
in the Hack's Canyon Mining District, County of Mohave,
State of Arizona.

The claim is 1500 feet in length along the vein or deposit of mineral bearing rock in place and 600 feet in width (300 feet on either side of the center line of the claim), forming a claim in the shape of a parallelogram. The general course of said claim is from East to West.

This Notice is posted at the NE corner of the claim, which location monument is in Section 33, Township 36 North, Range 4 West, GSRB&M.

The location monument of said claim is located 7800' South and 21,400' East from the SE corner of Section 22, Township 36 North, Range 5 West, GSRB&M, Arizona.

Said claim is located in the NE/4 of Sec. 32, SE/4 of Sec. 32, Twp. 36 North, Range 4 West, NW/4 of Sec. 33, SW/4 of Sec. 33

The undersigned claims the ground beginning at the location monument, being Corner No. 1 of the claim, and running thence

- South 300' to the center of the East end line; thence,
- (direction & distance)
- South 300' to Corner No. 2; thence,
- (direction & distance)
- West 1500' to Corner No. 3; thence,
- (direction & distance)
- North 300' to the center of the West end line; thence,
- (direction & distance)
- North 300' to Corner No. 4; thence,
- (direction & distance)
- East 1500' to the point of beginning.
- (direction & distance)

There are seven substantial posts, projecting at least 4 feet above the surface of the ground, or stone monuments, at least 3 feet high, one for the location monument, one at each of the four corners and one at the center of each line as prescribed by A.R.S. § 27-204.

Located, dated and posted on the ground this 28th day of November, 1979.

WESTERN NUCLEAR, INC.

By: Douglas F. Sterck
Douglas F. Sterck, Agent

RECEIVED
BLM AZ STATE OFFICE
JAN 17 7 41 PM '80
PHOENIX, ARIZONA

INTERIOR, BLM AZ State Office
Data relative to this document
has been entered into an automated
system and images of all documents
have been microfilmed.

All location monuments, corners and end centers are monumented with 2" x 2" x 5' wood posts.

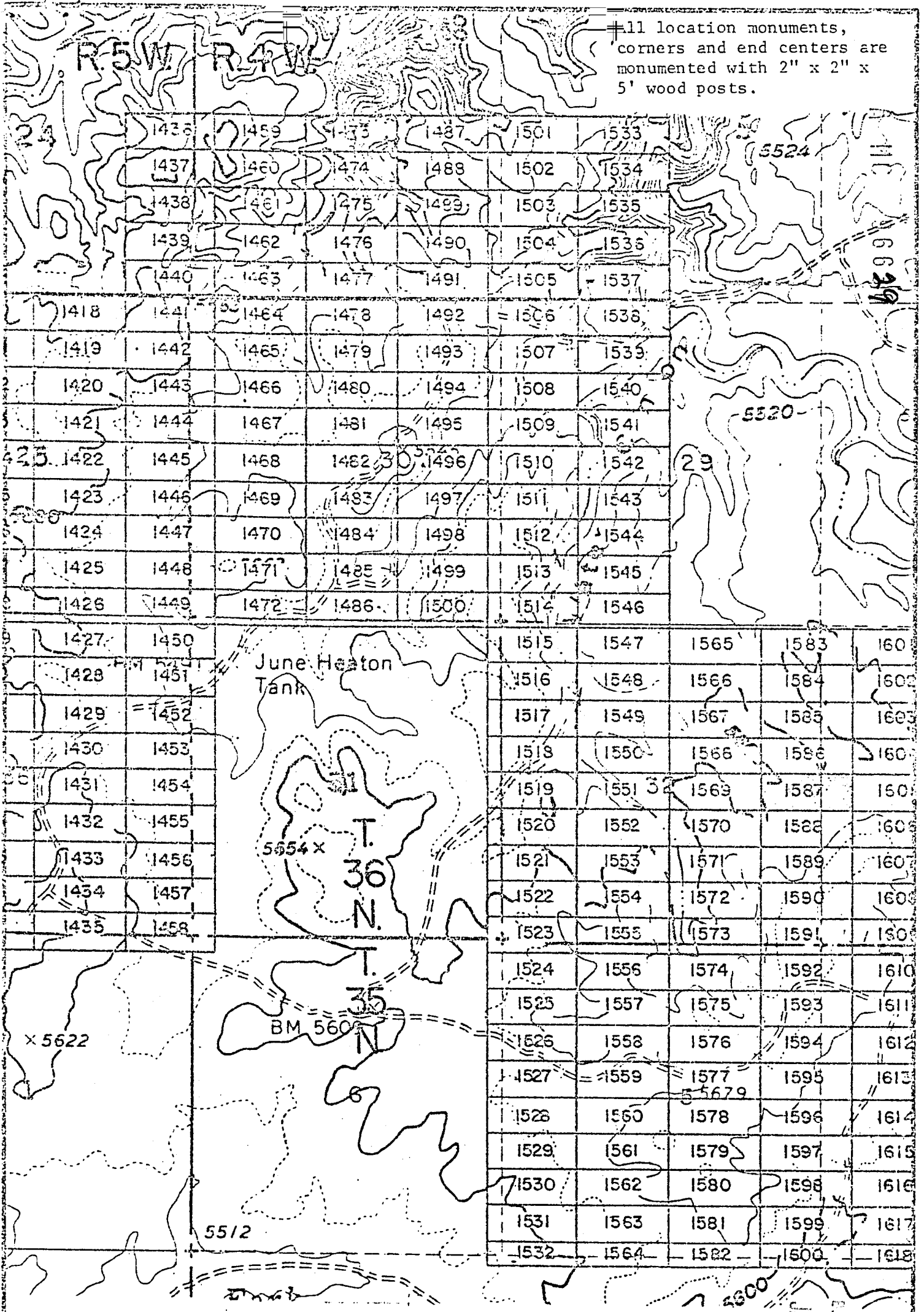


EXHIBIT MAP
of

LODE MINING CLAIMS (SIN 1418-1600)

within

INTERIOR, BLM Arizona Strip Office
Data relative to this document has been entered into an automated system and images of all documents have been microfilmed.

MoHAVE County, Arizona
for
Western Nuclear, Inc.
134 Union Blvd., Suite 640
Lakewood, Colorado 80228

THIS PAGE WILL NOT REPRODUCE SATISFACTORILY

JUN 17 4 1 PM '80
 FIELD OFFICE
 PHOENIX ARIZONA

in book 602 of Official Records, Pages 97-98

Records of Mohave County, Arizona

ARIZONA

By Shirley Cost
Deputy Recorder,

Joan McCall
Recorder (Lode Claim)
3.00



A MC
96630

Notice is hereby given that Western Nuclear, Inc., whose mailing address is 134 Union Boulevard, Suite 640, Lakewood, Colorado 80228, by its undersigned agent, makes this location of the SIN # 1588 lode mining claim, in the Hack's Canyon Mining District, County of Mohave, State of Arizona.

The claim is 1500 feet in length along the vein or deposit of mineral bearing rock in place and 600 feet in width (300 feet on either side of the center line of the claim), forming a claim in the shape of a parallelogram. The general course of said claim is from East to West.

This Notice is posted at the NE corner of the claim, which location monument is in Section 33, Township 36 North, Range 4 West, GSRB&M.

The location monument of said claim is located 8400' South and 21,400' East from the SE corner of Section 22, Township 36 North, Range 5 West, GSRB&M, Arizona.

Said claim is located in the NE/4 of Sec. 32, Twp. 36 North, Range 4 West
NW/4 of Sec. 33
SW/4 of Sec. 33

The undersigned claims the ground beginning at the location monument, being Corner No. 1 of the claim, and running thence

South 300' to the center of the East end line; thence,
(direction & distance)
South 300' to Corner No. 2; thence,
(direction & distance)
West 1500' to Corner No. 3; thence,
(direction & distance)
North 300' to the center of the West end line; thence,
(direction & distance)
North 300' to Corner No. 4; thence,
(direction & distance)
East 1500' to the point of beginning.
(direction & distance)

There are seven substantial posts, projecting at least 4 feet above the surface of the ground, or stone monuments, at least 3 feet high, one for the location monument, one at each of the four corners and one at the center of each line as prescribed by A.R.S. § 27-204.

Located, dated and posted on the ground this 28th day of November, 1979.

WESTERN NUCLEAR, INC.

By: Douglas F. Sterck
Douglas F. Sterck, Agent

RECEIVED
BLM AZ STATE OFFICE
JAN 17 7 41 PM '80
PHOENIX, ARIZONA

INTERIOR, BLM AZ State Office
Data relative to this document
has been entered into an automated
system and images of all documents
have been microfilmed.

1 location monuments, corners and end centers are monumented with 2" x 2" x 5' wood posts.

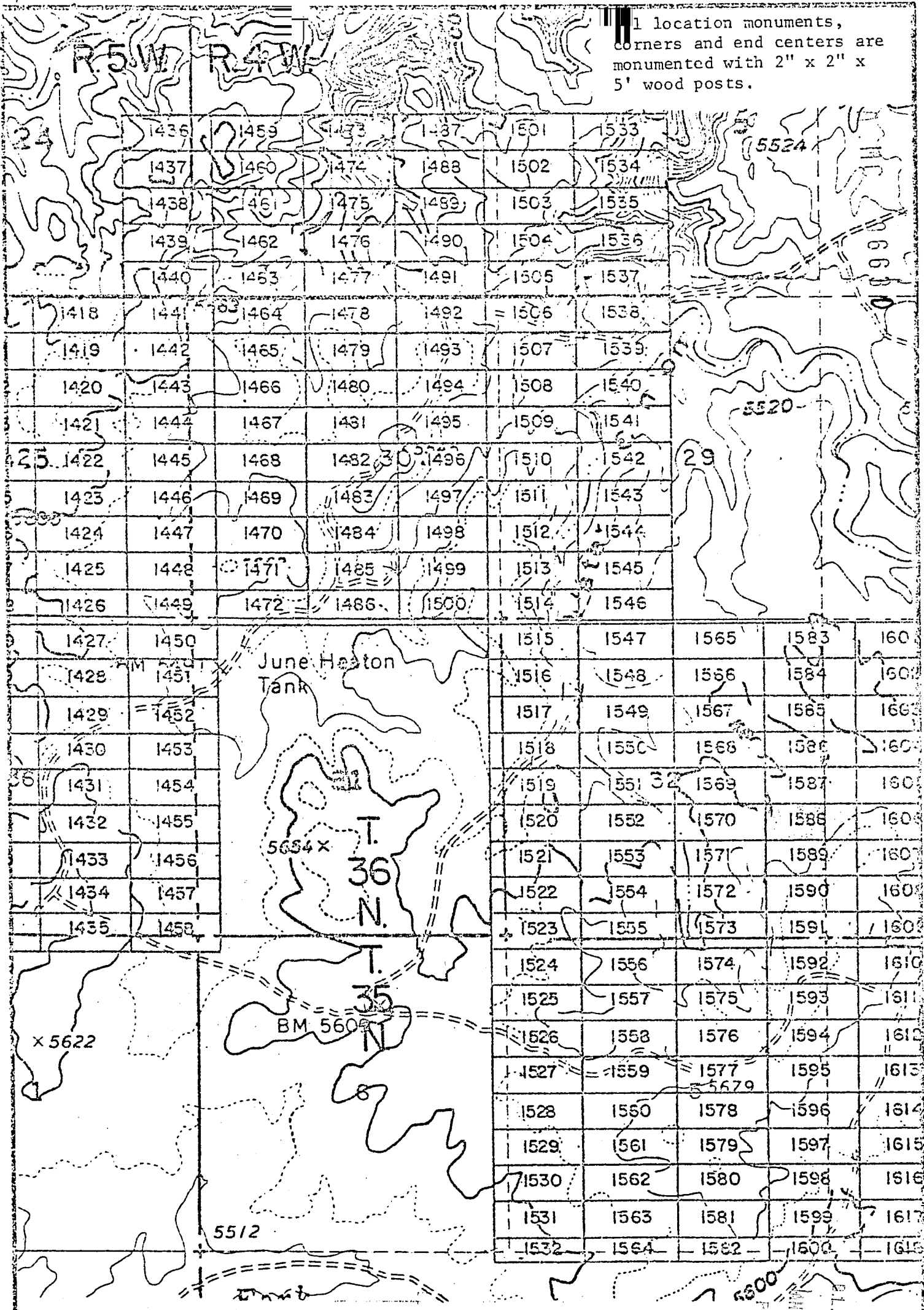


EXHIBIT MAP
of

LODE MINING CLAIMS (SIN 1418-1600)
within

Townships 35 & 36 North, Ranges 4 & 5 West, G&SRM

INTERIOR, BLM AZ State, Mohave County, Arizona
for

Western Nuclear, Inc.
134 Union Blvd., Suite 640
Lakewood, Colorado 80228

1" = 2000'

Data relative to this document has been entered into an automated system and images of all documents have been microfilmed.

THIS PAGE WILL NOT
REPRODUCE SATISFACTORILY

PLANNING
RECEIVED
OFFICE
MAY 17 4 44 PM '80
PHOENIX, ARIZONA

BOOK 602 PAGE 98

JAN 9 '80 - 11 10 AM

80-1020

INDEXED MINES

INDEXED

MICROFILMED

PROOFED

ARIZONA



MHC

in book 602 of Official Records, Page s 99-100

Records of Mohave County, Arizona

Joan McCall

NOTICE OF LOCATION

Recorder (Lode Claim)

3.00

By Shirley Cook

Deputy Recorder

Notice is hereby given that Western Nuclear, Inc., whose mailing address is 134 Union Boulevard, Suite 640, Lakewood, Colorado 80228, by its undersigned agent, makes this location of the SIN # 1589 lode mining claim, in the Hack's Canyon Mining District, County of Mohave, State of Arizona.

The claim is 1500 feet in length along the vein or deposit of mineral bearing rock in place and 600 feet in width (300 feet on either side of the center line of the claim), forming a claim in the shape of a parallelogram. The general course of said claim is from East to West.

This Notice is posted at the NE corner of the claim, which location monument is in Section 33, Township 36 North, Range 4 West, GSRB&M.

The location monument of said claim is located 9000' South and 21,400' East from the SE corner of Section 22, Township 36 North, Range 5 West, GSRB&M, Arizona.

Said claim is located in the NE/4 of Sec. 32, Twp. 36 North, Range 4 West
NW/4 of Sec. 33
SW/4 of Sec. 33

The undersigned claims the ground beginning at the location monument, being Corner No. 1 of the claim, and running thence

South 300' to the center of the East end line; thence,
(direction & distance)
South 300' to Corner No. 2; thence,
(direction & distance)
West 1500' to Corner No. 3; thence,
(direction & distance)
North 300' to the center of the West end line; thence,
(direction & distance)
North 300' to Corner No. 4; thence,
(direction & distance)
East 1500' to the point of beginning.
(direction & distance)

There are seven substantial posts, projecting at least 4 feet above the surface of the ground, or stone monuments, at least 3 feet high, one for the location monument, one at each of the four corners and one at the center of each line as prescribed by A.R.S. § 27-204.

Located, dated and posted on the ground this 28th day of November, 1979.

WESTERN NUCLEAR, INC.

By: Douglas F. Sterck
Douglas F. Sterck, Agent

INTERIOR, ELN AZ State Office
Data relative to this document
has been entered into an automated
system and images of this document
have been microfilmed.

RECEIVED
BLM, AZ STATE OFFICE
PHOENIX, ARIZONA
JAN 17 7 44 PM '80

BOOK 602 PAGE 99

location monuments,
 corners and end centers are
 monumented with 2" x 2" x
 5' wood posts.

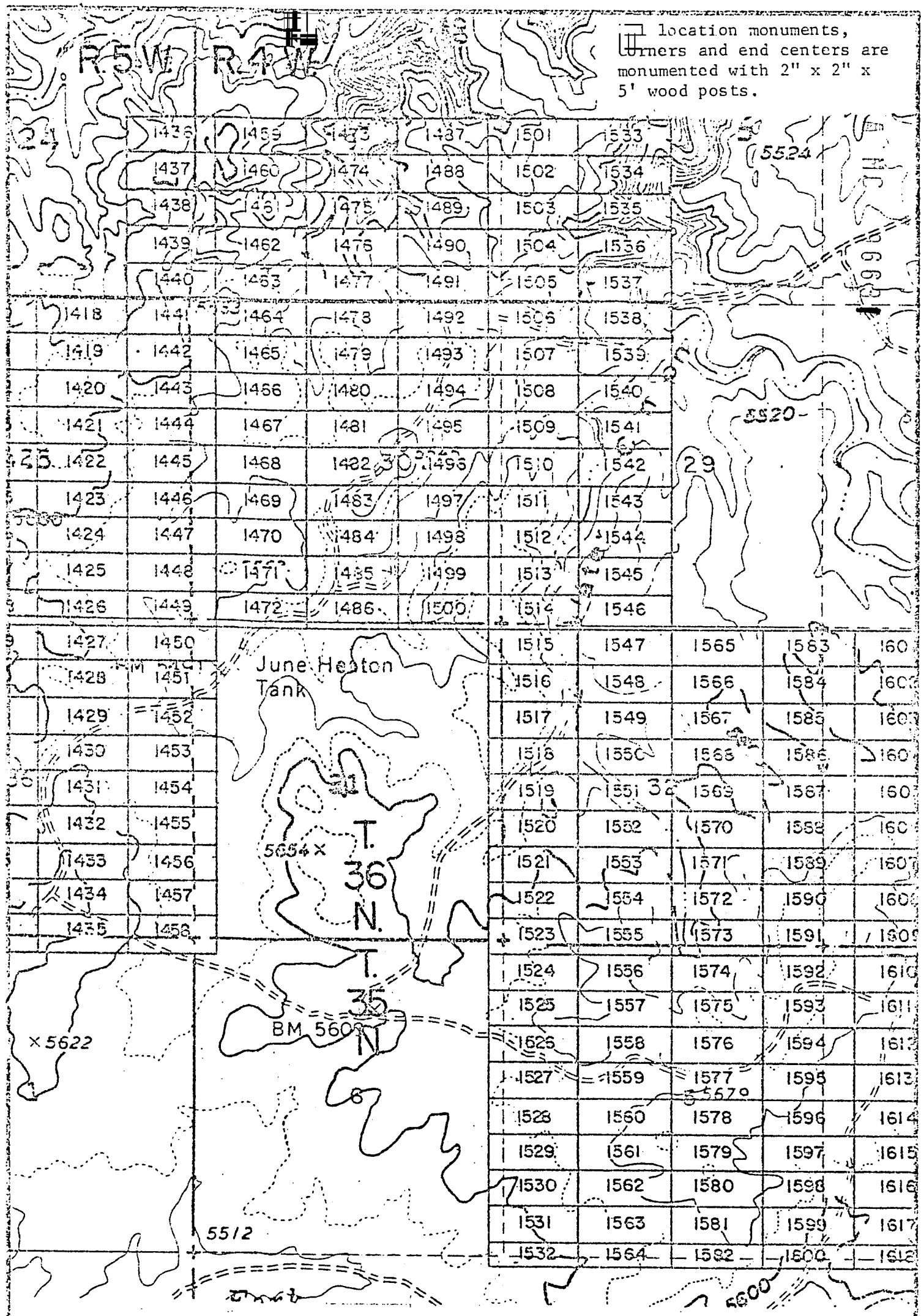


EXHIBIT MAP

of

MINING CLAIMS (SIN 1418-1600)

within

Townships 36 North, Ranges 4 & 5 West, G&SRM

Yavapai County, Arizona

for

Western Nuclear, Inc.

134 Union Blvd., Suite 640

Lakewood, Colorado 80228

**THIS PAGE WILL NOT
 REPRODUCE SATISFACTORILY**

RECEIVED
 STATE OFFICE
 4 PM
 ARIZONA

BOOK 602 PAGE 100

INTERIOR, BLM AZ State Office
 Data relative to this document
 has been entered into an automated
 system and images of all documents
 have been microfilmed.
 2000

in book 602 of Official Records, Page s 101-102

INDEXED

Records of Mohave County, Arizona

PROOFED

ARIZONA

By Shirley Cook
Deputy Recorder

Joan McCain
NOTICE OF LOCATION
Recorder (Lode Claim)
3.00



A MC
96632

Notice is hereby given that Western Nuclear, Inc., whose mailing address is 134 Union Boulevard, Suite 640, Lakewood, Colorado 80228, by its under- signed agent, makes this location of the SIN # 1590 lode mining claim, in the Hack's Canyon Mining District, County of Mohave, State of Arizona.

The claim is 1500 feet in length along the vein or deposit of mineral bearing rock in place and 600 feet in width (300 feet on either side of the center line of the claim), forming a claim in the shape of a parallelogram. The general course of said claim is from East to West.

This Notice is posted at the NE corner of the claim, which location monument is in Section 33, Township 36 North, Range 4 West, GSRB&M.

The location monument of said claim is located 9600' South and 21,400' East from the SE corner of Section 22, Township 36 North, Range 5 West, GSRB&M, Arizona.

Said claim is located in the NE/4 of Sec. 32, Twp. 36 North, Range 4 West
NW/4 of Sec. 33
SW/4 of Sec. 33

The undersigned claims the ground beginning at the location monument, being Corner No. 1 of the claim, and running thence

South 300' to the center of the East end line; thence,
(direction & distance)
South 300' to Corner No. 2; thence,
(direction & distance)
West 1500' to Corner No. 3; thence,
(direction & distance)
North 300' to the center of the West end line; thence,
(direction & distance)
North 300' to Corner No. 4; thence,
(direction & distance)
East 1500' to the point of beginning.
(direction & distance)

There are seven substantial posts, projecting at least 4 feet above the surface of the ground, or stone monuments, at least 3 feet high, one for the location monument, one at each of the four corners and one at the center of each line as prescribed by A.R.S. § 27-204.

Located, dated and posted on the ground this 28th day of November, 1979.

WESTERN NUCLEAR, INC.

By: Douglas F. Sterck
Douglas F. Sterck, Agent

INTERIOR, BLM AZ State Office
Data relative to this document
has been entered into an automated
system and images of all documents
have been microfilmed.

RECEIVED
BLM AZ STATE OFFICE
PHOENIX, ARIZONA
JAN 17 7 44 PM '80
BOOK 602 PAGE 101

1 location monuments, corners and end centers are monumented with 2" x 2" x 5' wood posts.

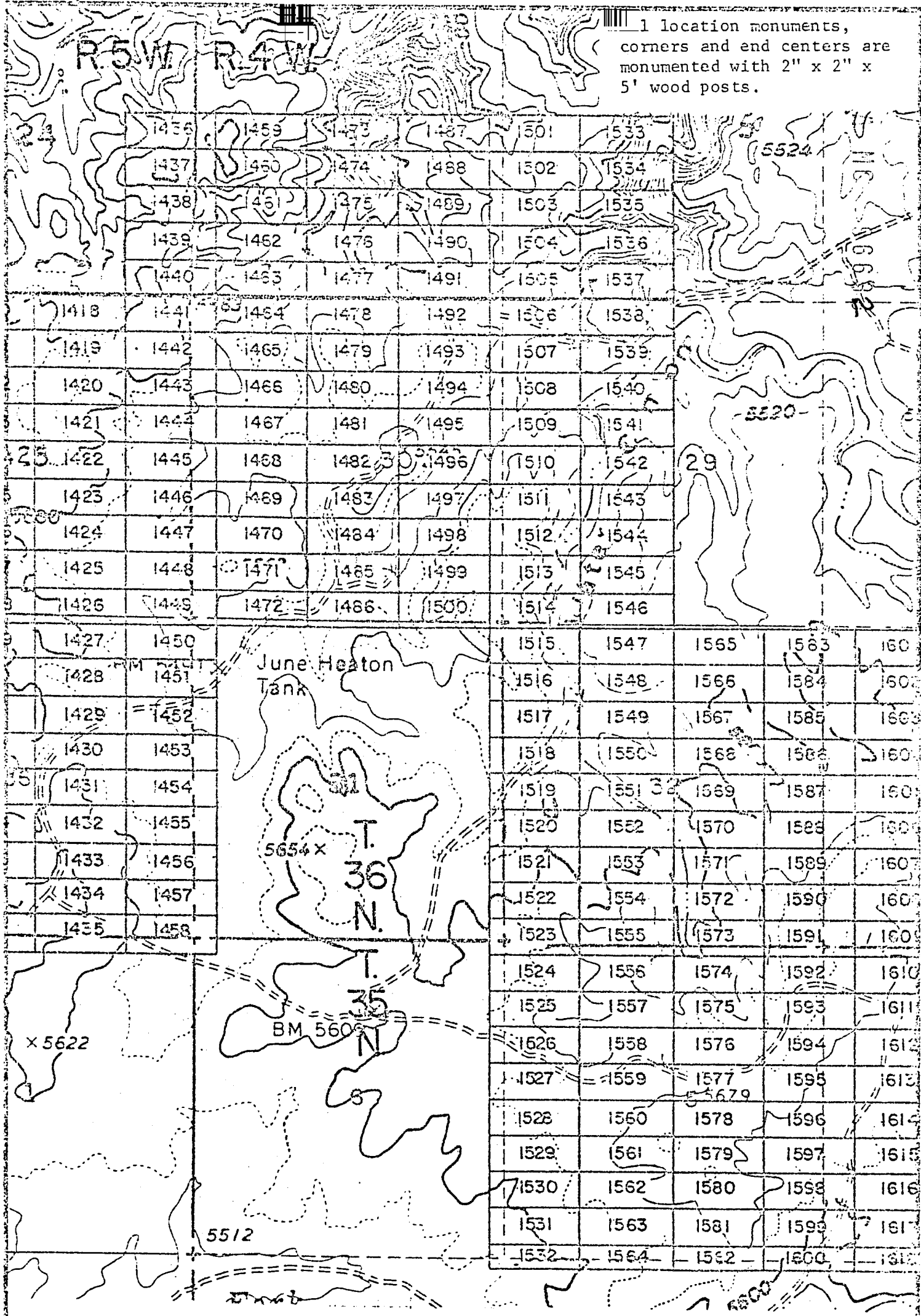


EXHIBIT MAP

of
LODE MINING CLAIMS (SIN 1418-1600)
within

**THIS PAGE WILL NOT
REPRODUCE SATISFACTORILY**

Interior Data has been entered into a system and all pages of a have been micro-filmed
Townships 35 & 36 North, Ranges 4 & 5 West, G&SRM
Mohave County, Arizona
Western Nuclear, Inc.
134 Union Blvd., Suite 640
Lakewood, Colorado 80228



1" = 2000'

RECEIVED
DEPT. OF STATE OFFICE
JUN 7 4 11 PM '88
ARIZONA

BOOK 602 PAGE 102

JAN 9 '80 - 11 10 AM

80-1032
INDEXED MINES

INDEXED

MICROFILMED

in book 602 of Official Records, Page s 103-104

Records of Mohave County, Arizona

Joan McCall

NOTICE OF LOCATION

By Shirley Cook
Deputy Recorder

Recorder (Lode Claim)
3.00



ARIZONA

A M C 96635

Notice is hereby given that Western Nuclear, Inc. whose mailing address is 134 Union Boulevard, Suite 640, Lakewood, Colorado 80228, by its under- signed agent, makes this location of the SIN #1591 lode mining claim, in the Hack's Canyon Mining District, County of Mohave, State of Arizona.

The claim is 1500 feet in length along the vein or deposit of mineral bearing rock in place and 600 feet in width (300 feet on either side of the center line of the claim), forming a claim in the shape of a parallelogram. The general course of said claim is from East to West.

This Notice is posted at the NE corner of the claim, which location monument is in Section 33, Township 36 North, Range 4 West, GSRB&M.

The location monument of said claim is located 10,200' South and 21,400' East from the SE corner of Section 22, Township 36 North, Range 5 West, GSRB&M, Arizona.

Said claim is located in the NE/4 of Sec. 5, 35 North
SE/4 of Sec. 32, Twp. 36 North, Range 4 West
NW/4 of Sec. 4
SW/4 of Sec. 33

The undersigned claims the ground beginning at the location monument, being Corner No. 1 of the claim, and running thence

South 300' to the center of the East end line; thence,
(direction & distance)
South 300' to Corner No. 2; thence,
(direction & distance)
West 1500' to Corner No. 3; thence,
(direction & distance)
North 300' to the center of the West end line; thence,
(direction & distance)
North 300' to Corner No. 4; thence,
(direction & distance)
East 1500' to the point of beginning.
(direction & distance)

There are seven substantial posts, projecting at least 4 feet above the surface of the ground, or stone monuments, at least 3 feet high, one for the location monument, one at each of the four corners and one at the center of each line as prescribed by A.R.S. § 27-204.

Located, dated and posted on the ground this 28th day of November, 1979.

WESTERN NUCLEAR, INC.

By: Douglas F. Sterck
Douglas F. Sterck, Agent

RECEIVED
BLM AZ STATE OFFICE
PHOENIX, ARIZONA
JAN 17 7 44 PM '80

INTERIOR, BLM AZ State Office
Data relative to this document
has been scanned into an automated
system and images of all documents
have been microfilmed.

BOOK 602 PAGE 103

1 location monuments,
corners and end centers are
monumented with 2" x 2" x
5' wood posts.

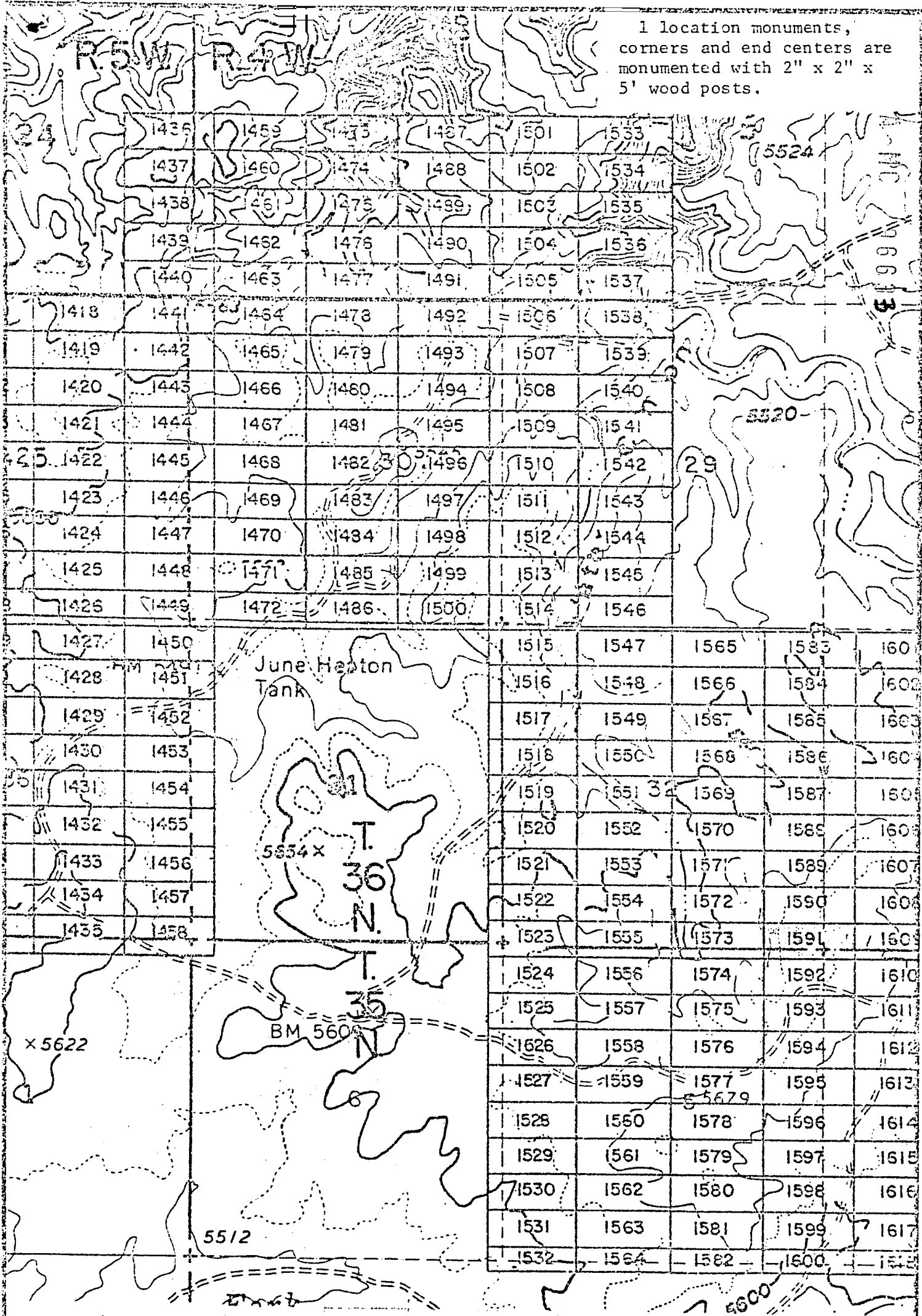


EXHIBIT MAP
of
LODE MINING CLAIMS (SIN 1418-1600)
within
Townships 35 & 36 North, Ranges 4 & 5 West, G&SRM
Mohave County, Arizona
for

INTERIOR, BLM AZ State Office
Data relative to this document
has been entered into an automated
system and images of all documents
have been microfilmed.

THIS PAGE WILL NOT
REPRODUCE SATISFACTORILY
RECEIVED
BLM STATE OFFICE
7 4 1980
ENRIK ARIZONA
BOOK 602 PAGE 104

1" = 2000'

JAN 9 '80 - 11 10 AM

in book 602 of Official Records, Page s 105-106

Records of Mohave County, Arizona

PROOFED

ARIZONA

MICROFILMED

By Shirley Cook
Deputy Recorder

Joan McCall
OFFICE OF LOCATION
(Lode Claim)
Recorder

3.00



A MC 96634

Notice is hereby given that Western Nuclear, Inc., whose mailing address is 134 Union Boulevard, Suite 640, Lakewood, Colorado 80228, by its undersigned agent, makes this location of the SIN # 1592 lode mining claim, in the Hack's Canyon Mining District, County of Mohave, State of Arizona.

The claim is 1500 feet in length along the vein or deposit of mineral bearing rock in place and 600 feet in width (300 feet on either side of the center line of the claim), forming a claim in the shape of a parallelogram. The general course of said claim is from East to West.

This Notice is posted at the NE corner of the claim, which location monument is in Section 4, Township 35 North, Range 4 West, GSRB&M.

The location monument of said claim is located 10,800' South and 21,400' East from the SE corner of Section 22, Township 36 North, Range 5 West, GSRB&M, Arizona.

Said claim is located in the NE/4 of Sec. 5, SE/4 of Sec. 4, Twp. 35 North, Range 4 West, NW/4 of Sec. 4, SW/4 of Sec. 4

The undersigned claims the ground beginning at the location monument, being Corner No. 1 of the claim, and running thence

- South 300' to the center of the East end line; thence, (direction & distance)
- South 300' to Corner No. 2; thence, (direction & distance)
- West 1500' to Corner No. 3; thence, (direction & distance)
- North 300' to the center of the West end line; thence, (direction & distance)
- North 300' to Corner No. 4; thence, (direction & distance)
- East 1500' to the point of beginning. (direction & distance)

There are seven substantial posts, projecting at least 4 feet above the surface of the ground, or stone monuments, at least 3 feet high, one for the location monument, one at each of the four corners and one at the center of each line as prescribed by A.R.S. § 27-204.

Located, dated and posted on the ground this 28th day of November, 1979.

WESTERN NUCLEAR, INC.

By: Douglas F. Sterck
Douglas F. Sterck, Agent

INTERIOR, DIV AZ State Office
Date of this document
has been entered into an automated
system. All documents
have been microfilmed.

RECEIVED
D.L.M. AZ STATE OFFICE
JAN 17 7 41 PM '80
PHOENIX, ARIZONA
BOOK 602 PAGE 105

1 location monuments,
corners and end centers are
monumented with 2" x 2" x
5' wood posts.

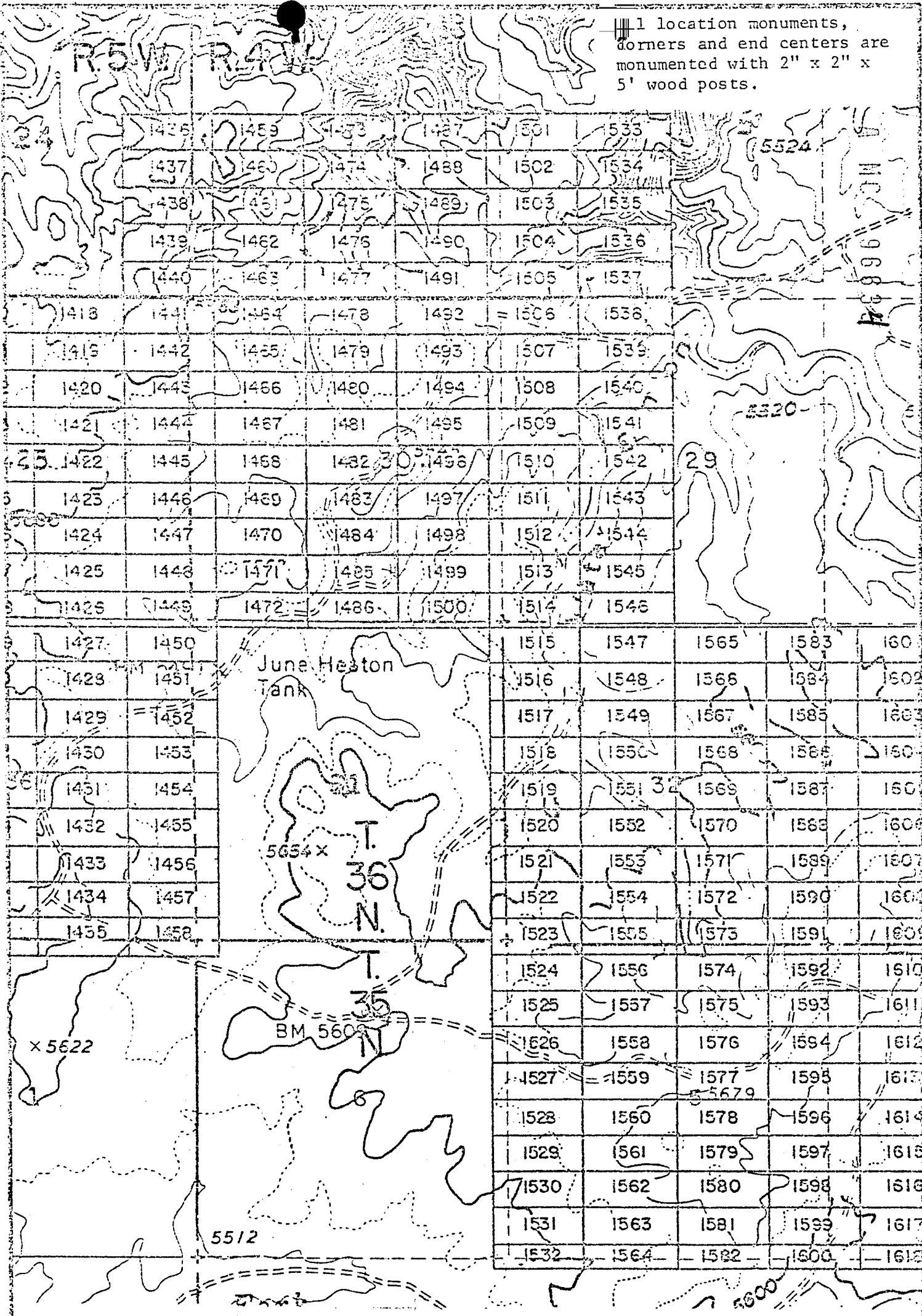


EXHIBIT MAP

of
LODE MINING CLAIMS (SIN 1418-1600)
within

Townships 35 & 36 North, Ranges 4 & 5 West, G&SRM
Mohave County, Arizona

Prepared by

Western Nuclear, Inc.

134 Union Blvd., Suite 640
Lakewood, Colorado 80228

1" = 2000'

THIS PAGE WILL NOT
REPRODUCE SATISFACTORILY

RECEIVED
STATE OFFICE
JAN 7 4 44 PM '80

BOOK 602 PAGE 106

in book 602 of Official Records, Pages 107-108

Records of Mohave County, Arizona

By Shirley Cook
Deputy Recorder

Joan MNOJICE OF LOCATION
(Lode Claim)
Recorder 3.00

PROOFED



A MC 96635

Notice is hereby given that Western Nuclear, Inc., whose mailing address is 134 Union Boulevard, Suite 640, Lakewood, Colorado 80228, by its undersigned agent, makes this location of the SIN # 1593 lode mining claim, in the Hack's Canyon Mining District, County of Mohave, State of Arizona.

The claim is 1500 feet in length along the vein or deposit of mineral bearing rock in place and 600 feet in width (300 feet on either side of the center line of the claim), forming a claim in the shape of a parallelogram. The general course of said claim is from East to West.

This Notice is posted at the NE corner of the claim, which location monument is in Section 4, Township 35 North, Range 4 West, GSRB&M.

The location monument of said claim is located 11,400' South and 21,400' East from the SE corner of Section 22, Township 36 North, Range 5 West, GSRB&M, Arizona.

Said claim is located in the NE/4 of Sec. 5, SE/4 of Sec. _____, Twp. 35 North, Range 4 West
NW/4 of Sec. 4
SW/4 of Sec. _____

The undersigned claims the ground beginning at the location monument, being Corner No. 1 of the claim, and running thence

- South 300' to the center of the East end line; thence, (direction & distance)
- South 300' to Corner No. 2; thence, (direction & distance)
- West 1500' to Corner No. 3; thence, (direction & distance)
- North 300' to the center of the West end line; thence, (direction & distance)
- North 300' to Corner No. 4; thence, (direction & distance)
- East 1500' to the point of beginning. (direction & distance)

There are seven substantial posts, projecting at least 4 feet above the surface of the ground, or stone monuments, at least 3 feet high, one for the location monument, one at each of the four corners and one at the center of each line as prescribed by A.R.S. § 27-204.

Located, dated and posted on the ground this 28th day of November, 1979.

WESTERN NUCLEAR, INC.

By: Douglas F. Sterck
Douglas F. Sterck, Agent

INTERIOR, BLM AZ State Office
Data relative to this document
has been entered into an automated
system and images of all documents
have been microfilmed.

RECEIVED
BLM, AZ STATE OFFICE
PHOENIX, ARIZONA
JAN 17 7 45 PM '80
BOOK 602 PAGE 107

location monuments,
corners and end centers are
monumented with 2" x 2" x
5' wood posts.

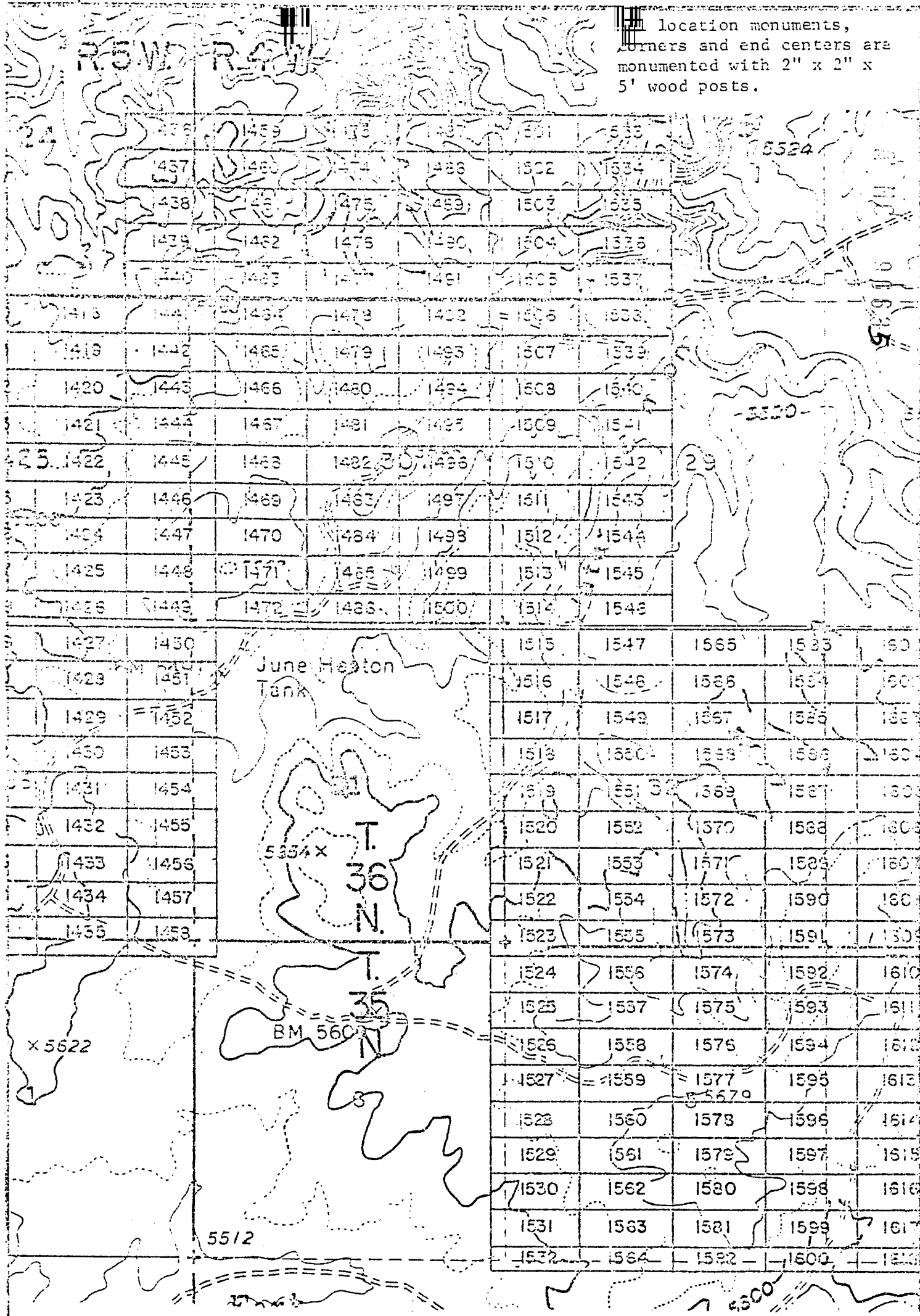


EXHIBIT MAP

of
LODE MINING CLAIMS (SIN 1418-1600)
within
Townships 35 & 36 North, Ranges 4 & 5 West, G&SRM
Mohave County, Arizona
for

Western Nuclear, Inc.
134 Union Blvd., Suite 640
Lakewood, Colorado 80228

INTERIOR, BLM AZ State Office
Data relative to this document
has been entered into an automated
system and images of all documents
have been microfilmed.

THIS PAGE WILL NOT
REPRODUCE SATISFACTORILY

RECEIVED
STATE OFFICE
JAN 7 4 45 PM '80
PHOENIX, ARIZONA

JAN 9 '80 - 11 10 AM

80-10-

INDEXED

in book 602 of Official Records, Page s 109-110

INDEXED MINES


ARIZONA

MICROFILMED

Records of Mohave County, Arizona

Joan NOTICE OF LOCATION (Lode Claim)

PROOFED



By Shirley Coop Deputy Recorder

Recorder 3.00

96636

Notice is hereby given that Western Nuclear, Inc., whose mailing address is 134 Union Boulevard, Suite 640, Lakewood, Colorado 80228, by its undersigned agent, makes this location of the SIN #1594 lode mining claim, in the Hack's Canyon Mining District, County of Mohave, State of Arizona.

The claim is 1500 feet in length along the vein or deposit of mineral bearing rock in place and 600 feet in width (300 feet on either side of the center line of the claim), forming a claim in the shape of a parallelogram. The general course of said claim is from East to West.

This Notice is posted at the NE corner of the claim, which location monument is in Section 4, Township 35 North, Range 4 West, GSRB&M.

The location monument of said claim is located 12,000' South and 21,400' East from the SE corner of Section 22, Township 36 North, Range 5 West, GSRB&M, Arizona.

Said claim is located in the NE/4 of Sec. 5, SE/4 of Sec. 4, NW/4 of Sec. 4, SW/4 of Sec. 4, Twp. 35 North, Range 4 West

The undersigned claims the ground beginning at the location monument, being Corner No. 1 of the claim, and running thence

- South 300' to the center of the East end line; thence,
- (direction & distance)
- South 300' to Corner No. 2; thence,
- (direction & distance)
- West 1500' to Corner No. 3; thence,
- (direction & distance)
- North 300' to the center of the West end line; thence,
- (direction & distance)
- North 300' to Corner No. 4; thence,
- (direction & distance)
- East 1500' to the point of beginning.
- (direction & distance)

There are seven substantial posts, projecting at least 4 feet above the surface of the ground, or stone monuments, at least 3 feet high, one for the location monument, one at each of the four corners and one at the center of each line as prescribed by A.R.S. § 27-204.

Located, dated and posted on the ground this 28th day of November, 1979.

WESTERN NUCLEAR, INC.

By: Douglas F. Sterck
Douglas F. Sterck, Agent

INTERIOR, BLM AZ State Office
Data relative to this document
has been entered into an automated
system and images of all documents
have been microfilmed.

RECEIVED
BLM, AZ STATE OFFICE
PHOENIX, ARIZONA
JAN 17 7 45 PM '80
BOOK 602 PAGE 109

1 location monuments,
corners and end centers are
monumented with 2" x 2" x
5' wood posts.

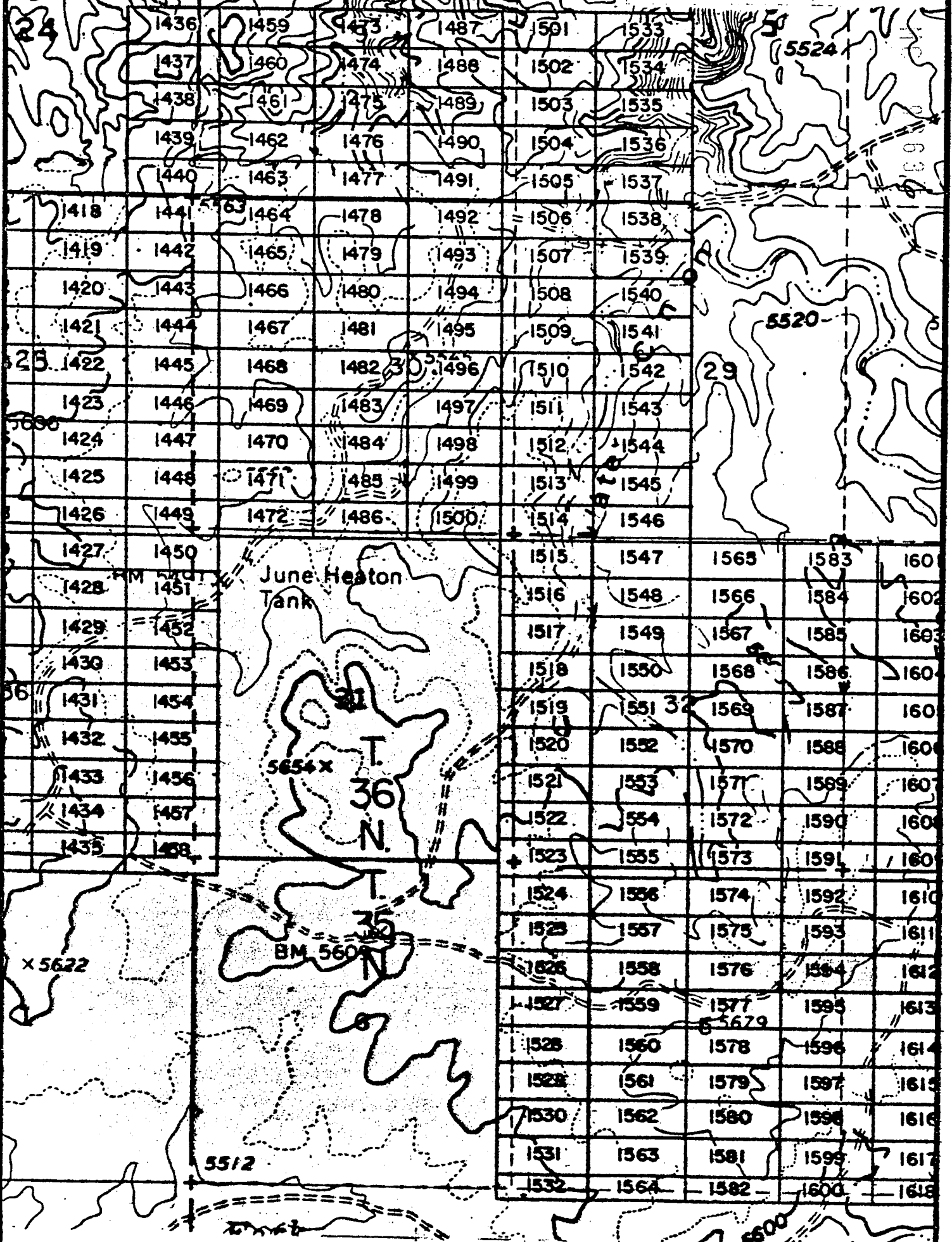


EXHIBIT MAP

of
LODE MINING CLAIMS (SIN 1418-1600)

THIS PAGE WILL NOT
REPRODUCE SATISFACTORILY

within
Townships 35 & 36 North, Ranges 4 & 5 West, G&SRM

Mohave County, Arizona
for

Western Nuclear, Inc.
134 Union Blvd., Suite 640
Lakewood, Colorado 80228

INTERIOR, BLM AZ State Office
Data relative to this document
has been scanned into an automated
system and images of all documents
have been microfilmed.

RECEIVED
BLM STATE OFFICE
JAN 7 1981
4 5 PM '81
ARIZONA

BOOK 602 PAGE 110

in book 602 of Official Records, Page s 111-112

Records of Mohave County, Arizona

By Shirley Cook
Deputy Recorder

Joan ~~NOTICE~~ NOTICE OF LOCATION
(Lode Claim)
Recorder 3.00



ARIZONA MICROFILMED

A MC 95637

Notice is hereby given that Western Nuclear, Inc., whose mailing address is 134 Union Boulevard, Suite 640, Lakewood, Colorado 80228, by its undersigned agent, makes this location of the SIN # 1595 lode mining claim, in the Hack's Canyon Mining District, County of Mohave, State of Arizona.

The claim is 1500 feet in length along the vein or deposit of mineral bearing rock in place and 600 feet in width (300 feet on either side of the center line of the claim), forming a claim in the shape of a parallelogram. The general course of said claim is from East to West.

This Notice is posted at the NE corner of the claim, which location monument is in Section 4, Township 35 North, Range 4 West, GSRB&M.

The location monument of said claim is located 12,600' South and 21,400' East from the SE corner of Section 22, Township 36 North, Range 5 West, GSRB&M, Arizona.

Said claim is located in the NE/4 of Sec. 5, SE/4 of Sec. 4, Twp. 35 North, Range 4 West
NW/4 of Sec. 4
SW/4 of Sec. 4

The undersigned claims the ground beginning at the location monument, being Corner No. 1 of the claim, and running thence

- South 300' to the center of the East end line; thence, (direction & distance)
- South 300' to Corner No. 2; thence, (direction & distance)
- West 1500' to Corner No. 3; thence, (direction & distance)
- North 300' to the center of the West end line; thence, (direction & distance)
- North 300' to Corner No. 4; thence, (direction & distance)
- East 1500' to the point of beginning. (direction & distance)

There are seven substantial posts, projecting at least 4 feet above the surface of the ground, or stone monuments, at least 3 feet high, one for the location monument, one at each of the four corners and one at the center of each line as prescribed by A.R.S. § 27-204.

Located, dated and posted on the ground this 28th day of November, 1979.

WESTERN NUCLEAR, INC.

By: Douglas F. Sterck
Douglas F. Sterck, Agent

RECEIVED
BLM AZ STATE OFFICE
PHOENIX, ARIZONA
JAN 17 7 45 PM '80

INTERIOR, BLM AZ State Office
Data relative to this document
has been entered into an automated
system and images of all documents
have been microfilmed.

All location monuments, corners and end centers are monumented with 2" x 2" x 5' wood posts.

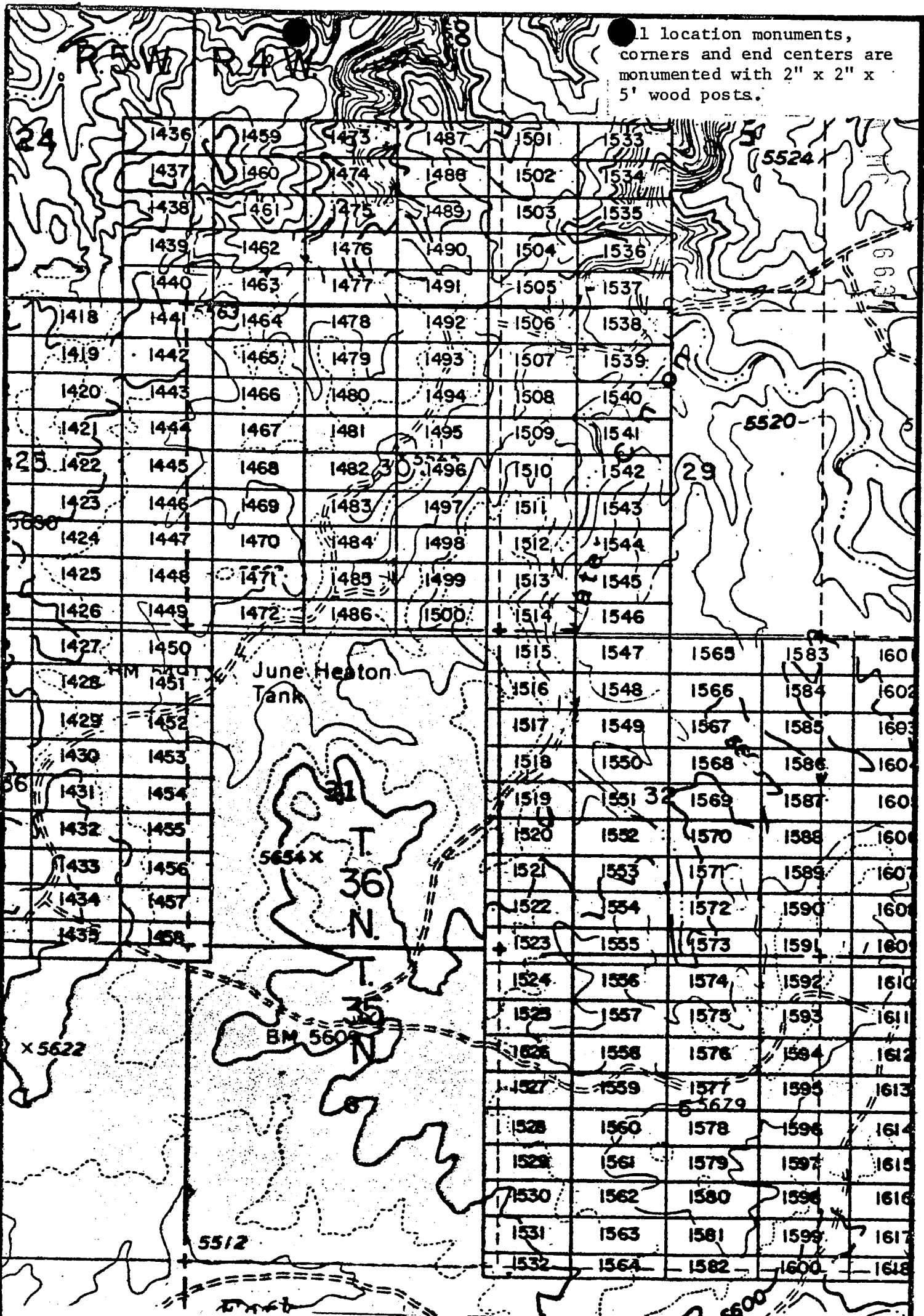


EXHIBIT MAP

of
LODE MINING CLAIMS (SIN 1418-1600)

within
Townships 35 & 36 North, Ranges 4 & 5 West, G&SRM

MoHAVE County, Arizona

INTERIOR, BLM AZ State Office
Data relative to this document
has been stored into an automatic
system and images of all documents
have been microfilmed.

1" = 2000'

THIS PAGE WILL NOT

REPRODUCE SATISFACTORILY

RECEIVED
BLM AZ STATE OFFICE
PHOENIX, ARIZONA
JAN 10 4 5 PM '80

BOOK

602

PAGE 112

JAN

9 '80 - 11 10 AM

PROOFED

ARIZONA

A MC 96668


in book 602 of Official Records, Page s 113-114

Records of Mohave County, Arizona

Joan MNOVICE OF LOCATION
(Lode Claim)

By Shirley Coft
Deputy Recorder

Recorder 3.00



Notice is hereby given that Western Nuclear, Inc., whose mailing address is 134 Union Boulevard, Suite 640, Lakewood, Colorado 80228, by its under- signed agent, makes this location of the SIN # 1596 lode mining claim, in the Hack's Canyon Mining District, County of Mohave, State of Arizona.

The claim is 1500 feet in length along the vein or deposit of mineral bearing rock in place and 600 feet in width (300 feet on either side of the center line of the claim), forming a claim in the shape of a parallelogram. The general course of said claim is from East to West.

This Notice is posted at the NE corner of the claim, which location monument is in Section 4, Township 35 North, Range 4 West, GSRB&M.

The location monument of said claim is located 13,200' South and 21,400' East from the SE corner of Section 22, Township 36 North, Range 5 West, GSRB&M, Arizona.

Said claim is located in the NE/4 of Sec. 5, Twp. 35 North, Range 4 West
NW/4 of Sec. 4
SW/4 of Sec. 4

The undersigned claims the ground beginning at the location monument, being Corner No. 1 of the claim, and running thence

- South 300' to the center of the East end line; thence,
(direction & distance)
- South 300' to Corner No. 2; thence,
(direction & distance)
- West 1500' to Corner No. 3; thence,
(direction & distance)
- North 300' to the center of the West end line; thence,
(direction & distance)
- North 300' to Corner No. 4; thence,
(direction & distance)
- East 1500' to the point of beginning.
(direction & distance)

There are seven substantial posts, projecting at least 4 feet above the surface of the ground, or stone monuments, at least 3 feet high, one for the location monument, one at each of the four corners and one at the center of each line as prescribed by A.R.S. § 27-204.

Located, dated and posted on the ground this 28th day of November, 1979.

WESTERN NUCLEAR, INC.

By: Douglas F. Sterck
Douglas F. Sterck, Agent

RECEIVED
BLM AZ STATE OFFICE
PHOENIX, ARIZONA
JAN 17 / 45 PM '80

INTERIOR, BLM AZ State Office
Data relative to this document
has been entered into an automated
system and images of all documents
have been microfilmed.

1 location monuments, corners and end centers are monumented with 2" x 2" x 5' wood posts.

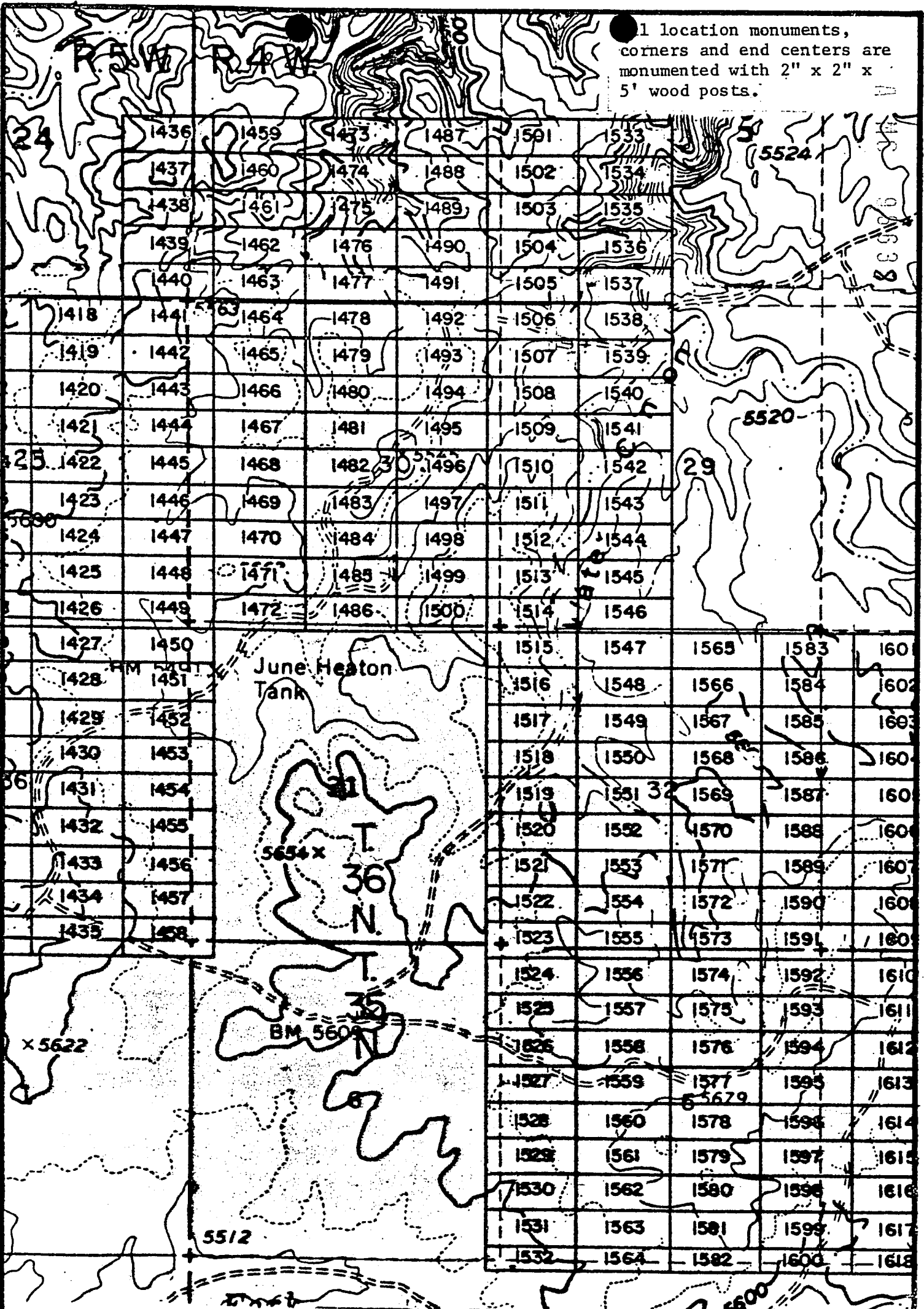


EXHIBIT MAP

of
 LODE MINING CLAIMS (SIN 1418-1600)
 within

Townships 35 & 36 North, Ranges 4 & 5 West, G&SRM
 Mohave County, Arizona

for
 Western Nuclear, Inc.
 Union Blvd., Suite 640
 Lakewood, Colorado 80228

THIS PAGE WILL NOT

REPRODUCE SATISFACTORILY

PHOTOGRAPHY
 ARIZONA

JAN 1 4 30 PM '80

RECEIVED
 BLM STATE OFFICE

INTERIOR, BLM AZ State Office
 Data relative to this document
 has been entered into an automated
 system and images of all documents
 have been microfilmed.

JAN 9 '80 - 11 AM

in book 602 of Official Records, Page s 115-116

PROOFED

ARIZONA

Records of Mohave County, Arizona

Joan NOTICE OF LOCATION
(Lode Claim)

By Shirley Coop
Deputy Recorder

Recorder 3.00



A M C 96639

Notice is hereby given that Western Nuclear, Inc., whose mailing address is 134 Union Boulevard, Suite 640, Lakewood, Colorado 80228, by its undersigned agent, makes this location of the SIN #1597 lode mining claim, in the Hack's Canyon Mining District, County of Mohave, State of Arizona.

The claim is 1500 feet in length along the vein or deposit of mineral bearing rock in place and 600 feet in width (300 feet on either side of the center line of the claim), forming a claim in the shape of a parallelogram. The general course of said claim is from East to West.

This Notice is posted at the NE corner of the claim, which location monument is in Section 4, Township 35 North, Range 4 West, GSRB&M.

The location monument of said claim is located 13,800' South and 21,400' East from the SE corner of Section 22, Township 36 North, Range 5 West, GSRB&M, Arizona.

Said claim is located in the NE/4 of Sec. ,
SE/4 of Sec. 5, Twp. 35 North, Range 4 West,
NW/4 of Sec. ,
SW/4 of Sec. 4

The undersigned claims the ground beginning at the location monument, being Corner No. 1 of the claim, and running thence

- South 300' to the center of the East end line; thence,
(direction & distance)
- South 300' to Corner No. 2; thence,
(direction & distance)
- West 1500' to Corner No. 3; thence,
(direction & distance)
- North 300' to the center of the West end line; thence,
(direction & distance)
- North 300' to Corner No. 4; thence,
(direction & distance)
- East 1500' to the point of beginning.
(direction & distance)

There are seven substantial posts, projecting at least 4 feet above the surface of the ground, or stone monuments, at least 3 feet high, one for the location monument, one at each of the four corners and one at the center of each line as prescribed by A.R.S. § 27-204.

Located, dated and posted on the ground this 28th day of November, 1979.

WESTERN NUCLEAR, INC.

By: Douglas F. Sterck
Douglas F. Sterck, Agent

RECEIVED
BLM AZ STATE OFFICE
JAN 17 1 45 PM '80
PHOENIX, ARIZONA

INTERIOR, BLM AZ State Office
Data relative to this document
has been entered into an automated
system and images of all documents
have been microfilmed.

All location monuments, corners and end centers are monumented with 2" x 2" x 5' wood posts.

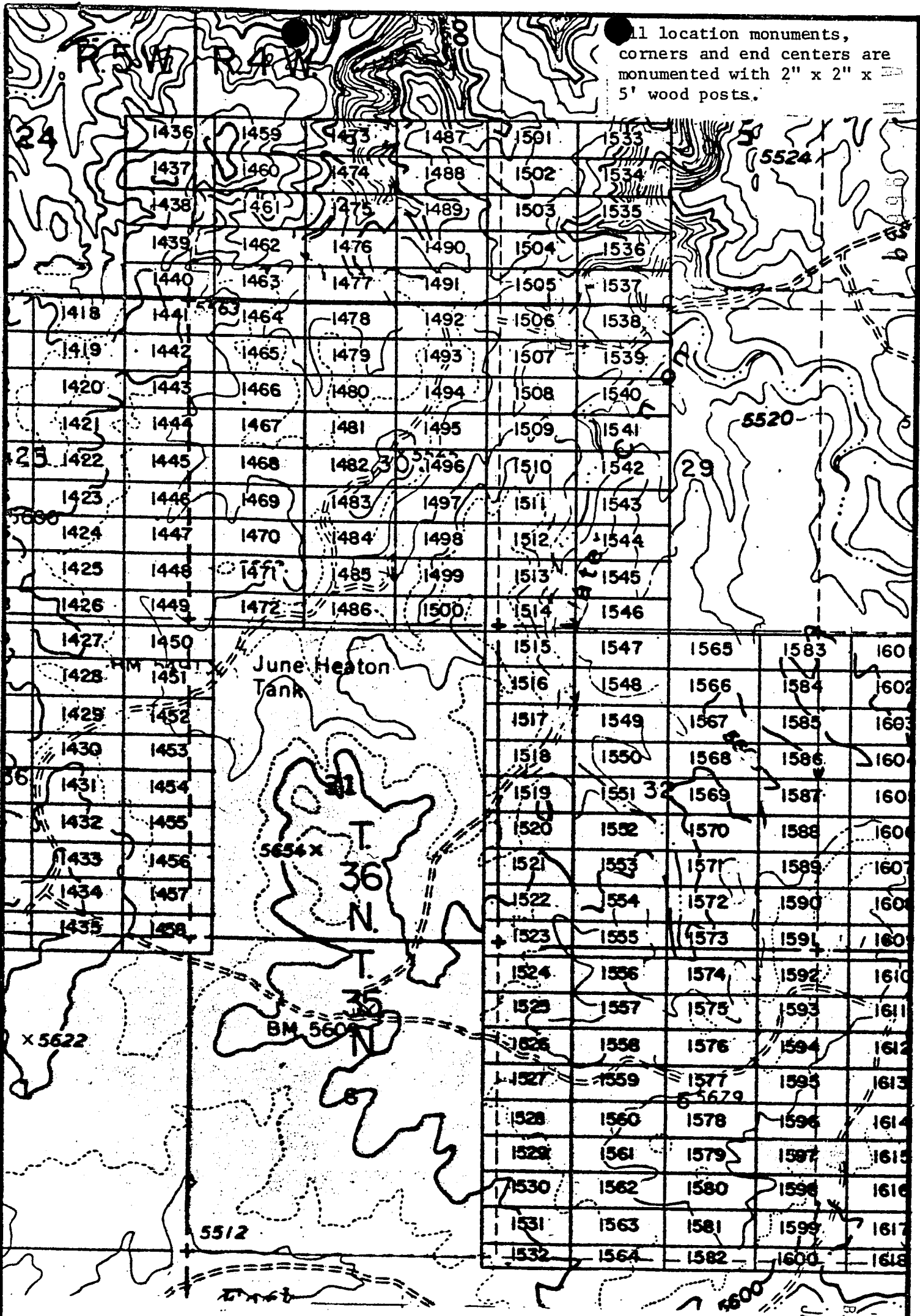


EXHIBIT MAP
of

LODE MINING CLAIMS (SIN 1418-1600)

within

THIS PAGE WILL NOT

REPRODUCE SATISFACTORILY

INTERIOR, BLM AZ State Office
 data relative to this document
 has been entered into an automated
 system and images of all documents
 have been microfilmed.

MoHAVE County, Arizona
 for
 Western Nuclear, Inc.
 134 Union Blvd., Suite 640
 Lakewood, Colorado 80228

RECEIVED
 STATE OFFICE
 JAN 17 1980
 4 45 PM '80
 FROM ARIZONA

Records of Mohave County, Arizona

PROOFED

ARIZONA

MICROFILMED

By Shirley Cook
Deputy Recorder

Joan ~~NOTICE~~ NOTICE OF LOCATION
(Lode Claim)
Recorder

3.00



MC 96640

Notice is hereby given that Western Nuclear, Inc. whose mailing address is 134 Union Boulevard, Suite 640, Lakewood, Colorado 80228, by its undersigned agent, makes this location of the SIN # 1598 lode mining claim, in the Hack's Canyon Mining District, County of Mohave, State of Arizona.

The claim is 1500 feet in length along the vein or deposit of mineral bearing rock in place and 600 feet in width (300 feet on either side of the center line of the claim), forming a claim in the shape of a parallelogram. The general course of said claim is from East to West.

This Notice is posted at the NE corner of the claim, which location monument is in Section 4, Township 35 North, Range 4 West, GSRB&M.

The location monument of said claim is located 14,400' South and 21,400' East from the SE corner of Section 22, Township 36 North, Range 5 West, GSRB&M, Arizona.

Said claim is located in the NE/4 of Sec. ,
SE/4 of Sec. 5, Twp. 35 North, Range 4 West
NW/4 of Sec.
SW/4 of Sec. 4

The undersigned claims the ground beginning at the location monument, being Corner No. 1 of the claim, and running thence

- South 300' to the center of the East end line; thence,
(direction & distance)
- South 300' to Corner No. 2; thence,
(direction & distance)
- West 1500' to Corner No. 3; thence,
(direction & distance)
- North 300' to the center of the West end line; thence,
(direction & distance)
- North 300' to Corner No. 4; thence,
(direction & distance)
- East 1500' to the point of beginning.
(direction & distance)

There are seven substantial posts, projecting at least 4 feet above the surface of the ground, or stone monuments, at least 3 feet high, one for the location monument, one at each of the four corners and one at the center of each line as prescribed by A.R.S. § 27-204.

Located, dated and posted on the ground this 28th day of November, 1979.

WESTERN NUCLEAR, INC.

By: Douglas F. Sterck
Douglas F. Sterck, Agent

INTERIOR, BLM AZ State Office
Data relative to this document
has been entered into an automated
system and images of all documents
have been microfilmed.

RECEIVED
BLM AZ STATE OFFICE
PHOENIX ARIZONA
JAN 17 7 45 PM '80

location monuments, corners and end centers are monumented with 2" x 2" x 5' wood posts.

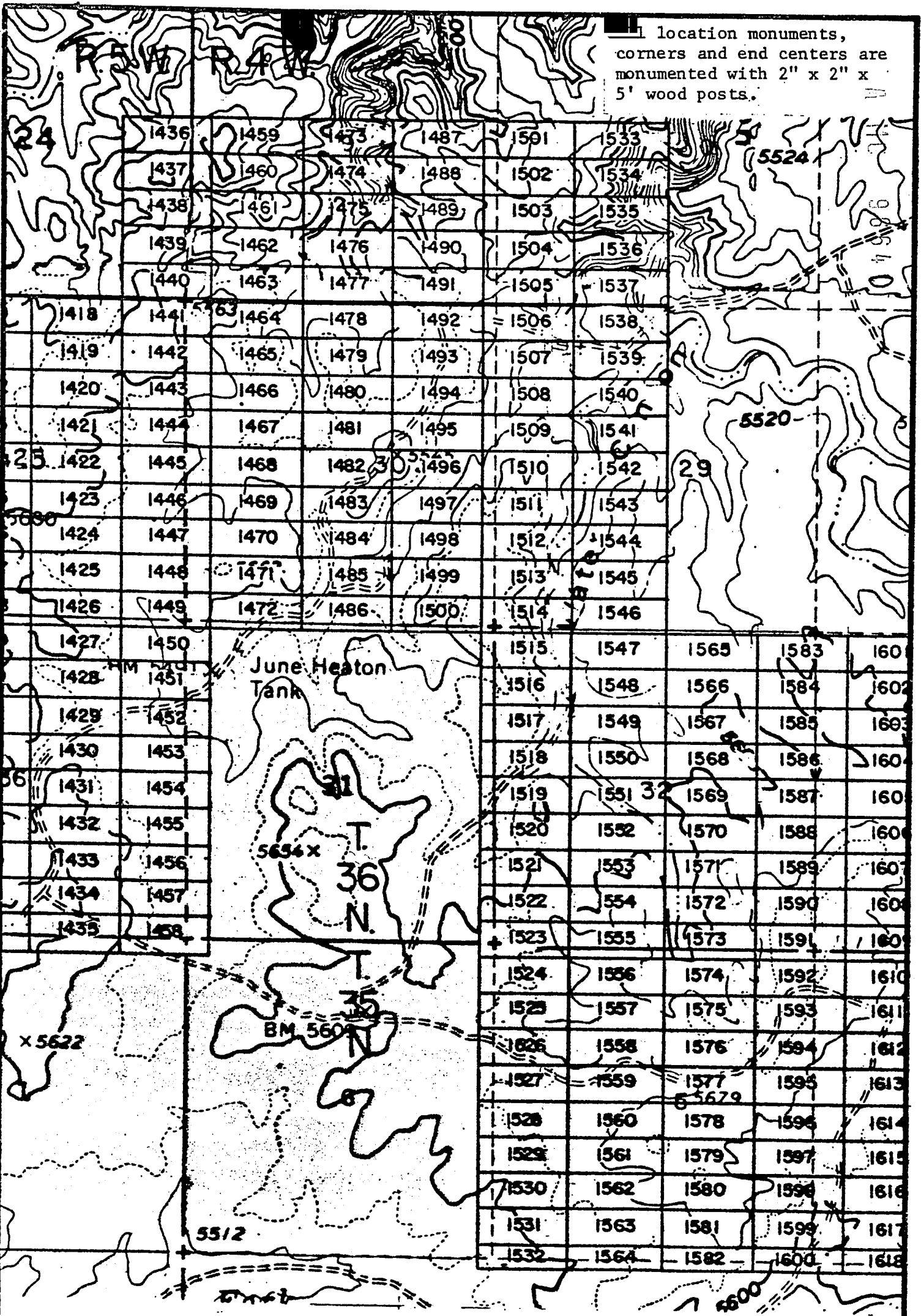


EXHIBIT MAP

of
LODE MINING CLAIMS (SIN 1418-1600)
within

Townships 35 & 36 North, Ranges 4 & 5 West, G&SRM
INTERIOR, BLM AZ State Office, Mohave County, Arizona
Data relative to this document for
has been entered into an au Western Nuclear, Inc.
system and images of all d 34 Union Blvd., Suite 640
have been microfilmed. Lakewood, Colorado 80228

THIS PAGE WILL NOT
REPRODUCE SATISFACTORILY

RECEIVED
STATE OFFICE
4 5 PM '80
ARIZONA

BOOK 602 PAGE 118

1" = 2000'




JAN 9 '80 - 11 10 AM

in book 602 of Official Records, Page s 119-120

Records of Mohave County, Arizona

ARIZONA



Joan McCall
NOTICE OF LOCATION
(Lode Claim)
Recorder 3.00

By Shirley Cook
Deputy Recorder

Notice is hereby given that Western Nuclear, Inc., whose mailing address is 134 Union Boulevard, Suite 640, Lakewood, Colorado 80228, by its undersigned agent, makes this location of the SIN #1599 lode mining claim, in the Hack's Canyon Mining District, County of Mohave, State of Arizona.

The claim is 1500 feet in length along the vein or deposit of mineral bearing rock in place and 600 feet in width (300 feet on either side of the center line of the claim), forming a claim in the shape of a parallelogram. The general course of said claim is from East to West.

This Notice is posted at the NE corner of the claim, which location monument is in Section 4, Township 35 North, Range 4 West, GSRB&M.

The location monument of said claim is located 15,000' South and 21,400' East from the SE corner of Section 22, Township 36 North, Range 5 West, GSRB&M, Arizona.

Said claim is located in the NE/4 of Sec. 4, SE/4 of Sec. 5, Twp. 35 North, Range 4 West
NW/4 of Sec. 5
SW/4 of Sec. 4

The undersigned claims the ground beginning at the location monument, being Corner No. 1 of the claim, and running thence

- South 300' to the center of the East end line; thence, (direction & distance)
- South 300' to Corner No. 2; thence, (direction & distance)
- West 1500' to Corner No. 3; thence, (direction & distance)
- North 300' to the center of the West end line; thence, (direction & distance)
- North 300' to Corner No. 4; thence, (direction & distance)
- East 1500' to the point of beginning. (direction & distance)

There are seven substantial posts, projecting at least 4 feet above the surface of the ground, or stone monuments, at least 3 feet high, one for the location monument, one at each of the four corners and one at the center of each line as prescribed by A.R.S. § 27-204.

Located, dated and posted on the ground this 28th day of November, 1979.

WESTERN NUCLEAR, INC.

By: Douglas F. Sterck
Douglas F. Sterck, Agent

RECEIVED
BLM AZ STATE OFFICE
PHOENIX, ARIZONA
JAN 17 7 45 PM '80

BOOK 602 PAGE 119

INTERIOR, BLM AZ State Office
Data relative to this document
has been entered into an automated
system and images of all documents
have been microfilmed.

All location monuments, corners and end centers are monumented with 2" x 2" x 5' wood posts.

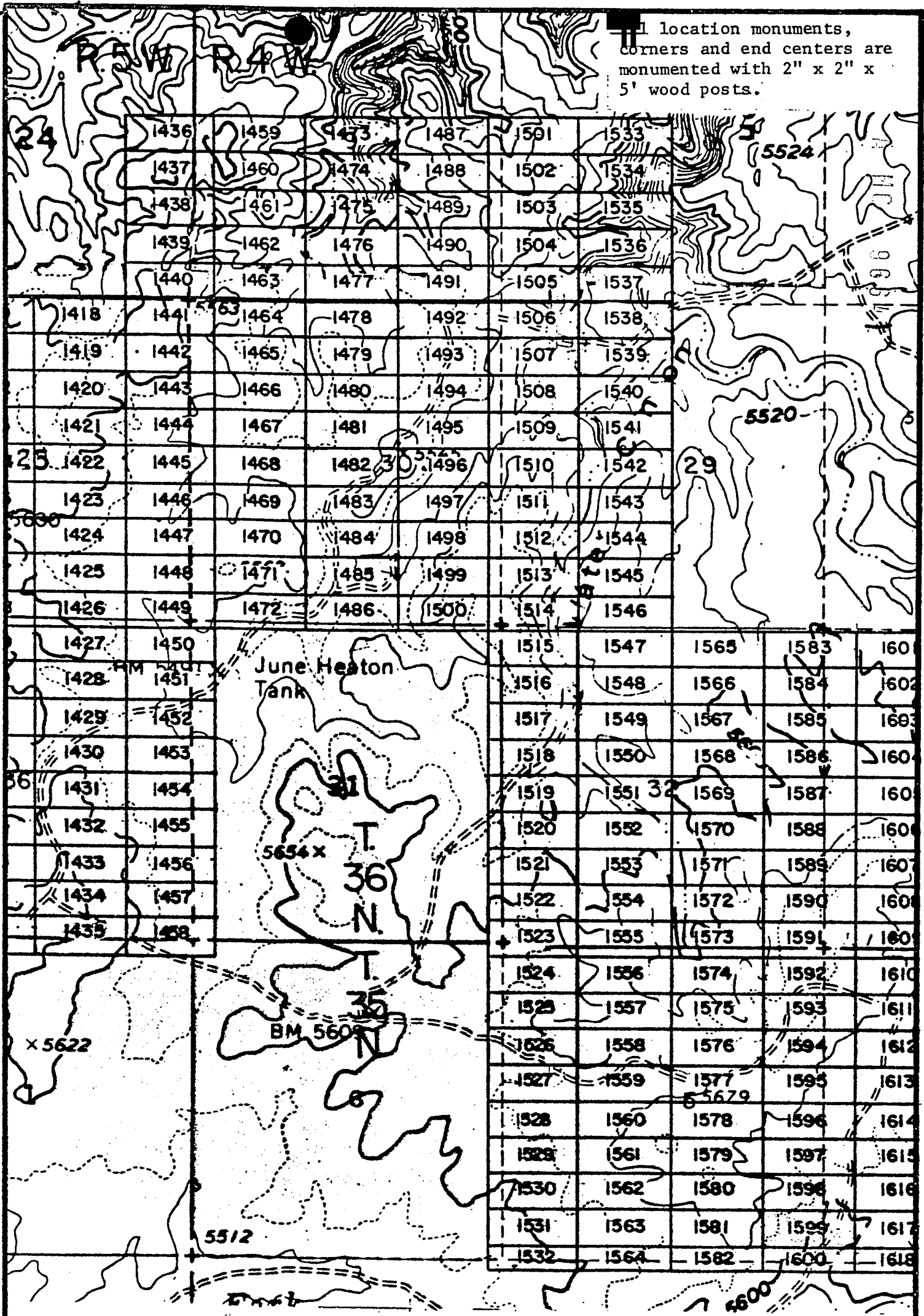


EXHIBIT MAP

of
LODE MINING CLAIMS (SIN 1418-1600)

THIS PAGE WILL NOT
REPRODUCE SATISFACTORILY

within
Townships 35 & 36 North; Ranges 4 & 5 West, G&SRM
Mohave County, Arizona
for
Western Nuclear, Inc.
134 Union Blvd., Suite 640
Lakewood, Colorado 80228

INTERIOR, BLM AZ State Office
Data relative to this document
has been scanned into an automated
system and images of all documents
have been microfilmed.

RECEIVED
BLM AZ STATE OFFICE
JUN 17 7 45 PM '80
PHOENIX, ARIZONA
BOOK 602 PAGE 170

JAN 9 '80 - 11 10

in book 602 of Official Records, Page s 121-122

Records of Mohave County, Arizona

PROOFED

ARIZONA

MICROFILMED

A MC 96642

NOTICE OF LOCATION

(Lode Claim)



By Shirley Coats
Deputy Recorder

Recorder

3.00

Notice is hereby given that Western Nuclear, Inc., whose mailing address is 134 Union Boulevard, Suite 640, Lakewood, Colorado 80228, by its undersigned agent, makes this location of the SIN # 1600 lode mining claim, in the Hack's Canyon Mining District, County of Mohave, State of Arizona.

The claim is 1500 feet in length along the vein or deposit of mineral bearing rock in place and 400' feet in width 200' feet on either side of the center line of the claim), forming a claim in the shape of a parallelogram. The general course of said claim is from East to West.

This Notice is posted at the NE corner of the claim, which location monument is in Section 4, Township 35 North, Range 4 West, GSRB&M.

The location monument of said claim is located 15,600' South and 21,400' East from the SE corner of Section 22, Township 36 North, Range 5 West, GSRB&M, Arizona.

Said claim is located in the NE/4 of Sec. 8, SE/4 of Sec. 5, Twp. 35 North, Range 4 West, NW/4 of Sec. 9, SW/4 of Sec. 4

The undersigned claims the ground beginning at the location monument, being Corner No. 1 of the claim, and running thence

- South 200' to the center of the East end line; thence, (direction & distance)
- South 200' to Corner No. 2; thence, (direction & distance)
- West 1500' to Corner No. 3; thence, (direction & distance)
- North 200' to the center of the West end line; thence, (direction & distance)
- North 200' to Corner No. 4; thence, (direction & distance)
- East 1500' to the point of beginning. (direction & distance)

There are seven substantial posts, projecting at least 4 feet above the surface of the ground, or stone monuments, at least 3 feet high, one for the location monument, one at each of the four corners and one at the center of each line as prescribed by A.R.S. § 27-204.

Located, dated and posted on the ground this 28th day of November, 1979.

WESTERN NUCLEAR, INC.

By: Douglas F. Sterck
Douglas F. Sterck, Agent

INTERIOR, BLM AZ State Office
Data relative to this document
has been entered into an automated
system and images of all documents
have been microfilmed.

RECEIVED
BLM AZ STATE OFFICE
JAN 17 7 45 PM '80
PHOENIX, ARIZONA
BOOK 602

All location monuments, corners and end centers are monumented with 2" x 2" x 5' wood posts.

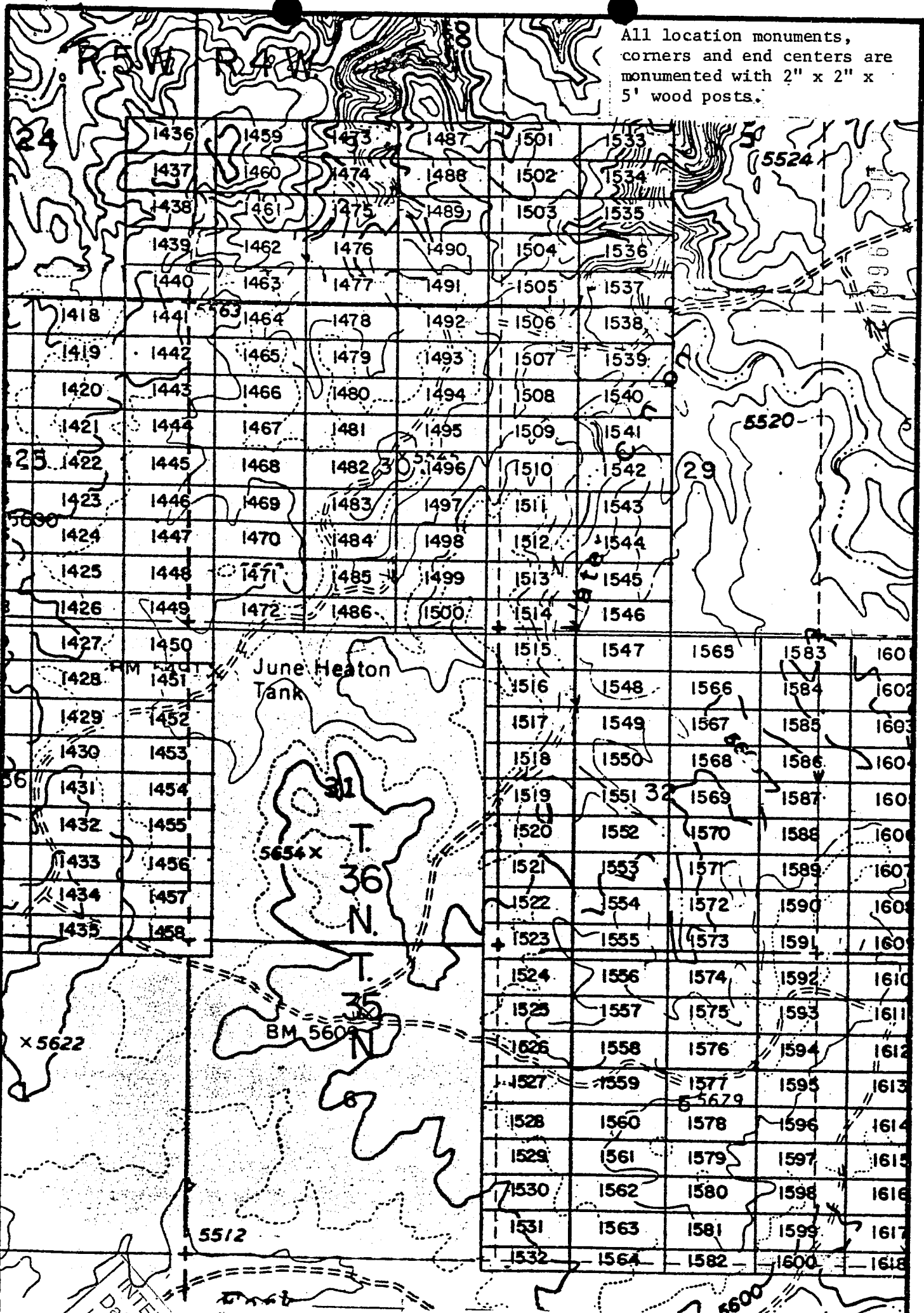


EXHIBIT MAP
of

LODE MINING CLAIMS (SIN 1418-1600)
within

Townships 35 & 36 North, Ranges 4 & 5 West, G&SRM
Mohave County, Arizona
for

Western Nuclear, Inc.

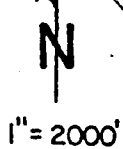
134 Union Blvd., Suite 640
Lakewood, Colorado 80228

THIS PAGE WILL NOT
REPRODUCE SATISFACTORILY

RECEIVED
BLM ARIZONA OFFICE
JAN 14 4 5 PM '80
FEDERAL BUREAU OF SURVEY
ARIZONA

BOOK 602 PAGE 122

INTERIOR, BLM
Data relative to this document
has been entered into an automated
system and images of all documents
have been microfilmed



1" = 2000'

in book 602 of Official Records, Page s 123-124.

Records of Mohave County, Arizona

Joan McCall
NOTICE OF LOCATION
Recorder (Lode Claim)
3.00

By Shirley Coit
Deputy Recorder

PROOFED

ARIZONA

MICROFILMED



A MC 96643

Notice is hereby given that Western Nuclear, Inc., whose mailing address is 134 Union Boulevard, Suite 640, Lakewood, Colorado 80228, by its undersigned agent, makes this location of the SIN # 1601 lode mining claim, in the Hack's Canyon Mining District, County of Mohave, State of Arizona.

The claim is 1500 feet in length along the vein or deposit of mineral bearing rock in place and 600 feet in width (300 feet on either side of the center line of the claim), forming a claim in the shape of a parallelogram. The general course of said claim is from East to West.

This Notice is posted at the NE corner of the claim, which location monument is in Section 33, Township 36 North, Range 4 West, GSRB&M.

The location monument of said claim is located 5400' South and 22,900' East from the SE corner of Section 22, Township 36 North, Range 5 West, GSRB&M, Arizona.

Said claim is located in the NE/4 of Sec. , Twp. 36 North, Range 4 West
SE/4 of Sec. 33
NW/4 of Sec.
SW/4 of Sec.

The undersigned claims the ground beginning at the location monument, being Corner No. 1 of the claim, and running thence

- South 300' to the center of the East end line; thence,
(direction & distance)
- South 300' to Corner No. 2; thence,
(direction & distance)
- West 1500' to Corner No. 3; thence,
(direction & distance)
- North 300' to the center of the West end line; thence,
(direction & distance)
- North 300' to Corner No. 4; thence,
(direction & distance)
- East 1500' to the point of beginning.
(direction & distance)

There are seven substantial posts, projecting at least 4 feet above the surface of the ground, or stone monuments, at least 3 feet high, one for the location monument, one at each of the four corners and one at the center of each line as prescribed by A.R.S. § 27-204.

Located, dated and posted on the ground this 27th day of November, 1979.

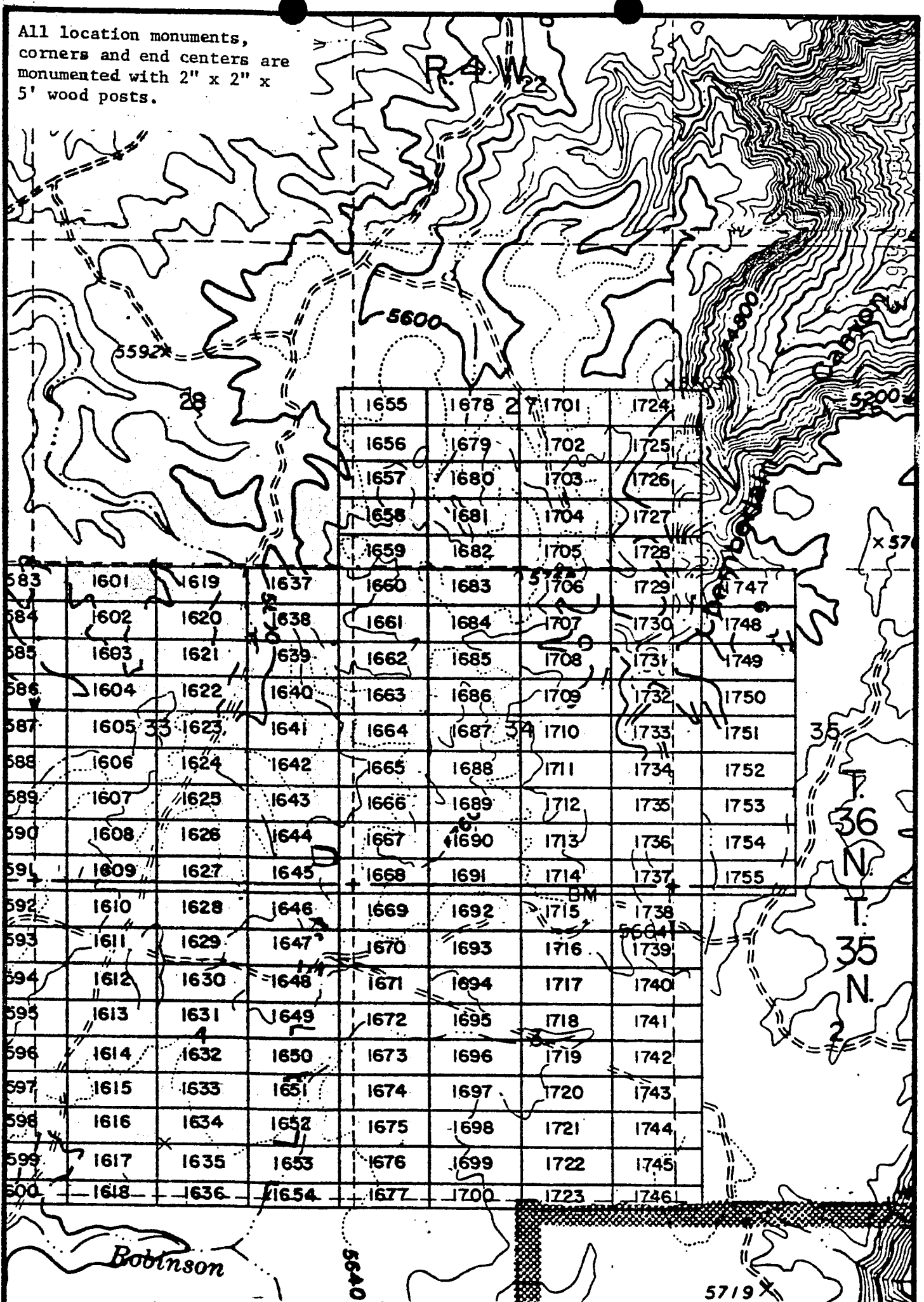
WESTERN NUCLEAR, INC.

By: Douglas F. Sterck
Douglas F. Sterck, Agent

RECEIVED
BLM AZ STATE OFFICE
PHOENIX, ARIZONA
JAN 17 7 45 PM '80

INTERIOR, BLM AZ State Office
Data relative to this document
has been entered into an automated
system and images of all documents
have been microfilmed.

All location monuments, corners and end centers are monumented with 2" x 2" x 5' wood posts.



1655	1678	1701	1724
1656	1679	1702	1725
1657	1680	1703	1726
1658	1681	1704	1727
1659	1682	1705	1728
1660	1683	1706	1729
1661	1684	1707	1730
1662	1685	1708	1731
1663	1686	1709	1732
1664	1687	1710	1733
1665	1688	1711	1734
1666	1689	1712	1735
1667	1690	1713	1736
1668	1691	1714	1737
1669	1692	1715	1738
1670	1693	1716	1739
1671	1694	1717	1740
1672	1695	1718	1741
1673	1696	1719	1742
1674	1697	1720	1743
1675	1698	1721	1744
1676	1699	1722	1745
1677	1700	1723	1746

EXHIBIT MAP

of

LODE-MINING CLAIMS (SIN 1601-1755),

within

Townships 35 & 36 North, Range 4 West, G&SRM

Mohave County, Arizona

for

Western Nuclear, Inc.

134 Union Blvd., Suite 640

Lakewood, Colorado 80228

THIS PAGE WILL NOT REPRODUCE SATISFACTORILY

RECEIVED
BLM AZ STATE OFFICE
PHOENIX, ARIZONA
1 45 PM '80

BOOK 602 PAGE 124

INTERIOR, BLM AZ State Office
Data relative to the above-mentioned
has been entered into an automated
system and images of all documents
have been microfilmed.

1-2000

JAN 9 '80 - 11 10 AM

80-1033
INDEXED MINES

INDEXED

MICROFILMED

PROOFED

ARIZONA



A MC
9664A

in book 602 of Official Records, Page s 125-126

Records of Mohave County, Arizona

Joan McCall

NOTICE OF LOCATION

Recorder (Lode Claim)

3.00'

By Shirley Cook
Deputy Recorder

Notice is hereby given that Western Nuclear, Inc., whose mailing address is 134 Union Boulevard, Suite 640, Lakewood, Colorado 80228, by its under-
signed agent, makes this location of the SIN # 1602 lode mining claim,
in the Hack's Canyon Mining District, County of Mohave,
State of Arizona.

The claim is 1500 feet in length along the vein or deposit of mineral bearing rock in place and 600 feet in width (300 feet on either side of the center line of the claim), forming a claim in the shape of a parallelogram. The general course of said claim is from East to West.

This Notice is posted at the NE corner of the claim, which location monument is in Section 33, Township 36 North, Range 4 West, GSRB&M.

The location monument of said claim is located 6000' South and 22,900' East from the SE corner of Section 22, Township 36 North, Range 5 West, GSRB&M, Arizona.

Said claim is located in the NE/4 of Sec. _____, SE/4 of Sec. _____, Twp. 36 North, Range 4 West
NW/4 of Sec. 33
SW/4 of Sec. _____

The undersigned claims the ground beginning at the location monument, being Corner No. 1 of the claim, and running thence

South 300' to the center of the East end line; thence,
(direction & distance)
South 300' to Corner No. 2; thence,
(direction & distance)
West 1500' to Corner No. 3; thence,
(direction & distance)
North 300' to the center of the West end line; thence,
(direction & distance)
North 300' to Corner No. 4; thence,
(direction & distance)
East 1500' to the point of beginning.
(direction & distance)

There are seven substantial posts, projecting at least 4 feet above the surface of the ground, or stone monuments, at least 3 feet high, one for the location monument, one at each of the four corners and one at the center of each line as prescribed by A.R.S. § 27-204.

Located, dated and posted on the ground this 27th day of November, 1979.

WESTERN NUCLEAR, INC.

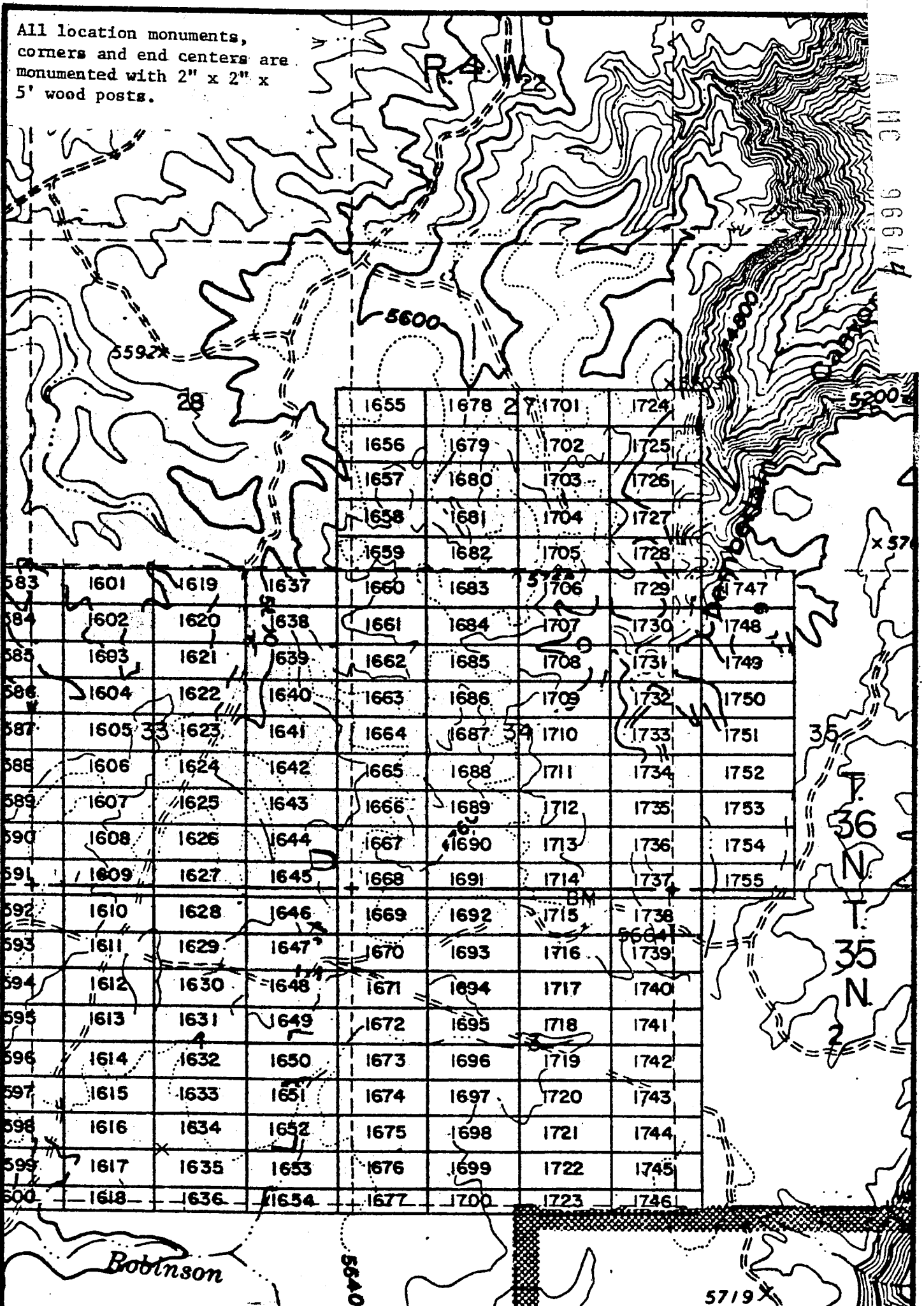
By: Douglas F. Sterck
Douglas F. Sterck, Agent

RECEIVED
BLM AZ STATE OFFICE
JAN 17 7 45 PM '80
PHOENIX, ARIZONA

BOOK 602 PAGE 125

INTERIOR, BLM AZ State Office
Data relative to this document
has been entered into an automated
system and images of all documents
have been microfilmed.

All location monuments,
corners and end centers are
monumented with 2" x 2" x
5' wood posts.



1655	1678	1701	1724
1656	1679	1702	1725
1657	1680	1703	1726
1658	1681	1704	1727
1659	1682	1705	1728
1660	1683	1706	1729
1661	1684	1707	1730
1662	1685	1708	1731
1663	1686	1709	1732
1664	1687	1710	1733
1665	1688	1711	1734
1666	1689	1712	1735
1667	1690	1713	1736
1668	1691	1714	1737
1669	1692	1715	1738
1670	1693	1716	1739
1671	1694	1717	1740
1672	1695	1718	1741
1673	1696	1719	1742
1674	1697	1720	1743
1675	1698	1721	1744
1676	1699	1722	1745
1677	1700	1723	1746

EXHIBIT MAP
of

LODE MINING CLAIMS (SIN 1601-1755),
within

Townships 35 & 36 North, Range 4 West, G&SRM
Mohave County, Arizona

for

Interior, BLM AZ State Office
Data related to this document
has been scanned into an automated
system. Images of all documents
have been microfilmed.

1" = 2000'

**THIS PAGE WILL NOT
REPRODUCE SATISFACTORILY**

RECEIVED
STATE OFFICE
7 4 1980 PM 1:00

BOOK

602 PAGE 126

JAN 9 '80 - 11 10 AM

80-103 INDEXED MINES

INDEXED

A

in book 602 of Official Records, Pages 127-128

Records of Mohave County, Arizona

PROOFED


ARIZONA

MICROFILMED

MC

By Shirley Cook
Deputy Recorder

Joan McCall
NOTICE OF LOCATION
Recorder (Lode Claim)
3.00



96645

Notice is hereby given that Western Nuclear, Inc., whose mailing address is 134 Union Boulevard, Suite 640, Lakewood, Colorado 80228, by its undersigned agent, makes this location of the SIN # 1603 lode mining claim, in the Hack's Canyon Mining District, County of Mohave, State of Arizona.

The claim is 1500 feet in length along the vein or deposit of mineral bearing rock in place and 600 feet in width (300 feet on either side of the center line of the claim), forming a claim in the shape of a parallelogram. The general course of said claim is from East to West.

This Notice is posted at the NE corner of the claim, which location monument is in Section 33, Township 36 North, Range 4 West, GSRB&M.

The location monument of said claim is located 6600' South and 22,900' East from the SE corner of Section 22, Township 36 North, Range 5 West, GSRB&M, Arizona.

Said claim is located in the NE/4 of Sec. ,
SE/4 of Sec. 33, Twp. 36 North, Range 4 West
NW/4 of Sec.
SW/4 of Sec.

The undersigned claims the ground beginning at the location monument, being Corner No. 1 of the claim, and running thence

South 300' to the center of the East end line; thence,
(direction & distance)
South 300' to Corner No. 2; thence,
(direction & distance).
West 1500' to Corner No. 3; thence,
(direction & distance)
North 300' to the center of the West end line; thence,
(direction & distance)
North 300' to Corner No. 4; thence,
(direction & distance)
East 1500' to the point of beginning.
(direction & distance)

There are seven substantial posts, projecting at least 4 feet above the surface of the ground, or stone monuments, at least 3 feet high, one for the location monument, one at each of the four corners and one at the center of each line as prescribed by A.R.S. § 27-204.

Located, dated and posted on the ground this 27th day of November, 1979.

WESTERN NUCLEAR, INC.

By: Douglas F. Sterck
Douglas F. Sterck, Agent

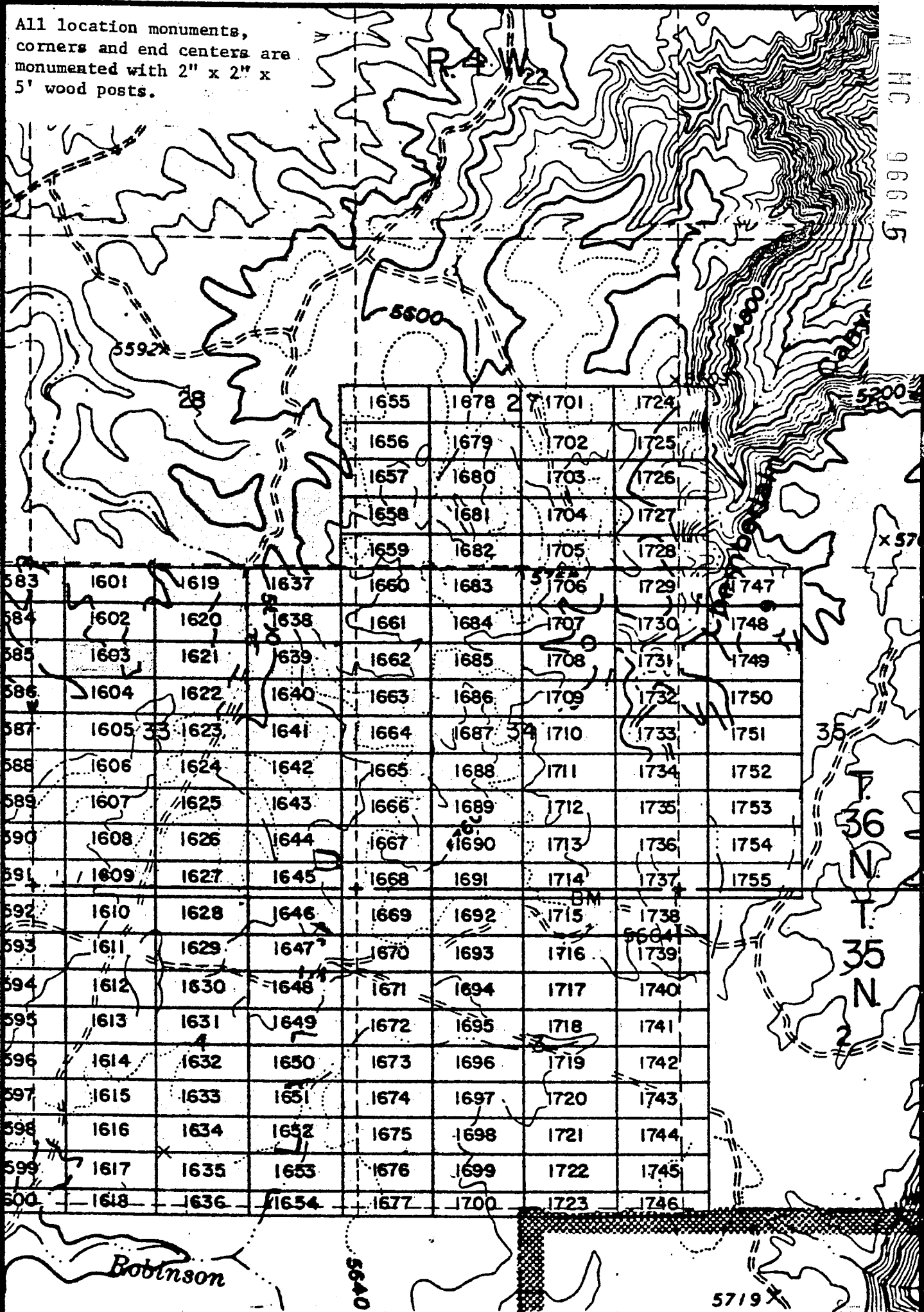
RECEIVED
BLM AZ STATE OFFICE
JAN 17 7 45 PM '80
PHOENIX, ARIZONA

BOOK 602 PAGE 127

INTERIOR, BLM AZ State Office
Data relative to this document
has been entered into an automated
system and images of all documents
have been microfilmed.

All location monuments, corners and end centers are monumented with 2" x 2" x 5' wood posts.

A MC 96645



				1655	1678	27	1701	1724	
				1656	1679		1702	1725	
				1657	1680		1703	1726	
				1658	1681		1704	1727	
				1659	1682		1705	1728	
583	1601	1619	1637	1660	1683	5722	1706	1729	1747
584	1602	1620	1638	1661	1684		1707	1730	1748
585	1603	1621	1639	1662	1685		1708	1731	1749
586	1604	1622	1640	1663	1686		1709	1732	1750
587	1605	33 1623	1641	1664	1687	34	1710	1733	1751
588	1606	1624	1642	1665	1688		1711	1734	1752
589	1607	1625	1643	1666	1689		1712	1735	1753
590	1608	1626	1644	1667	1690		1713	1736	1754
591	1609	1627	1645	1668	1691		1714	1737	1755
592	1610	1628	1646	1669	1692	BM	1715	1738	
593	1611	1629	1647	1670	1693		1716	1739	
594	1612	1630	1648	1671	1694		1717	1740	
595	1613	1631	1649	1672	1695		1718	1741	
596	1614	1632	1650	1673	1696		1719	1742	
597	1615	1633	1651	1674	1697		1720	1743	
598	1616	1634	1652	1675	1698		1721	1744	
599	1617	1635	1653	1676	1699		1722	1745	
600	1618	1636	1654	1677	1700		1723	1746	

EXHIBIT MAP

of
LODE MINING CLAIMS (SIN 1601-1755),
 within
 Township 35 & 36 North, Range 4 West, G&SRM
 Mohave County, Arizona
 for
 Western Nuclear, Inc.
 134 Union Blvd., Suite 640
 Lakewood, Colorado 80228

**THIS PAGE WILL NOT
 REPRODUCE SATISFACTORILY**

RECEIVED
 STATE OFFICE
 ARIZONA
 47 PM '80

in book 602 of Official Records, Pages 129-130

Records of Mohave County, Arizona

PROOFED

ARIZONA

By Shiley, Co. A
Deputy Recorder

Joan McCall

NOTICE OF LOCATION
(Lode Claim)

Recorder

3.00



A MC 96646

Notice is hereby given that Western Nuclear, Inc., whose mailing address is 134 Union Boulevard, Suite 640, Lakewood, Colorado 80228, by its undersigned agent, makes this location of the SIN # 1604 lode mining claim, in the Hack's Canyon Mining District, County of Mohave, State of Arizona.

The claim is 1500 feet in length along the vein or deposit of mineral bearing rock in place and 600 feet in width (300 feet on either side of the center line of the claim), forming a claim in the shape of a parallelogram. The general course of said claim is from East to West.

This Notice is posted at the NE corner of the claim, which location monument is in Section 33, Township 36 North, Range 4 West, GSRB&M.

The location monument of said claim is located 7200' South and 22,900' East from the SE corner of Section 22, Township 36 North, Range 5 West, GSRB&M, Arizona.

Said claim is located in the NE/4 of Sec. _____, Twp. 36 North, Range 4 West
SE/4 of Sec. 33
NW/4 of Sec. _____
SW/4 of Sec. _____

The undersigned claims the ground beginning at the location monument, being Corner No. 1 of the claim, and running thence

- South 300' to the center of the East end line; thence,
- (direction & distance)
- South 300' to Corner No. 2; thence,
- (direction & distance)
- West 1500' to Corner No. 3; thence,
- (direction & distance)
- North 300' to the center of the West end line; thence,
- (direction & distance)
- North 300' to Corner No. 4; thence,
- (direction & distance)
- East 1500' to the point of beginning.
- (direction & distance)

There are seven substantial posts, projecting at least 4 feet above the surface of the ground, or stone monuments, at least 3 feet high, one for the location monument, one at each of the four corners and one at the center of each line as prescribed by A.R.S. § 27-204.

Located, dated and posted on the ground this 27th day of November, 1979.

WESTERN NUCLEAR, INC.

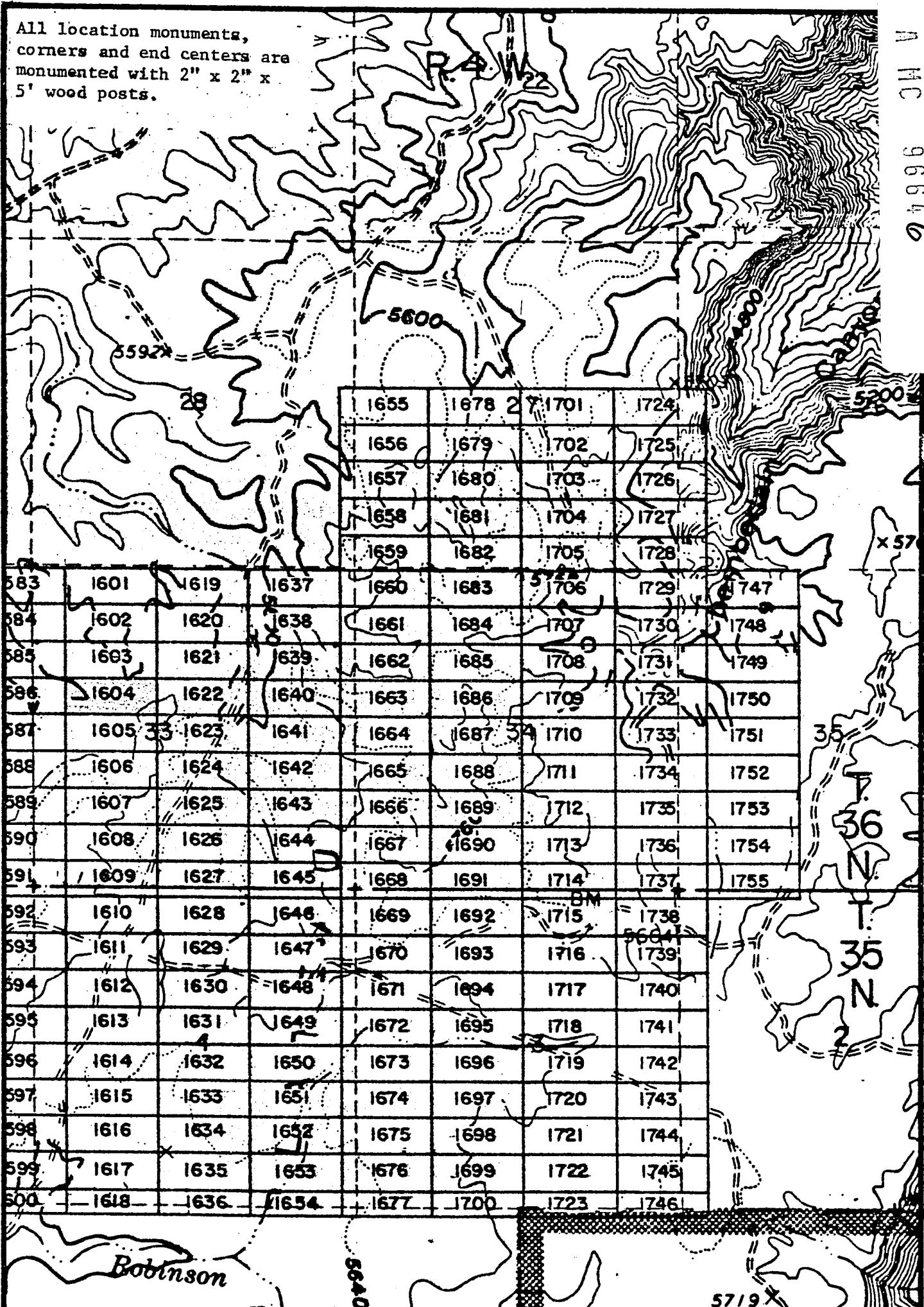
By: Douglas F. Sterck
Douglas F. Sterck, Agent

RECEIVED
BLM STATE OFFICE
MORNING ARIZONA
JAN 17 7 47 PM '80

INTERIOR, BLM AZ State Office
Data relative to this document
has been entered into an automated
system and images of all documents
have been microfilmed.

A HC 96646

All location monuments, corners and end centers are monumented with 2" x 2" x 5' wood posts.



				1655	1678	1701	1724	
				1656	1679	1702	1725	
				1657	1680	1703	1726	
				1658	1681	1704	1727	
				1659	1682	1705	1728	
583	1601	1619	1637	1660	1683	1706	1729	1747
584	1602	1620	1638	1661	1684	1707	1730	1748
585	1603	1621	1639	1662	1685	1708	1731	1749
586	1604	1622	1640	1663	1686	1709	1732	1750
587	1605	1623	1641	1664	1687	1710	1733	1751
588	1606	1624	1642	1665	1688	1711	1734	1752
589	1607	1625	1643	1666	1689	1712	1735	1753
590	1608	1626	1644	1667	1690	1713	1736	1754
591	1609	1627	1645	1668	1691	1714	1737	1755
592	1610	1628	1646	1669	1692	1715	1738	
593	1611	1629	1647	1670	1693	1716	1739	
594	1612	1630	1648	1671	1694	1717	1740	
595	1613	1631	1649	1672	1695	1718	1741	
596	1614	1632	1650	1673	1696	1719	1742	
597	1615	1633	1651	1674	1697	1720	1743	
598	1616	1634	1652	1675	1698	1721	1744	
599	1617	1635	1653	1676	1699	1722	1745	
500	1618	1636	1654	1677	1700	1723	1746	

EXHIBIT MAP

of LODE MINING CLAIMS (SIN 1601-1755),

INTERIOR, BLM, AZ State Office within
 Townships 35 & 36 North, Range 4 West, G&SRM
 Data relative to this document
 Mohave County, Arizona
 has been entered into an automated
 system and images of all documents
 for
 Western Nuclear, Inc.
 134 Union Blvd., Suite 640
 Lakewood, Colorado 80228

1" = 2000

THIS PAGE WILL NOT REPRODUCE SATISFACTORILY

RECEIVED
 BLM STATE OFFICE
 MOHAVE COUNTY, ARIZONA
 17 7 47 PM '86
 BOOK 602 PAGE 100

JAN 9 '80 - 11 10

80-1088
INDEXED MINES

MICROFILMED

INDEXED

ARIZONA

A M C 96647

in book 602 of Official Records, Page s 131-132

Records of Mohave County, Arizona

Joan McCall

PROOFED

By Shirley Cook
Deputy Recorder

NOTICE OF LOCATION

Recorder (Lode Claim)

3.00



Notice is hereby given that Western Nuclear, Inc., whose mailing address is 134 Union Boulevard, Suite 640, Lakewood, Colorado 80228, by its under- signed agent, makes this location of the SIN #1605 lode mining claim, in the Hack's Canyon Mining District, County of Mohave, State of Arizona.

The claim is 1500 feet in length along the vein or deposit of mineral bearing rock in place and 600 feet in width (300 feet on either side of the center line of the claim), forming a claim in the shape of a parallelogram. The general course of said claim is from East to West.

This Notice is posted at the NE corner of the claim, which location monument is in Section 33, Township 36 North, Range 4 West, GSRB&M.

The location monument of said claim is located 7800' South and 22,900' East from the SE corner of Section 22, Township 36 North, Range 5 West, GSRB&M, Arizona.

Said claim is located in the NE/4 of Sec. , Twp. 36 North, Range 4 West
NW/4 of Sec. 33
SW/4 of Sec. 33

The undersigned claims the ground beginning at the location monument, being Corner No. 1 of the claim, and running thence

South 300' to the center of the East end line; thence,
(direction & distance)
South 300' to Corner No. 2; thence,
(direction & distance)
West 1500' to Corner No. 3; thence,
(direction & distance)
North 300' to the center of the West end line; thence,
(direction & distance)
North 300' to Corner No. 4; thence,
(direction & distance)
East 1500' to the point of beginning.
(direction & distance)

There are seven substantial posts, projecting at least 4 feet above the surface of the ground, or stone monuments, at least 3 feet high, one for the location monument, one at each of the four corners and one at the center of each line as prescribed by A.R.S. § 27-204.

Located, dated and posted on the ground this 27th day of November, 1979.

WESTERN NUCLEAR, INC.

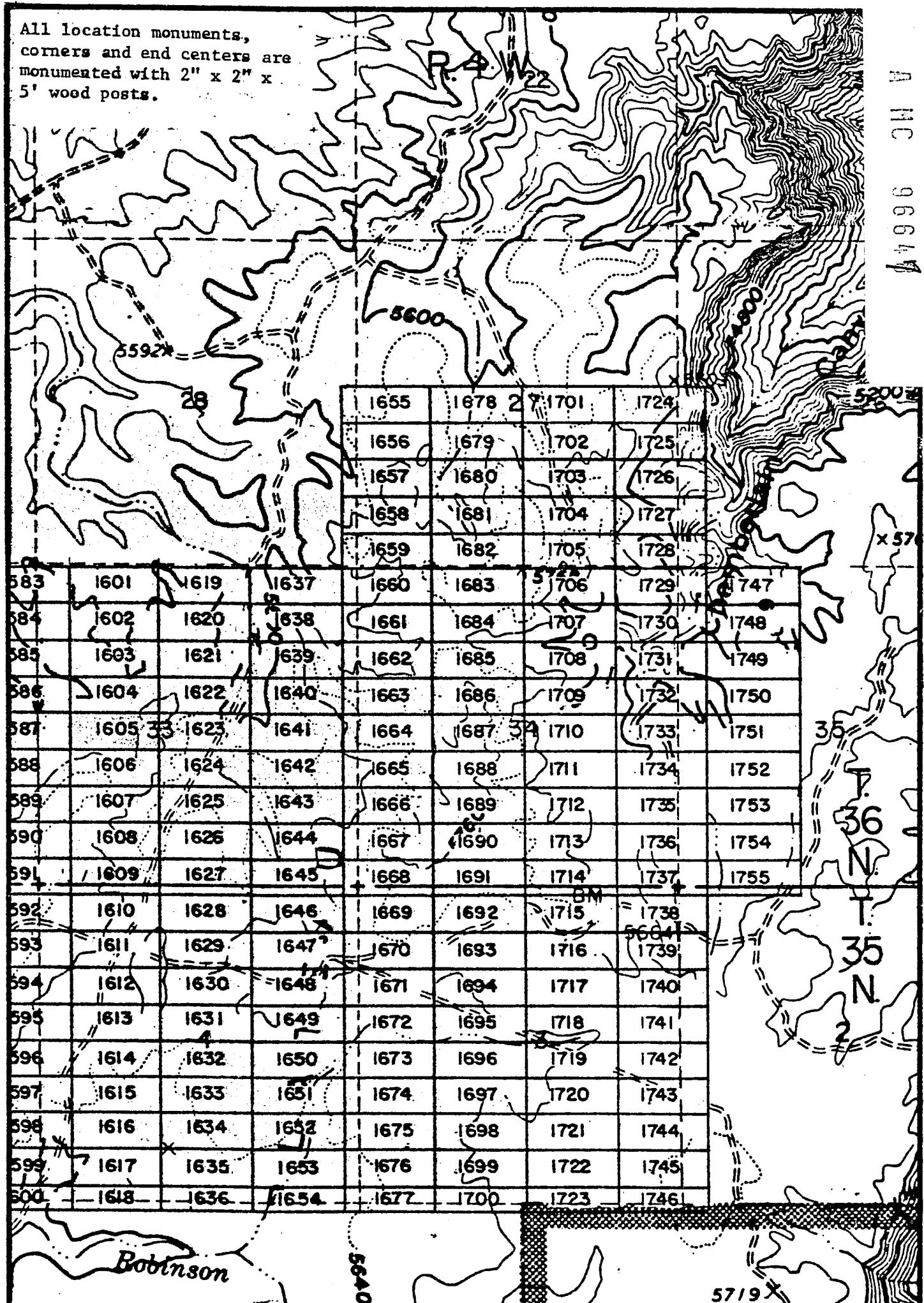
By: Douglas F. Sterck
Douglas F. Sterck, Agent

RECEIVED
BLM AZ STATE OFFICE
NOV 17 7 47 PM '80
MOHAVE, ARIZONA

INTERIOR, BLM AZ State Office
Data relative to this document
has been entered into an automated
system and images of all documents
have been microfilmed.

All location monuments,
corners and end centers are
monumented with 2" x 2" x
5' wood posts.

A MC 9664



				1655	1678	1701	1724	
				1656	1679	1702	1725	
				1657	1680	1703	1726	
				1658	1681	1704	1727	
				1659	1682	1705	1728	
583	1601	1619	1637	1660	1683	1706	1729	1747
584	1602	1620	1638	1661	1684	1707	1730	1748
585	1603	1621	1639	1662	1685	1708	1731	1749
586	1604	1622	1640	1663	1686	1709	1732	1750
587	1605	1623	1641	1664	1687	1710	1733	1751
588	1606	1624	1642	1665	1688	1711	1734	1752
589	1607	1625	1643	1666	1689	1712	1735	1753
590	1608	1626	1644	1667	1690	1713	1736	1754
591	1609	1627	1645	1668	1691	1714	1737	1755
592	1610	1628	1646	1669	1692	1715	1738	
593	1611	1629	1647	1670	1693	1716	1739	
594	1612	1630	1648	1671	1694	1717	1740	
595	1613	1631	1649	1672	1695	1718	1741	
596	1614	1632	1650	1673	1696	1719	1742	
597	1615	1633	1651	1674	1697	1720	1743	
598	1616	1634	1652	1675	1698	1721	1744	
599	1617	1635	1653	1676	1699	1722	1745	
500	1618	1636	1654	1677	1700	1723	1746	

EXHIBIT MAP
of

LODE MINING CLAIMS (SIN 1601-1755),
within

Townships 35 & 36 North, Range 4 West, G&SRM
Mohave County, Arizona

for
Western Nuclear, Inc.
34 Union Blvd., Suite 640
Lakewood, Colorado 80228

THIS PAGE WILL NOT
REPRODUCE SATISFACTORILY

RECEIVED
STATE OFFICE
7 47 PM '80
ERIK, ARIZONA

BOOK 602 PAGE 132

INTERIOR, BLM AZ State Office
Data relative to this document
has been entered into an automated
system and images of all documents
have been microfilmed.

in book 602 of Official Records, Page s 133-134

Records of Mohave County, Arizona

By Shirley Cook
Deputy Recorder

Joan McCall
NOTICE OF LOCATION
Recorder (Lode Claim)
3.00



ARIZONA

A MC
96648

Notice is hereby given that Western Nuclear, Inc., whose mailing address is 134 Union Boulevard, Suite 640, Lakewood, Colorado 80228, by its undersigned agent, makes this location of the SIN # 1606 lode mining claim, in the Hack's Canyon Mining District, County of Mohave, State of Arizona.

The claim is 1500 feet in length along the vein or deposit of mineral bearing rock in place and 600 feet in width (300 feet on either side of the center line of the claim), forming a claim in the shape of a parallelogram. The general course of said claim is from East to West.

This Notice is posted at the NE corner of the claim, which location monument is in Section 33, Township 36 North, Range 4 West, GSRB&M.

The location monument of said claim is located 8400' South and 22,900' East from the SE corner of Section 22, Township 36 North, Range 5 West, GSRB&M, Arizona.

Said claim is located in the NE/4 of Sec. _____, SE/4 of Sec. _____, Twp. 36 North, Range 4 West
NW/4 of Sec. _____
SW/4 of Sec. 33

The undersigned claims the ground beginning at the location monument, being Corner No. 1 of the claim, and running thence

- South 300' to the center of the East end line; thence,
- (direction & distance)
- South 300' to Corner No. 2; thence,
- (direction & distance)
- West 1500' to Corner No. 3; thence,
- (direction & distance)
- North 300' to the center of the West end line; thence,
- (direction & distance)
- North 300' to Corner No. 4; thence,
- (direction & distance)
- East 1500' to the point of beginning.
- (direction & distance)

There are seven substantial posts, projecting at least 4 feet above the surface of the ground, or stone monuments, at least 3 feet high, one for the location monument, one at each of the four corners and one at the center of each line as prescribed by A.R.S. § 27-204.

Located, dated and posted on the ground this 27th day of November, 1979.

WESTERN NUCLEAR, INC.

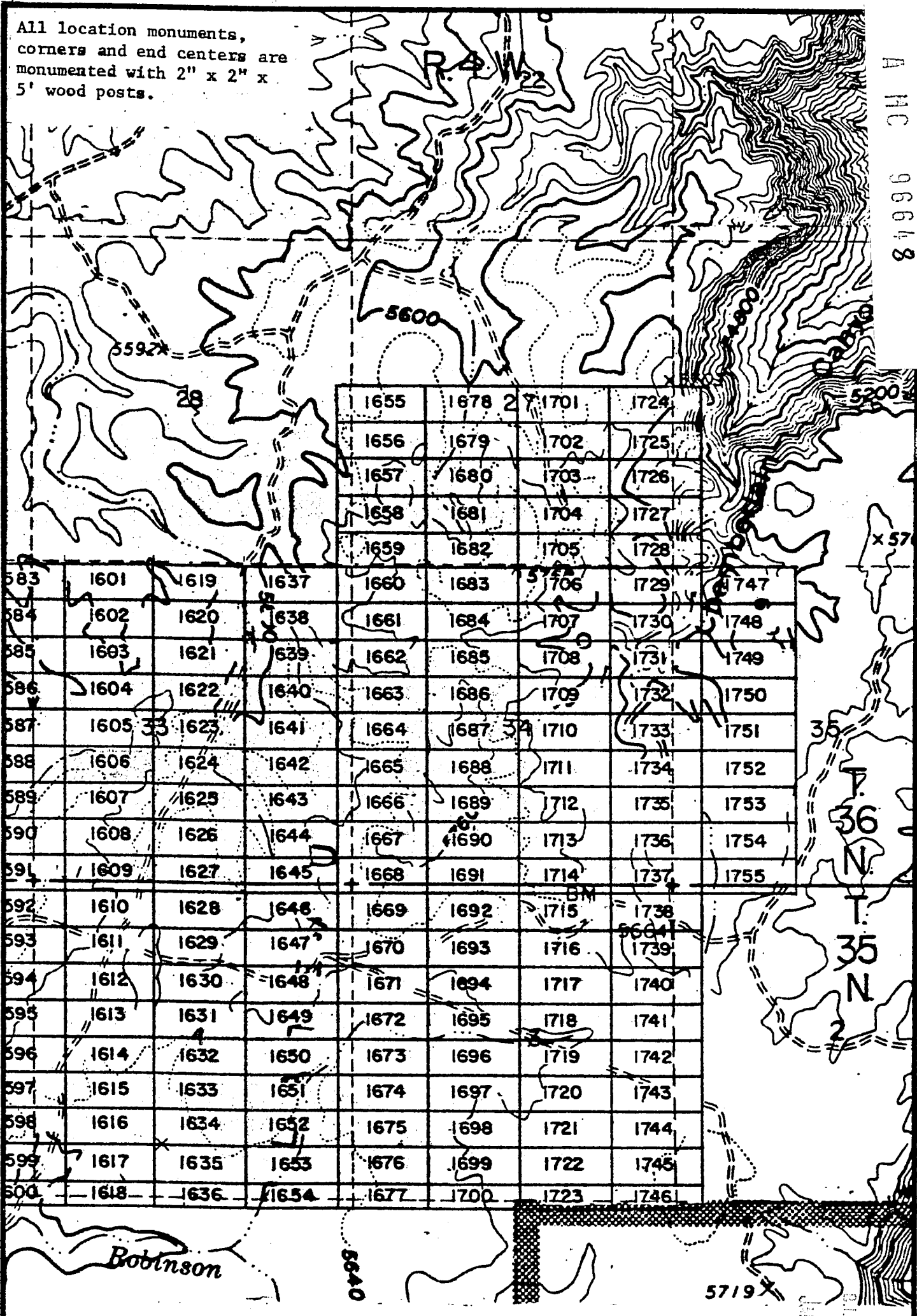
By: Douglas F. Sterck
Douglas F. Sterck, Agent

RECEIVED
BLM AZ STATE OFFICE
JAN 17 7 47 PM '80
MOHAVE ARIZONA

INTERIOR, BLM AZ State Office
Data relative to this document
has been entered into an automated
system and images of all documents
have been microfilmed.

All location monuments, corners and end centers are monumented with 2" x 2" x 5' wood posts.

A HC 96648



				1655	1678	1701	1724	
				1656	1679	1702	1725	
				1657	1680	1703	1726	
				1658	1681	1704	1727	
				1659	1682	1705	1728	
583	1601	1619	1637	1660	1683	1706	1729	1747
584	1602	1620	1638	1661	1684	1707	1730	1748
585	1603	1621	1639	1662	1685	1708	1731	1749
586	1604	1622	1640	1663	1686	1709	1732	1750
587	1605	1623	1641	1664	1687	1710	1733	1751
588	1606	1624	1642	1665	1688	1711	1734	1752
589	1607	1625	1643	1666	1689	1712	1735	1753
590	1608	1626	1644	1667	1690	1713	1736	1754
591	1609	1627	1645	1668	1691	1714	1737	1755
592	1610	1628	1646	1669	1692	1715	1738	
593	1611	1629	1647	1670	1693	1716	1739	
594	1612	1630	1648	1671	1694	1717	1740	
595	1613	1631	1649	1672	1695	1718	1741	
596	1614	1632	1650	1673	1696	1719	1742	
597	1615	1633	1651	1674	1697	1720	1743	
598	1616	1634	1652	1675	1698	1721	1744	
599	1617	1635	1653	1676	1699	1722	1745	
600	1618	1636	1654	1677	1700	1723	1746	

EXHIBIT MAP

of
LODE MINING CLAIMS (SIN 1601-1755),
within

Townships 35 & 36 North, Range 4 West, G&SRM
Mohave County, Arizona
for

Western Nuclear, Inc.
134 Union Blvd., Suite 640
Lakewood, Colorado 80228

THIS PAGE WILL NOT
REPRODUCE SATISFACTORILY

RECEIVED
STATE OFFICE
JUN 17 4 47 PM '80
PHOENIX, ARIZONA

INTERIOR, BLM AZ State Office
Data relative to this document
has been entered into an automated
system and images of all documents
have been microfilmed.
2000

in book 602 of Official Records, Page s 135-136


Records of Mohave County, Arizona

PROOFED

ARIZONA

By Charles Cook
Deputy Recorder

Joan McCall
Recorder (Lode Claim)
NOTICE OF LOCATION



3.00

Notice is hereby given that Western Nuclear, Inc., whose mailing address is 134 Union Boulevard, Suite 640, Lakewood, Colorado 80228, by its under-
signed agent, makes this location of the SIN # 1607 lode mining claim,
in the Hack's Canyon Mining District, County of Mohave,
State of Arizona.

The claim is 1500 feet in length along the vein or deposit of mineral bearing rock in place and 600 feet in width (300 feet on either side of the center line of the claim), forming a claim in the shape of a parallelogram. The general course of said claim is from East to West.

This Notice is posted at the NE corner of the claim, which location monument is in Section 33, Township 36 North, Range 4 West, GSRB&M.

The location monument of said claim is located 9000' South and 22,900' East from the SE corner of Section 22, Township 36 North, Range 5 West, GSRB&M, Arizona.

Said claim is located in the NE/4 of Sec. _____,
SE/4 of Sec. _____, Twp. 36 North, Range 4 West
NW/4 of Sec. _____
SW/4 of Sec. 33

The undersigned claims the ground beginning at the location monument, being Corner No. 1 of the claim, and running thence

- South 300' to the center of the East end line; thence,
(direction & distance)
- South 300' to Corner No. 2; thence,
(direction & distance)
- West 1500' to Corner No. 3; thence,
(direction & distance)
- North 300' to the center of the West end line; thence,
(direction & distance)
- North 300' to Corner No. 4; thence,
(direction & distance)
- East 1500' to the point of beginning.
(direction & distance)

There are seven substantial posts, projecting at least 4 feet above the surface of the ground, or stone monuments, at least 3 feet high, one for the location monument, one at each of the four corners and one at the center of each line as prescribed by A.R.S. § 27-204.

Located, dated and posted on the ground this 27th day of November, 1979.

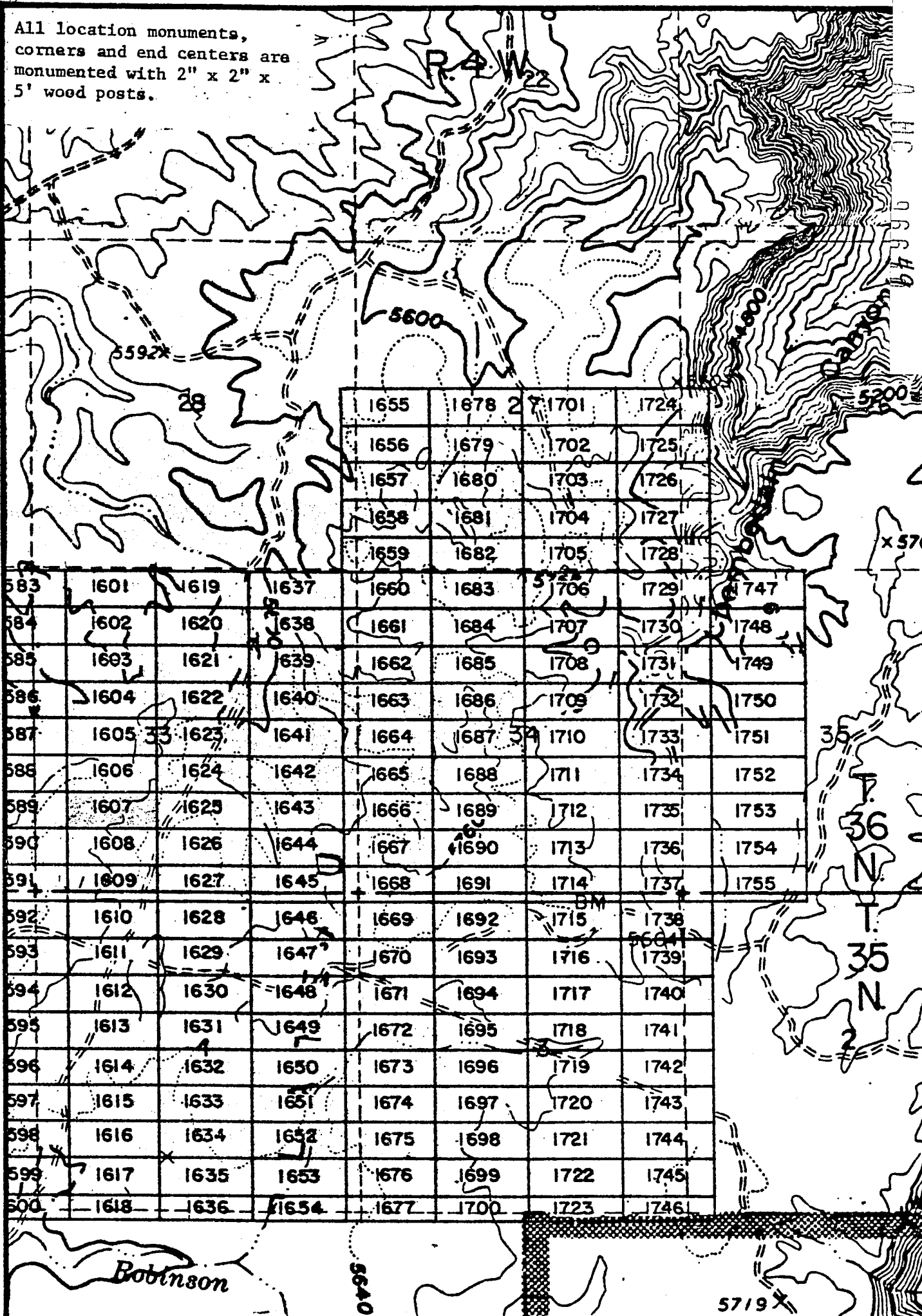
WESTERN NUCLEAR, INC.

By: Douglas F. Sterck
Douglas F. Sterck, Agent

RECEIVED
BLM AZ STATE OFFICE
PHOENIX, ARIZONA
JAN 17 7 47 PM '80

INTERIOR, BLM AZ State Office
Data relative to this document
has been entered into an automated
system and images of all documents
have been microfilmed.

All location monuments,
corners and end centers are
monumented with 2" x 2" x
5' wood posts.



1655	1678	1701	1724
1656	1679	1702	1725
1657	1680	1703	1726
1658	1681	1704	1727
1659	1682	1705	1728
1660	1683	1706	1729
1661	1684	1707	1730
1662	1685	1708	1731
1663	1686	1709	1732
1664	1687	1710	1733
1665	1688	1711	1734
1666	1689	1712	1735
1667	1690	1713	1736
1668	1691	1714	1737
1669	1692	1715	1738
1670	1693	1716	1739
1671	1694	1717	1740
1672	1695	1718	1741
1673	1696	1719	1742
1674	1697	1720	1743
1675	1698	1721	1744
1676	1699	1722	1745
1677	1700	1723	1746

EXHIBIT MAP
of

LODE MINING CLAIMS (SIN 1601-1755),
within

Townships 35 & 36 North, Range 4 West, G&SRM
Mohave County, Arizona

for
Western Nuclear, Inc.
154 Union Blvd., Suite 640
Lakewood, Colorado 80228

**THIS PAGE WILL NOT
REPRODUCE SATISFACTORILY**

ANTERIOR, BLM AZ State
data relative to this document
has been entered into an automated
system and a printout of all documents
is 2000's on microfilm.

RECEIVED
BLM AZ STATE OFFICE
APR 17 / 47
PHOENIX, ARIZONA
BOOK 602 PAGE 36
APR 17 1980

Records of Mohave County, Arizona

PROOFED

ARIZONA

By Shirley Cook
Deputy Recorder

Joan McCAH

NOTICE OF LOCATION

Recorder (Lode Claim)

3.00



A MC 96650

Notice is hereby given that Western Nuclear, Inc., whose mailing address is 134 Union Boulevard, Suite 640, Lakewood, Colorado 80228, by its under-
signed agent, makes this location of the SIN # 1608 lode mining claim,
in the Hack's Canyon Mining District, County of Mohave,
State of Arizona.

The claim is 1500 feet in length along the vein or deposit of mineral bearing rock in place and 600 feet in width (300 feet on either side of the center line of the claim), forming a claim in the shape of a parallelogram. The general course of said claim is from East to West.

This Notice is posted at the NE corner of the claim, which location monument is in Section 33, Township 36 North, Range 4 West, GSRB&M.

The location monument of said claim is located 9600' South and 22,900' East from the SE corner of Section 22, Township 36 North, Range 5 West, GSRB&M, Arizona.

Said claim is located in the NE/4 of Sec. , Twp. 36 North, Range 4 West
SE/4 of Sec.
NW/4 of Sec.
SW/4 of Sec. 33

The undersigned claims the ground beginning at the location monument, being Corner No. 1 of the claim, and running thence

South 300' to the center of the East end line; thence,
(direction & distance)
South 300' to Corner No. 2; thence,
(direction & distance)
West 1500' to Corner No. 3; thence,
(direction & distance)
North 300' to the center of the West end line; thence,
(direction & distance)
North 300' to Corner No. 4; thence,
(direction & distance)
East 1500' to the point of beginning.
(direction & distance)

There are seven substantial posts, projecting at least 4 feet above the surface of the ground, or stone monuments, at least 3 feet high, one for the location monument, one at each of the four corners and one at the center of each line as prescribed by A.R.S. § 27-204.

Located, dated and posted on the ground this 27th day of November, 1979.

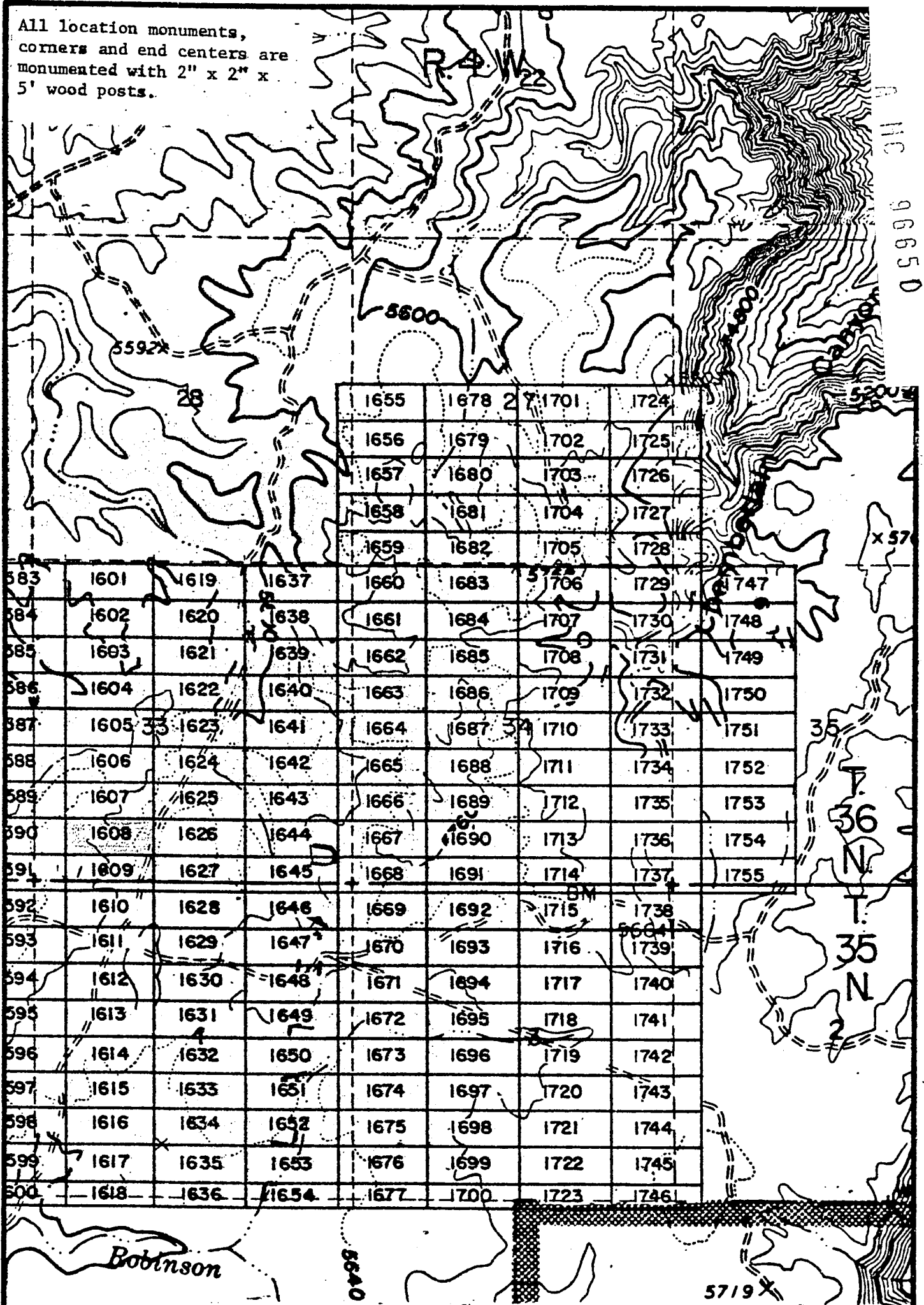
WESTERN NUCLEAR, INC.

By: Douglas F. Sterck
Douglas F. Sterck, Agent

INTERIOR, BLM AZ State Office
Data relative to this document
has been entered into an automated
system and images of all documents
have been microfilmed.

RECEIVED
BLM AZ STATE OFFICE
PHOENIX, ARIZONA
JAN 17 7 47 PM '80
BOOK 602 PAGE 137

All location monuments,
corners and end centers are
monumented with 2" x 2" x
5' wood posts.



	1655	1678	1701	1724				
	1656	1679	1702	1725				
	1657	1680	1703	1726				
	1658	1681	1704	1727				
	1659	1682	1705	1728				
583	1601	1619	1637	1660	1683	1706	1729	1747
584	1602	1620	1638	1661	1684	1707	1730	1748
585	1603	1621	1639	1662	1685	1708	1731	1749
586	1604	1622	1640	1663	1686	1709	1732	1750
587	1605	1623	1641	1664	1687	1710	1733	1751
588	1606	1624	1642	1665	1688	1711	1734	1752
589	1607	1625	1643	1666	1689	1712	1735	1753
590	1608	1626	1644	1667	1690	1713	1736	1754
591	1609	1627	1645	1668	1691	1714	1737	1755
592	1610	1628	1646	1669	1692	1715	1738	
593	1611	1629	1647	1670	1693	1716	1739	
594	1612	1630	1648	1671	1694	1717	1740	
595	1613	1631	1649	1672	1695	1718	1741	
596	1614	1632	1650	1673	1696	1719	1742	
597	1615	1633	1651	1674	1697	1720	1743	
598	1616	1634	1652	1675	1698	1721	1744	
599	1617	1635	1653	1676	1699	1722	1745	
600	1618	1636	1654	1677	1700	1723	1746	

EXHIBIT MAP
of
LODE MINING CLAIMS (SIN 1601-1755),
within
Townships 35 & 36 North, Range 4 West, G&SRM
Mohave County, Arizona
for
Western Nuclear, Inc.
13 Union Blvd., Suite 640
Lakewood, Colorado 80228

THIS PAGE WILL NOT
REPRODUCE SATISFACTORILY

RECEIVED
BLM AZ STATE OFFICE
MORNING, ARIZONA
JUL 17 7 47 PM '88
BOOK 602 PAGE 138

INTERIOR, BLM AZ State Office
Data relative to this document
has been entered into an automated
system and images of all documents
have been microfilmed.

HC 96650

JAN 9 '80 - 11 10 AM

80-1040
INDEXED MINES

INDEXED

MICROFILMED

in book 602 of Official Records, Page s 139-140

Records of Mohave County, Arizona

By Shirley Cook
Deputy Recorder

Joan McCall
NOTICE OF LOCATION
Recorder (Lode Claim)
3.00

PROOFED ARIZONA



A M C 96651

Notice is hereby given that Western Nuclear, Inc., whose mailing address is 134 Union Boulevard, Suite 640, Lakewood, Colorado 80228, by its under- signed agent, makes this location of the SIN # 1609 lode mining claim, in the Hack's Canyon Mining District, County of Mohave, State of Arizona.

The claim is 1500 feet in length along the vein or deposit of mineral bearing rock in place and 600 feet in width (300 feet on either side of the center line of the claim), forming a claim in the shape of a parallelogram. The general course of said claim is from East to West.

This Notice is posted at the NE corner of the claim, which location monument is in Section 33, Township 36 North, Range 4 West, GSRB&M.

The location monument of said claim is located 10,200' South and 22,900' East from the SE corner of Section 22, Township 36 North, Range 5 West, GSRB&M, Arizona.

Said claim is located in the NE/4 of Sec. , SE/4 of Sec. , Twp. 36 North, Range 4 West
NW/4 of Sec. 4, SW/4 of Sec. 33 35 North

The undersigned claims the ground beginning at the location monument, being Corner No. 1 of the claim, and running thence

- South 300' to the center of the East end line; thence,
- (direction & distance)
- South 300' to Corner No. 2; thence,
- (direction & distance)
- West 1500' to Corner No. 3; thence,
- (direction & distance)
- North 300' to the center of the West end line; thence,
- (direction & distance)
- North 300' to Corner No. 4; thence,
- (direction & distance)
- East 1500' to the point of beginning.
- (direction & distance)

There are seven substantial posts, projecting at least 4 feet above the surface of the ground, or stone monuments, at least 3 feet high, one for the location monument, one at each of the four corners and one at the center of each line as prescribed by A.R.S. § 27-204.

Located, dated and posted on the ground this 27th day of November, 1979.

WESTERN NUCLEAR, INC.

By: Douglas F. Sterck
Douglas F. Sterck, Agent

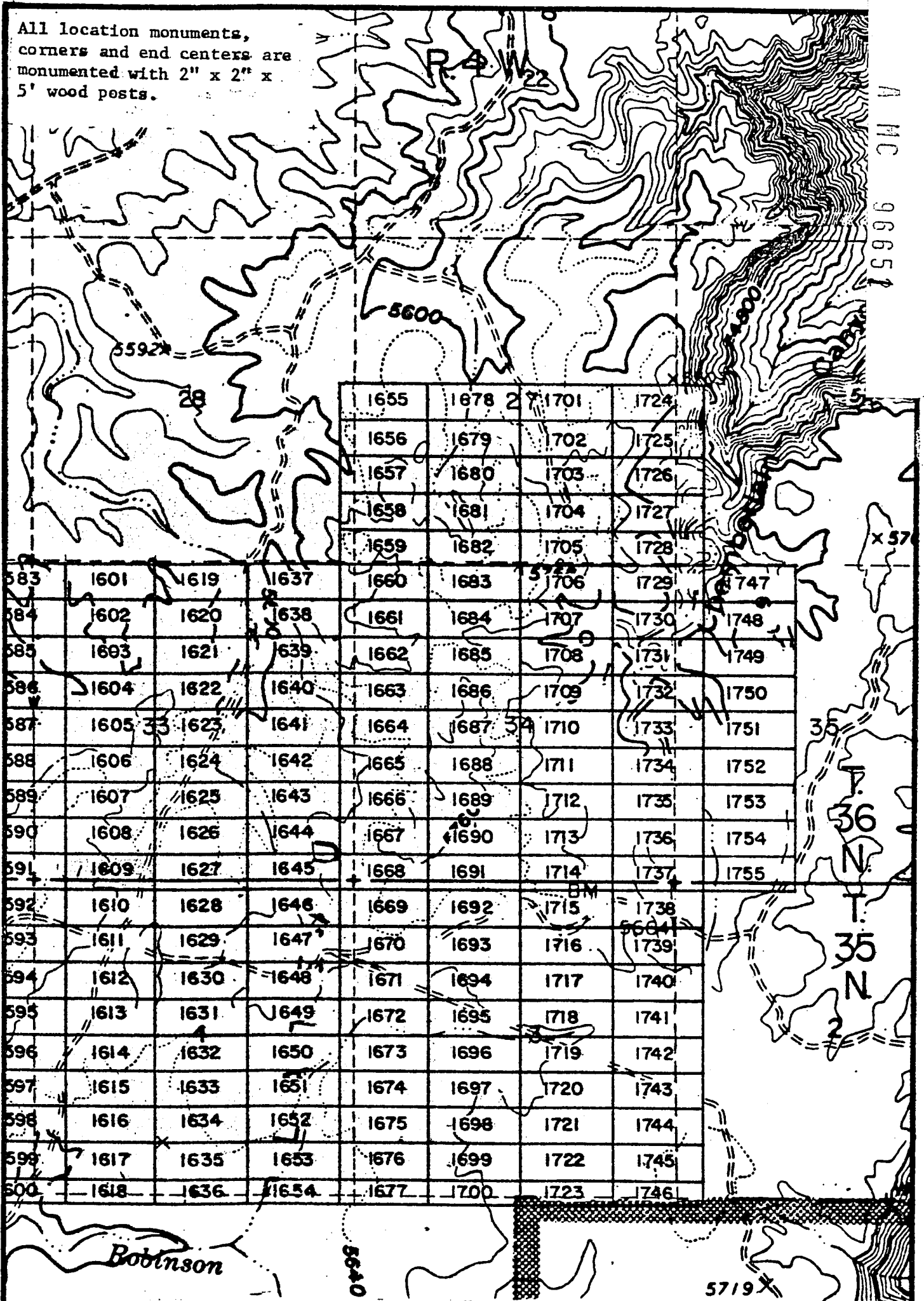
RECEIVED
BLM AZ STATE OFFICE
PHOENIX, ARIZONA
JAN 17 7 47 PM '80

BOOK 602 PAGE 139

INTERIOR, BLM AZ State Office
Data relative to this document
has been entered into an automated
system and images of all documents
have been microfilmed.

All location monuments,
corners and end centers are
monumented with 2" x 2" x
5' wood posts.

A MC 96651



583	1601	1619	1637	1655	1678	1701	1724
584	1602	1620	1638	1656	1679	1702	1725
585	1603	1621	1639	1657	1680	1703	1726
586	1604	1622	1640	1658	1681	1704	1727
587	1605	1623	1641	1659	1682	1705	1728
588	1606	1624	1642	1660	1683	1706	1729
589	1607	1625	1643	1661	1684	1707	1730
590	1608	1626	1644	1662	1685	1708	1731
591	1609	1627	1645	1663	1686	1709	1732
592	1610	1628	1646	1664	1687	1710	1733
593	1611	1629	1647	1665	1688	1711	1734
594	1612	1630	1648	1666	1689	1712	1735
595	1613	1631	1649	1667	1690	1713	1736
596	1614	1632	1650	1668	1691	1714	1737
597	1615	1633	1651	1669	1692	1715	1738
598	1616	1634	1652	1670	1693	1716	1739
599	1617	1635	1653	1671	1694	1717	1740
600	1618	1636	1654	1672	1695	1718	1741
				1673	1696	1719	1742
				1674	1697	1720	1743
				1675	1698	1721	1744
				1676	1699	1722	1745
				1677	1700	1723	1746

EXHIBIT MAP

of
LODE MINING CLAIMS (SIN 1601-1755)

within
Townships 35 & 36 North, Range 4 West, G&SRM
Mohave County, Arizona

for
Western Nuclear, Inc.
134 Union Blvd., Suite 640
Lakewood, Colorado 80228

THIS PAGE WILL NOT
REPRODUCE SATISFACTORILY

RECEIVED
AT STATION OFFICE
PHOENIX, ARIZONA
17 / 47 / 80
PAGE 140

BOOK

602

INERIOR, BLM AZ State Office
Data relative to this document
has been entered into an automated
system and images of all documents
have been microfilmed.

JAN 9 '80 - 1115

PROOFED

ARIZONA

in book 602 of Official Records, Page s 141-142

Records of Mohave County, Arizona

Joan ~~NOTICE~~ NOTICE OF LOCATION

(Lode Claim)

By Shirley Cook
Deputy Recorder

Recorder



3.00

Notice is hereby given that Western Nuclear, Inc., whose mailing address is 134 Union Boulevard, Suite 640, Lakewood, Colorado 80128, by its undersigned agent, makes this location of the SIN # 1610 lode mining claim, in the Hack's Canyon Mining District, County of Mohave, State of Arizona.

The claim is 1500 feet in length along the vein or deposit of mineral bearing rock in place and 600 feet in width (300 feet on either side of the center line of the claim), forming a claim in the shape of a parallelogram. The general course of said claim is from East to West.

This Notice is posted at the NE corner of the claim, which location monument is in Section 4, Township 35 North, Range 4 West, GSRB&M.

The location monument of said claim is located 10,800' South and 22,900' East from the SE corner of Section 22, Township 36 North, Range 5 West, GSRB&M, Arizona.

Said claim is located in the NE/4 of Sec. , SE/4 of Sec. , Twp. 35 North, Range 4 West
NW/4 of Sec. 4
SW/4 of Sec.

The undersigned claims the ground beginning at the location monument, being Corner No. 1 of the claim, and running thence

- South 300' to the center of the East end line; thence, (direction & distance)
- South 300' to Corner No. 2; thence, (direction & distance)
- West 1500' to Corner No. 3; thence, (direction & distance)
- North 300' to the center of the West end line; thence, (direction & distance)
- North 300' to Corner No. 4; thence, (direction & distance)
- East 1500' to the point of beginning. (direction & distance)

There are seven substantial posts, projecting at least 4 feet above the surface of the ground, or stone monuments, at least 3 feet high, one for the location monument, one at each of the four corners and one at the center of each line as prescribed by A.R.S. § 27-204.

Located, dated and posted on the ground this 27th day of November, 1979.

WESTERN NUCLEAR, INC.

By: Douglas F. Sterck
Douglas F. Sterck, Agent

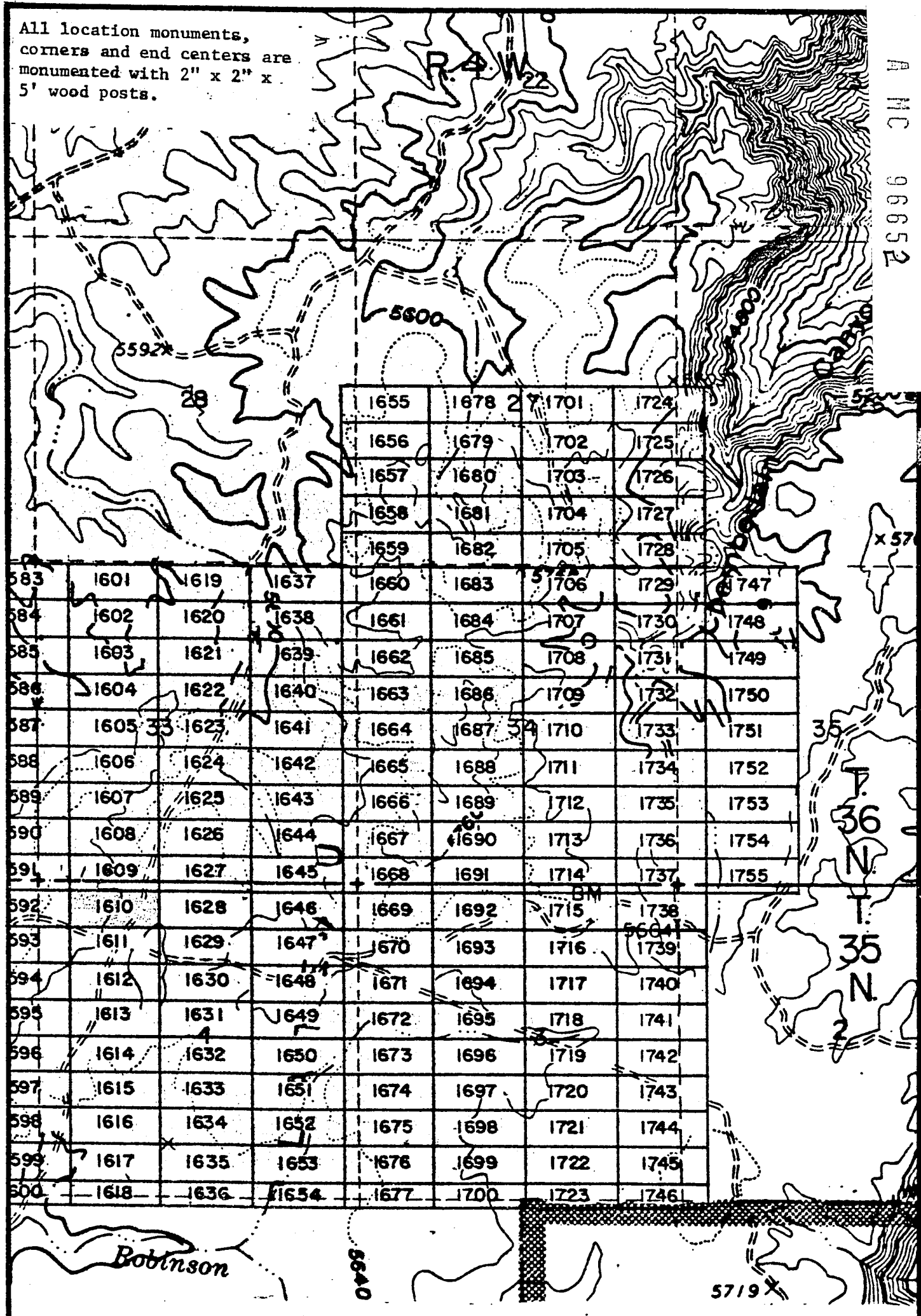
A M C 96652

INTERIOR, BLM AZ State Office
Data relative to this document
has been entered into an automated
system and images of all documents
have been microfilmed.

RECEIVED
BLM AZ STATE OFFICE
PHOENIX, ARIZONA
JAN 17 1 47 PM '80
BOOK 602 PAGE 141

All location monuments, corners and end centers are monumented with 2" x 2" x 5' wood posts.

A MC 96652



				1655	1678	1701	1724	
				1656	1679	1702	1725	
				1657	1680	1703	1726	
				1658	1681	1704	1727	
				1659	1682	1705	1728	
583	1601	1619	1637	1660	1683	1706	1729	1747
584	1602	1620	1638	1661	1684	1707	1730	1748
585	1603	1621	1639	1662	1685	1708	1731	1749
586	1604	1622	1640	1663	1686	1709	1732	1750
587	1605	1623	1641	1664	1687	1710	1733	1751
588	1606	1624	1642	1665	1688	1711	1734	1752
589	1607	1625	1643	1666	1689	1712	1735	1753
590	1608	1626	1644	1667	1690	1713	1736	1754
591	1609	1627	1645	1668	1691	1714	1737	1755
592	1610	1628	1646	1669	1692	1715	1738	
593	1611	1629	1647	1670	1693	1716	1739	
594	1612	1630	1648	1671	1694	1717	1740	
595	1613	1631	1649	1672	1695	1718	1741	
596	1614	1632	1650	1673	1696	1719	1742	
597	1615	1633	1651	1674	1697	1720	1743	
598	1616	1634	1652	1675	1698	1721	1744	
599	1617	1635	1653	1676	1699	1722	1745	
600	1618	1636	1654	1677	1700	1723	1746	

INTERIOR, BLM AZ State Office
 Data relative to this document
 has been entered into an automated
 system and images of all documents
 have been microfilmed.

EXHIBIT MAP
 of
 LOBE MINING CLAIMS (SIN 1601-1755),
 within
 Townships 35 & 36 North, Range 4 West, G&SRM
 Mohave County, Arizona
 for
 Western Nuclear, Inc.
 134 Union Blvd., Suite 640
 Lakewood, Colorado 80228

THIS PAGE WILL NOT
 REPRODUCE SATISFACTORILY
 RECEIVED
 PHOENIX, ARIZONA
 JAN 17 1 47 PM '88
 BOOK 602

JAN 9 '80 - 11 10 AM

80-1042
INDEXED MINES

INDEXED

ARIZONA

MICROFILMED

in book 2 of Official Records, Page s 143-144

Records of Mohave County, Arizona

NOTICE OF LOCATION
(Lode Claim)

PROOFED



By Shiley Cook
Deputy Recorder

Joan MCO...
Recorder 3.00

Notice is hereby given that Western Nuclear, Inc., whose mailing address is 134 Union Boulevard, Suite 640, Lakewood, Colorado 80228, by its undersigned agent, makes this location of the SIN # 1611 lode mining claim, in the Hack's Canyon Mining District, County of Mohave, State of Arizona.

The claim is 1500 feet in length along the vein or deposit of mineral bearing rock in place and 600 feet in width (300 feet on either side of the center line of the claim), forming a claim in the shape of a parallelogram. The general course of said claim is from East to West.

This Notice is posted at the NE corner of the claim, which location monument is in Section 4, Township 35 North, Range 4 West, GSRB&M.

The location monument of said claim is located 11,400' South and 22,900' East from the SE corner of Section 22, Township 36 North, Range 5 West, GSRB&M, Arizona.

Said claim is located in the NE/4 of Sec. , Twp. 35 North, Range 4 West
SE/4 of Sec. , Twp. , Range
NW/4 of Sec. 4
SW/4 of Sec.

The undersigned claims the ground beginning at the location monument, being Corner No. 1 of the claim, and running thence

- South 300' to the center of the East end line; thence,
- (direction & distance)
- South 300' to Corner No. 2; thence,
- (direction & distance)
- West 1500' to Corner No. 3; thence,
- (direction & distance)
- North 300' to the center of the West end line; thence,
- (direction & distance)
- North 300' to Corner No. 4; thence,
- (direction & distance)
- East 1500' to the point of beginning.
- (direction & distance)

There are seven substantial posts, projecting at least 4 feet above the surface of the ground, or stone monuments, at least 3 feet high, one for the location monument, one at each of the four corners and one at the center of each line as prescribed by A.R.S. § 27-204.

Located, dated and posted on the ground this 27th day of November, 1979.

WESTERN NUCLEAR, INC.

By: Douglas F. Sterck
Douglas F. Sterck, Agent

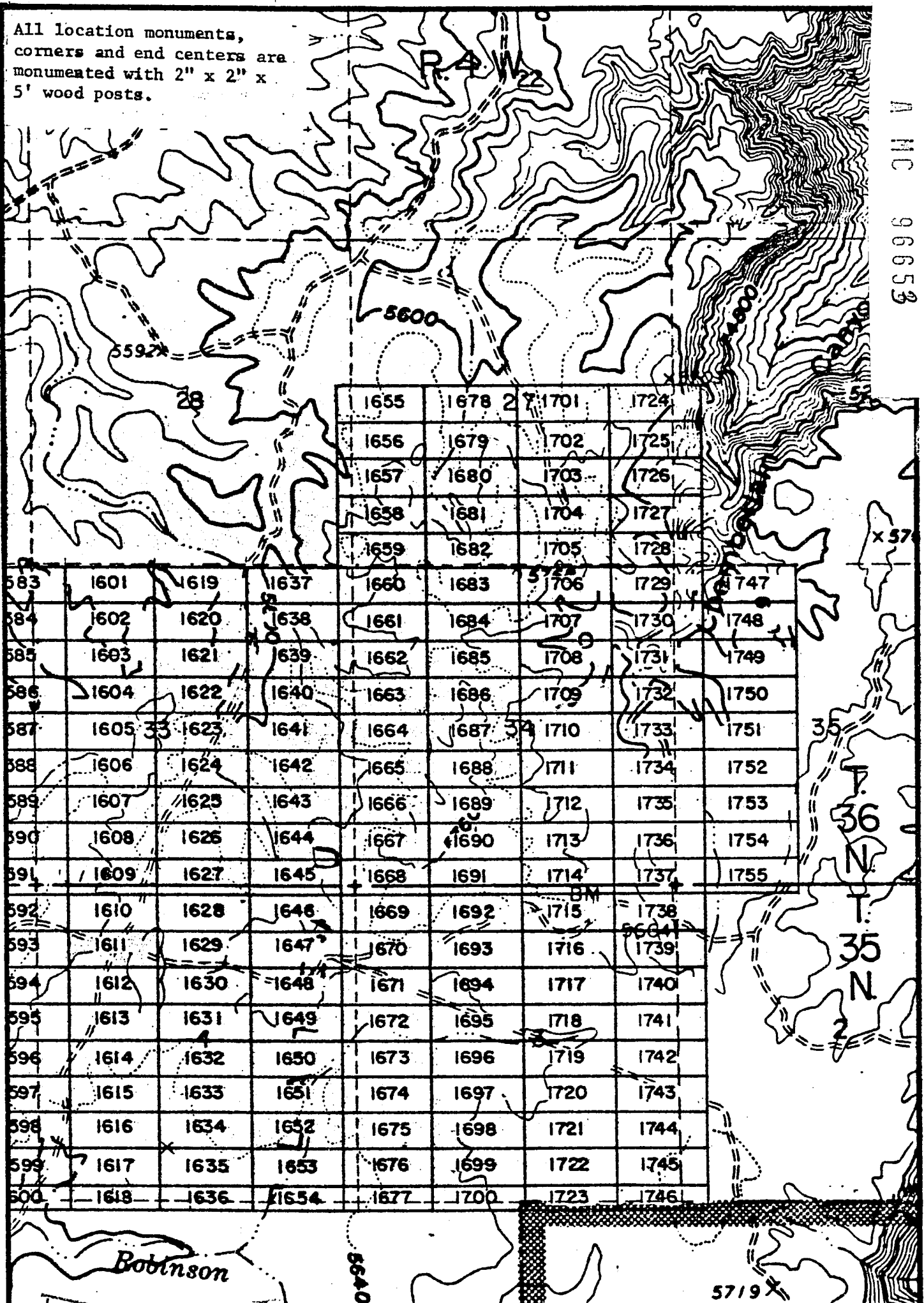
INTERIOR, BLM AZ State Office
Data relative to this document
has been entered into an automated
system and images of all documents
have been microfilmed.

RECEIVED
BLM AZ STATE OFFICE
PHOENIX, ARIZONA
JAN 17 7 47 PM '80
BOOK 002 PAGE 143

A M C 96653

All location monuments,
corners and end centers are
monumented with 2" x 2" x
5' wood posts.

A M C 96653



				1655	1678	1701	1724	
				1656	1679	1702	1725	
				1657	1680	1703	1726	
				1658	1681	1704	1727	
				1659	1682	1705	1728	
583	1601	1619	1637	1660	1683	1706	1729	1747
584	1602	1620	1638	1661	1684	1707	1730	1748
585	1603	1621	1639	1662	1685	1708	1731	1749
586	1604	1622	1640	1663	1686	1709	1732	1750
587	1605	1623	1641	1664	1687	1710	1733	1751
588	1606	1624	1642	1665	1688	1711	1734	1752
589	1607	1625	1643	1666	1689	1712	1735	1753
590	1608	1626	1644	1667	1690	1713	1736	1754
591	1609	1627	1645	1668	1691	1714	1737	1755
592	1610	1628	1646	1669	1692	1715	1738	
593	1611	1629	1647	1670	1693	1716	1739	
594	1612	1630	1648	1671	1694	1717	1740	
595	1613	1631	1649	1672	1695	1718	1741	
596	1614	1632	1650	1673	1696	1719	1742	
597	1615	1633	1651	1674	1697	1720	1743	
598	1616	1634	1652	1675	1698	1721	1744	
599	1617	1635	1653	1676	1699	1722	1745	
500	1618	1636	1654	1677	1700	1723	1746	

INTERIOR, BLM AZ State Office
Data relative to this document
has been entered into an automated
system and images of all documents
have been microfilmed.

EXHIBIT MAP
of
LODE MINING CLAIMS (SIN 1601-1755),
within
& 36 North, Range 4 West, G&SRM
Mohave County, Arizona
for
Western Nuclear, Inc.
134 Union Blvd., Suite 640
Lakewood, Colorado 80228

THIS PAGE WILL NOT
REPRODUCE SATISFACTORILY
RECEIVED
AZ STATE OFFICE
7 / 47 PM '80
MOHAVE COUNTY, ARIZONA
BOOK 002 PAGE 44

1" = 2000'

JAN 9 '80 - 11 10 AM

80-104 INDEXED MINES

INDEXED

MICROFILMED

in book 602 of Official Records, Page s 145-146

Records of Mohave County, Arizona

ARIZONA

By Shirley Coop
Deputy Recorder

Joan McCall
Recorder (Lode Claim)
3.00



NOTICE OF LOCATION

Notice is hereby given that Western Nuclear, Inc., whose mailing address is 134 Union Boulevard, Suite 640, Lakewood, Colorado 80228, by its under- signed agent, makes this location of the SIN # 1612 lode mining claim, in the Hack's Canyon Mining District, County of Mohave, State of Arizona.

The claim is 1500 feet in length along the vein or deposit of mineral bearing rock in place and 600 feet in width (300 feet on either side of the center line of the claim), forming a claim in the shape of a parallelogram. The general course of said claim is from East to West.

This Notice is posted at the NE corner of the claim, which location monument is in Section 4, Township 35 North, Range 4 West, GSRB&M.

The location monument of said claim is located 12,000' South and 22,900' East from the SE corner of Section 22, Township 36 North, Range 5 West, GSRB&M, Arizona.

Said claim is located in the NE/4 of Sec. _____, SE/4 of Sec. _____, Twp. 35 North, Range 4 West
NW/4 of Sec. 4
SW/4 of Sec. _____

The undersigned claims the ground beginning at the location monument, being Corner No. 1 of the claim, and running thence

- South 300' (direction & distance) to the center of the East end line; thence,
- South 300' (direction & distance) to Corner No. 2; thence,
- West 1500' (direction & distance) to Corner No. 3; thence,
- North 300' (direction & distance) to the center of the West end line; thence,
- North 300' (direction & distance) to Corner No. 4; thence,
- East 1500' (direction & distance) to the point of beginning.

There are seven substantial posts, projecting at least 4 feet above the surface of the ground, or stone monuments, at least 3 feet high, one for the location monument, one at each of the four corners and one at the center of each line as prescribed by A.R.S. § 27-204.

Located, dated and posted on the ground this 27th day of November, 1979.

WESTERN NUCLEAR, INC.

By: Douglas F. Sterck
Douglas F. Sterck, Agent

INTERIOR, BLM AZ State Office
Data relative to this document
has been entered into an automated
system and images of all documents
have been microfilmed.

RECEIVED
BLM AZ STATE OFFICE
PHOENIX, ARIZONA
JAN 17 1 47 PM '80
BOOK 602 PAGE 145

H MC 06654

All location monuments, corners and end centers are monumented with 2" x 2" x 5' wood posts.

A MC 96654

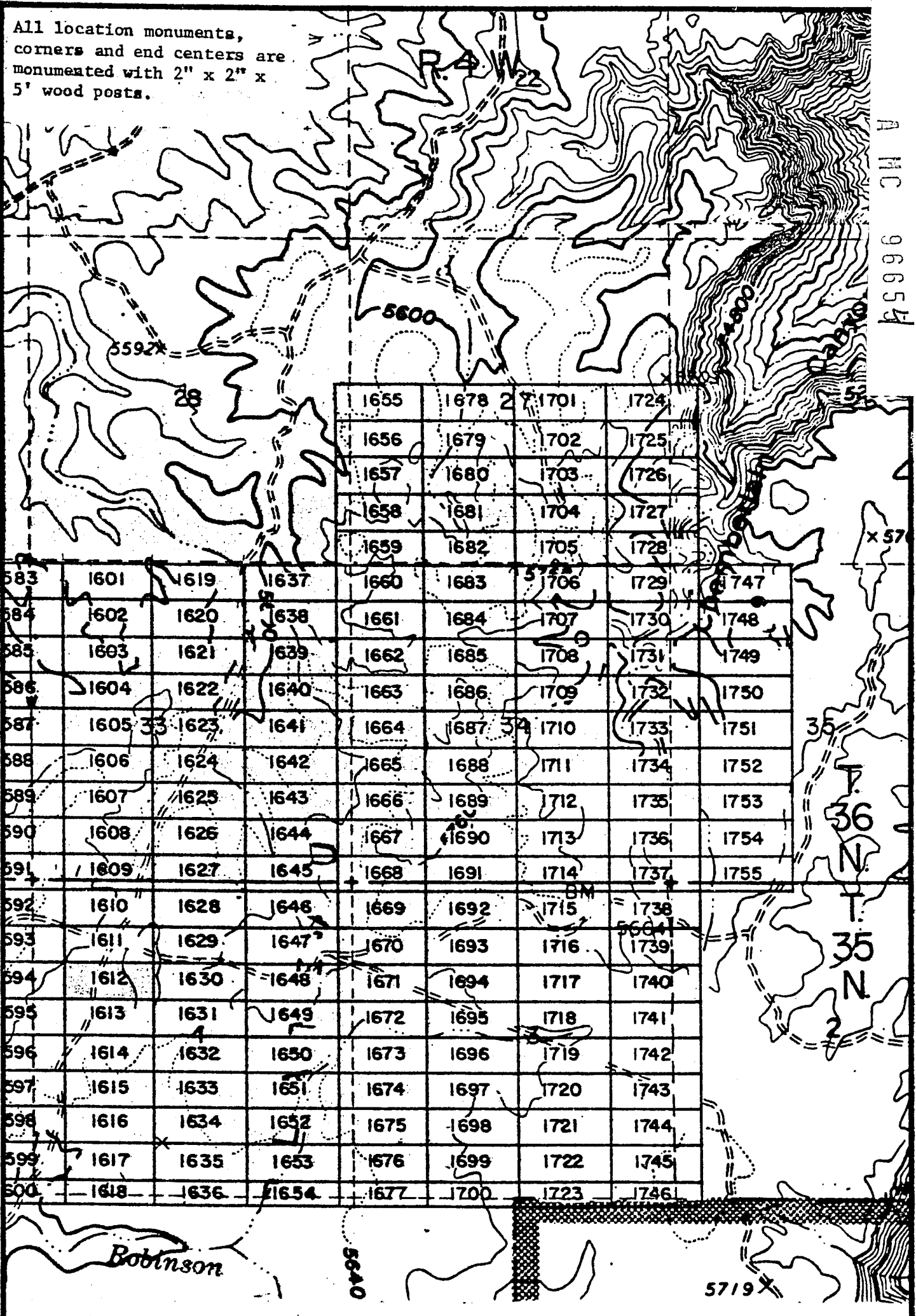


EXHIBIT MAP
of

LODE MINING CLAIMS (SIN 1601-1755),
within

Interior, BLM AZ Townships 35 & 36 North, Range 4 West, G&SRM
relative to this document have County, Arizona
has been entered into an automated for
Western Nuclear, Inc.
2000 and images of all documents 134 Union Blvd., Suite 640
have been microfilmed. Lakewood, Colorado 80228

THIS PAGE WILL NOT
REPRODUCE SATISFACTORILY

RECEIVED
BLM AZS
OFFICE
PHOENIX, ARIZONA
JAN 17 1988
3:28 PM '88

Records of Mohave County, Arizona

PROOFED

NOTICE OF LOCATION
(Lode Claim)



Shirley Cook
Deputy Recorder

Joan M... Recorder 3.00

Notice is hereby given that Western Nuclear, Inc., whose mailing address is 134 Union Boulevard, Suite 640, Lakewood, Colorado 80228, by its undersigned agent, makes this location of the SIN # 1613 lode mining claim, in the Hack's Canyon Mining District, County of Mohave, State of Arizona.

The claim is 1500 feet in length along the vein or deposit of mineral bearing rock in place and 600 feet in width (300 feet on either side of the center line of the claim), forming a claim in the shape of a parallelogram. The general course of said claim is from East to West.

This Notice is posted at the NE corner of the claim, which location monument is in Section 4, Township 35 North, Range 4 West, GSRB&M.

The location monument of said claim is located 12,600' South and 22,900' East from the SE corner of Section 22, Township 36 North, Range 5 West, GSRB&M, Arizona.

Said claim is located in the NE/4 of Sec. , Twp. 35 North, Range 4 West
NW/4 of Sec. 4
SW/4 of Sec.

The undersigned claims the ground beginning at the location monument, being Corner No. 1 of the claim, and running thence

- South 300' to the center of the East end line; thence,
- (direction & distance)
- South 300' to Corner No. 2; thence,
- (direction & distance)
- West 1500' to Corner No. 3; thence,
- (direction & distance)
- North 300' to the center of the West end line; thence,
- (direction & distance)
- North 300' to Corner No. 4; thence,
- (direction & distance)
- East 1500' to the point of beginning.
- (direction & distance)

There are seven substantial posts, projecting at least 4 feet above the surface of the ground, or stone monuments, at least 3 feet high, one for the location monument, one at each of the four corners and one at the center of each line as prescribed by A.R.S. § 27-204.

Located, dated and posted on the ground this 27th day of November, 1979.

WESTERN NUCLEAR, INC.

By: Douglas F. Sterck
Douglas F. Sterck, Agent

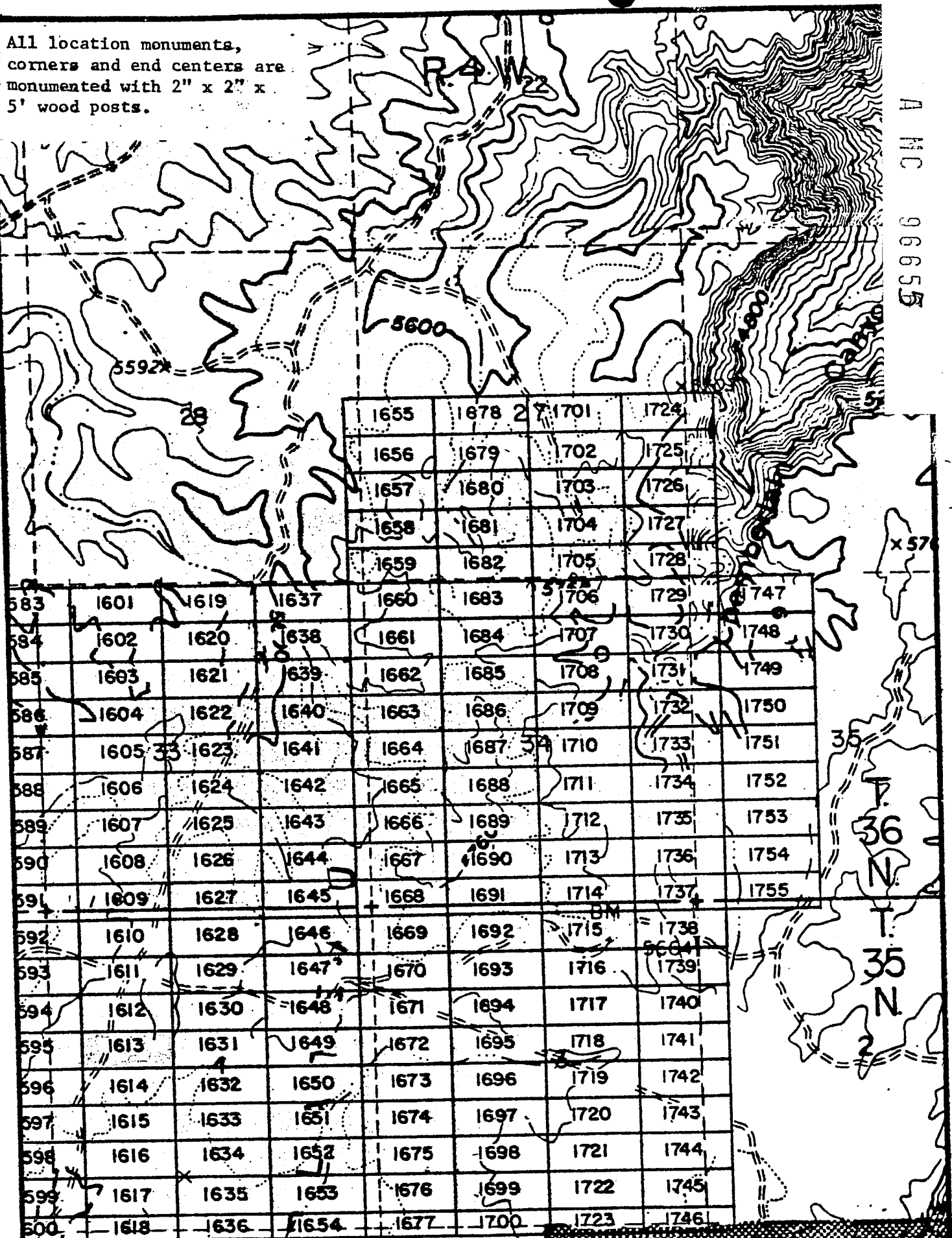
INTERIOR, BLM AZ State Office
Data relative to this document
has been entered into an automated
system and images of all documents
have been microfilmed.

RECEIVED
BLM AZ STATE OFFICE
PHOENIX, ARIZONA
JAN 17 1 48 PM 1980
BOOK 602 PAGE 147

A MC 96655

All location monuments, corners and end centers are monumented with 2" x 2" x 5' wood posts.

A NC 96655



1655	1678	1701	1724
1656	1679	1702	1725
1657	1680	1703	1726
1658	1681	1704	1727
1659	1682	1705	1728
1660	1683	1706	1729
1661	1684	1707	1730
1662	1685	1708	1731
1663	1686	1709	1732
1664	1687	1710	1733
1665	1688	1711	1734
1666	1689	1712	1735
1667	1690	1713	1736
1668	1691	1714	1737
1669	1692	1715	1738
1670	1693	1716	1739
1671	1694	1717	1740
1672	1695	1718	1741
1673	1696	1719	1742
1674	1697	1720	1743
1675	1698	1721	1744
1676	1699	1722	1745
1677	1700	1723	1746

583
584
585
586
587
588
589
590
591
592
593
594
595
596
597
598
599
600

x 57
35
36
N
35
N
2

Robinson

5640

5719

EXHIBIT MAP
of
LODE MINING CLAIMS (SIN 1601-1755),
within
Township 35 & 36 North, Range 4 West, G&SRM
Mohave County, Arizona
for
Western Nuclear, Inc.
134 Union Blvd., Suite 640
Lakewood, Colorado 80228

INTERIOR, BLM AZ State Office
date relative to this document
has been entered into an automated
system and images of all documents
have been microfilmed.
1" = 2000'

THIS PAGE WILL NOT
REPRODUCE SATISFACTORILY
RECEIVED
OFFICE
48 PM '80
PHOENIX, ARIZONA

JAN 9 '80 - 11 10 A

in book 602 of Official Records, Page s 149-150

Records of Mohave County, Arizona

Joan M **NOTICE OF LOCATION**
(Lode Claim)



By Shirley Cook
Deputy Recorder

Recorder 3.00

Notice is hereby given that Western Nuclear, Inc., whose mailing address is 134 Union Boulevard, Suite 640, Lakewood, Colorado 80228, by its undersigned agent, makes this location of the SIN # 1614 lode mining claim, in the Hack's Canyon Mining District, County of Mohave, State of Arizona.

The claim is 1500 feet in length along the vein or deposit of mineral bearing rock in place and 600 feet in width (300 feet on either side of the center line of the claim), forming a claim in the shape of a parallelogram. The general course of said claim is from East to West.

This Notice is posted at the NE corner of the claim, which location monument is in Section 4, Township 35 North, Range 4 West, GSRB&M.

The location monument of said claim is located 13,200' South and 22,900' East from the SE corner of Section 22, Township 36 North, Range 5 West, GSRB&M, Arizona.

Said claim is located in the NE/4 of Sec. , SE/4 of Sec. , Twp. 35 North, Range 4 West
NW/4 of Sec.
SW/4 of Sec. 4

The undersigned claims the ground beginning at the location monument, being Corner No. 1 of the claim, and running thence

- South 300' to the center of the East end line; thence,
- (direction & distance)
- South 300' to Corner No. 2; thence,
- (direction & distance)
- West 1500' to Corner No. 3; thence,
- (direction & distance)
- North 300 to the center of the West end line; thence,
- (direction & distance)
- North 300' to Corner No. 4; thence,
- (direction & distance)
- East 1500' to the point of beginning.
- (direction & distance)

There are seven substantial posts, projecting at least 4 feet above the surface of the ground, or stone monuments, at least 3 feet high, one for the location monument, one at each of the four corners and one at the center of each line as prescribed by A.R.S. § 27-204.

Located, dated and posted on the ground this 27th day of November, 1979.

WESTERN NUCLEAR, INC.

By: Douglas F. Sterck
Douglas F. Sterck, Agent

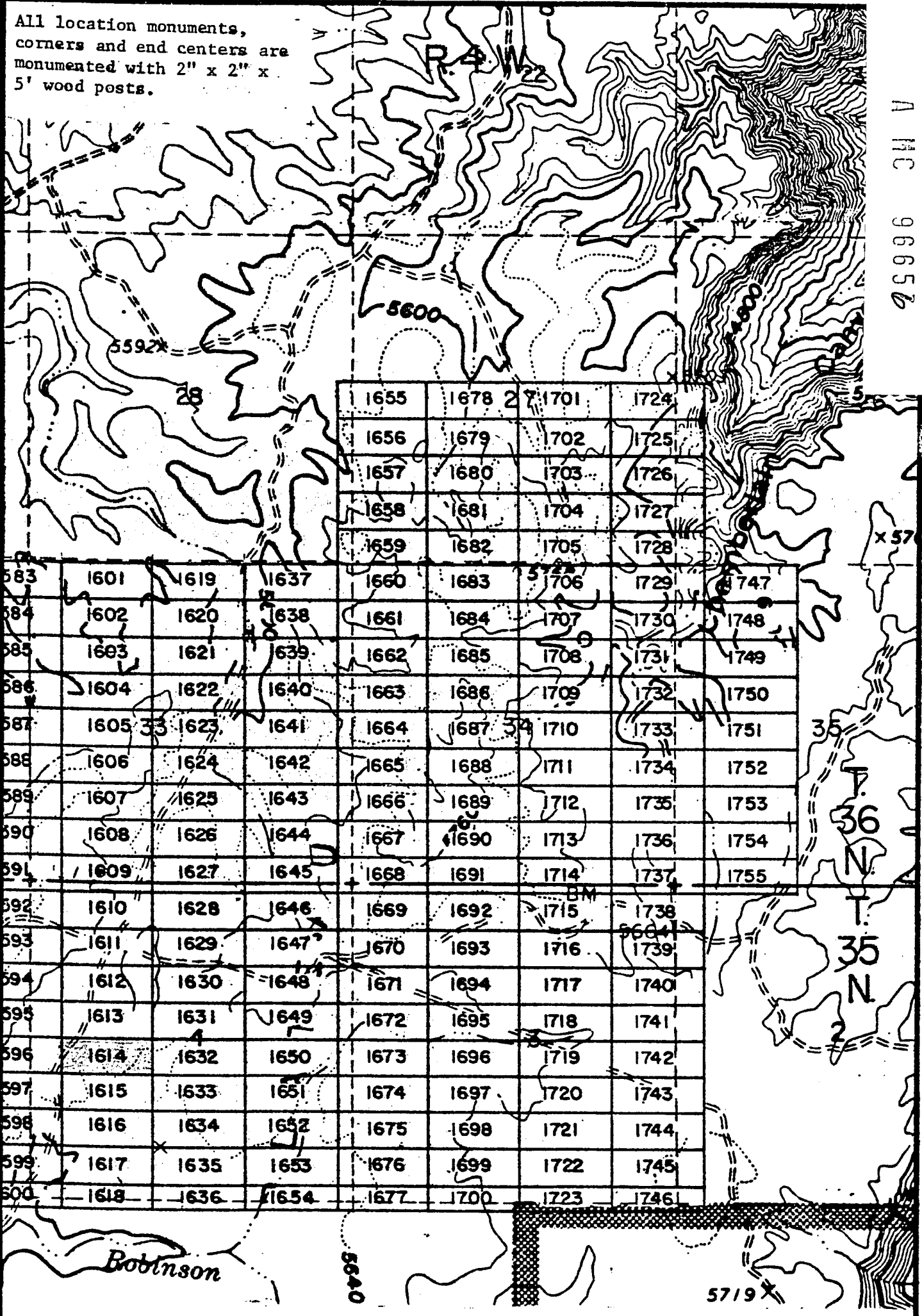
A MC 966556

INTERIOR DEPT. of State Office
This document is hereby acknowledged
and recorded in the records of this
office on this date.

RECEIVED
BLM. AZ STATE OFFICE
PHOENIX, ARIZONA
JAN 17 7 48 PM '80
BOOK 602 PAGE 149

All location monuments,
corners and end centers are
monumented with 2" x 2" x
5' wood posts.

A MC 96656



	1655	1678	1701	1724				
	1656	1679	1702	1725				
	1657	1680	1703	1726				
	1658	1681	1704	1727				
	1659	1682	1705	1728				
583	1601	1619	1637	1660	1683	1706	1729	1747
584	1602	1620	1638	1661	1684	1707	1730	1748
585	1603	1621	1639	1662	1685	1708	1731	1749
586	1604	1622	1640	1663	1686	1709	1732	1750
587	1605	1623	1641	1664	1687	1710	1733	1751
588	1606	1624	1642	1665	1688	1711	1734	1752
589	1607	1625	1643	1666	1689	1712	1735	1753
590	1608	1626	1644	1667	1690	1713	1736	1754
591	1609	1627	1645	1668	1691	1714	1737	1755
592	1610	1628	1646	1669	1692	1715	1738	
593	1611	1629	1647	1670	1693	1716	1739	
594	1612	1630	1648	1671	1694	1717	1740	
595	1613	1631	1649	1672	1695	1718	1741	
596	1614	1632	1650	1673	1696	1719	1742	
597	1615	1633	1651	1674	1697	1720	1743	
598	1616	1634	1652	1675	1698	1721	1744	
599	1617	1635	1653	1676	1699	1722	1745	
600	1618	1636	1654	1677	1700	1723	1746	



1" = 2000'

State Office
to the Townships
of automated
of documents

EXHIBIT MAP

of
LODE-MINING CLAIMS (SIN 1601-1755),

within
Townships 35 & 36 North, Range 4 West, G&SRM
Mohave County, Arizona

for
Western Nuclear, Inc.
134 Union Blvd., Suite 640
Lakewood, Colorado 80228

**THIS PAGE WILL NOT
REPRODUCE SATISFACTORILY**

RECEIVED
STATE OFFICE
JAN 17 4 48 PM '80
MILWAUKEE, WISCONSIN

JAN 9 '80 - 11 M

INDEXED MINES = 80-1046

INDEXED

MICROFILMED

in book 602 of Official Records, Pages 151-152

ARIZONA

Records of Mohave County, Arizona

Joan M. NOTICE OF LOCATION (Lode Claim) Recorder 3.00



By Shirley Cook Deputy Recorder

Notice is hereby given that Western Nuclear, whose mailing address is 134 Union Boulevard, Suite 640, Lakewood, Colorado 80228, by its undersigned agent, makes this location of the SIN #1615 lode mining claim, in the Hack's Canyon Mining District, County of Mohave, State of Arizona.

The claim is 1500 feet in length along the vein or deposit of mineral bearing rock in place and 600 feet in width (300 feet on either side of the center line of the claim), forming a claim in the shape of a parallelogram. The general course of said claim is from East to West.

This Notice is posted at the NE corner of the claim, which location monument is in Section 4, Township 35 North, Range 4 West, GSRB&M.

The location monument of said claim is located 13,800' South and 22,900' East from the SE corner of Section 22, Township 36 North, Range 5 West, GSRB&M, Arizona.

Said claim is located in the NE/4 of Sec. SE/4 of Sec. NW/4 of Sec. SW/4 of Sec. Twp. 35 North, Range 4 West

The undersigned claims the ground beginning at the location monument, being Corner No. 1 of the claim, and running thence

- South 300' to the center of the East end line; thence, (direction & distance)
- South 300' to Corner No. 2; thence, (direction & distance)
- West 1500' to Corner No. 3; thence, (direction & distance)
- North 300' to the center of the West end line; thence, (direction & distance)
- North 300' to Corner No. 4; thence, (direction & distance)
- East 1500' to the point of beginning. (direction & distance)

There are seven substantial posts, projecting at least 4 feet above the surface of the ground, or stone monuments, at least 3 feet high, one for the location monument, one at each of the four corners and one at the center of each line as prescribed by A.R.S. § 27-204.

Located, dated and posted on the ground this 27th day of November, 1979.

WESTERN NUCLEAR, INC.

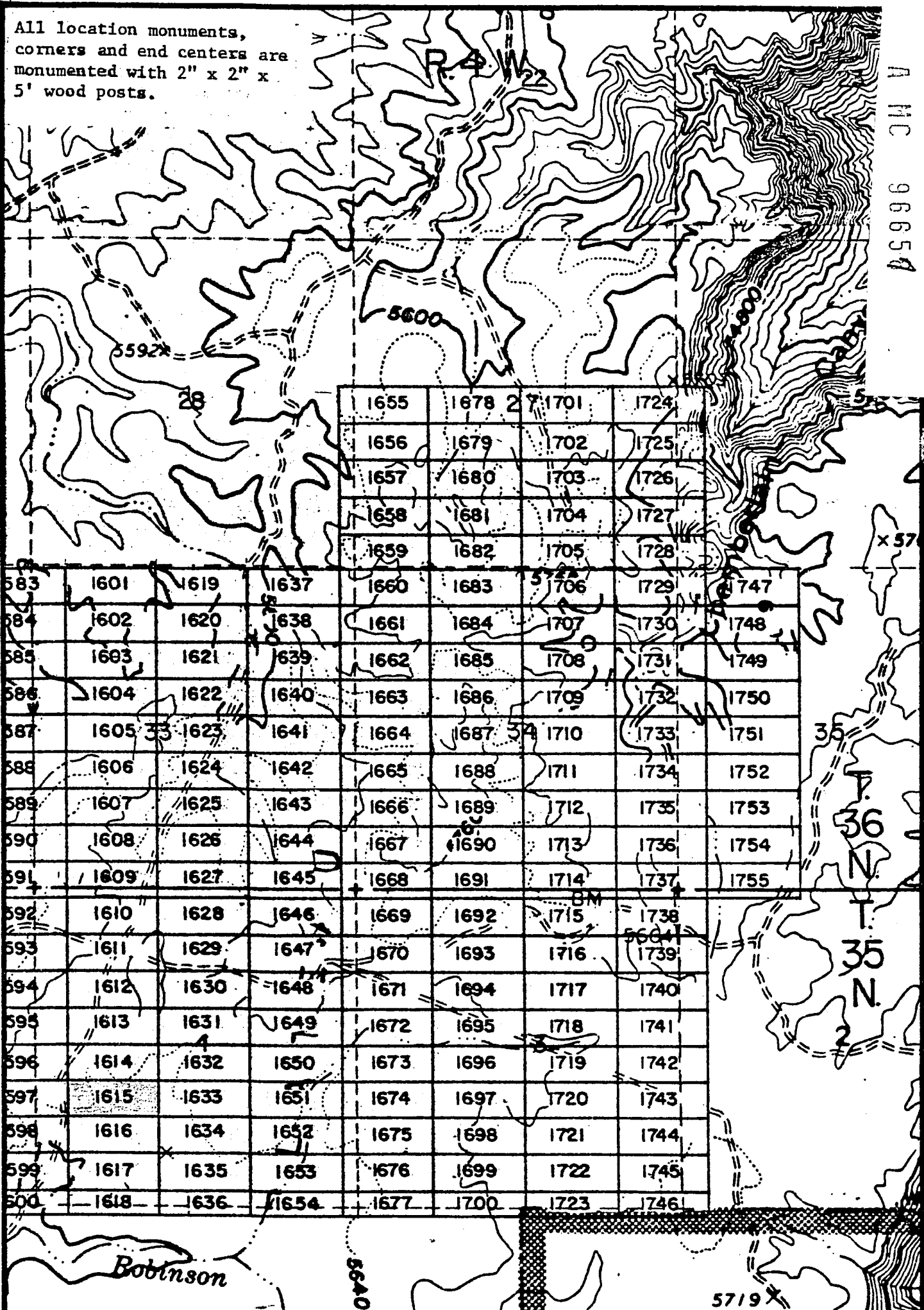
By: Douglas F. Sterck
Douglas F. Sterck, Agent

INTERIOR, BLM AZ State Office
Data relative to this document
has been entered into an automated
system and images of all documents
have been microfilmed.

RECEIVED
BLM AZ STATE OFFICE
PHOENIX, ARIZONA
JAN 17 7 49 PM '80

All location monuments,
corners and end centers are
monumented with 2" x 2" x
5' wood posts.

A MC 9665A



	1655	1678	1701	1724				
	1656	1679	1702	1725				
	1657	1680	1703	1726				
	1658	1681	1704	1727				
	1659	1682	1705	1728				
583	1601	1619	1637	1660	1683	1706	1729	1747
584	1602	1620	1638	1661	1684	1707	1730	1748
585	1603	1621	1639	1662	1685	1708	1731	1749
586	1604	1622	1640	1663	1686	1709	1732	1750
587	1605	1623	1641	1664	1687	1710	1733	1751
588	1606	1624	1642	1665	1688	1711	1734	1752
589	1607	1625	1643	1666	1689	1712	1735	1753
590	1608	1626	1644	1667	1690	1713	1736	1754
591	1609	1627	1645	1668	1691	1714	1737	1755
592	1610	1628	1646	1669	1692	1715	1738	
593	1611	1629	1647	1670	1693	1716	1739	
594	1612	1630	1648	1671	1694	1717	1740	
595	1613	1631	1649	1672	1695	1718	1741	
596	1614	1632	1650	1673	1696	1719	1742	
597	1615	1633	1651	1674	1697	1720	1743	
598	1616	1634	1652	1675	1698	1721	1744	
599	1617	1635	1653	1676	1699	1722	1745	
600	1618	1636	1654	1677	1700	1723	1746	

INTERIOR, BLM AZ State Office
relative to this document
been placed into an automated
em an... pages of all documents
been microfilmed.

EXHIBIT MAP
of
LODE MINING CLAIMS (SIN 1601-1755),
within
T. 36 North, Range 4 West, G&SRM
Mohave County, Arizona
for
Western Nuclear, Inc.
134 Union Blvd., Suite 640
Lakewood, Colorado 80228

THIS PAGE WILL NOT
REPRODUCE SATISFACTORILY

RECEIVED
AZ STATE OFFICE
PHOENIX, ARIZONA
17 7 48 PM '80
BOOK 602-152

1" = 2000'

JAN 9 '80 - 1110

in book 602 of Official Records, Page s 153-154

Records of Mohave County, Arizona

PROCEED

ARIZONA

MICROFILMED

By Shirley Cook
Deputy Recorder

Joan McNeill
NOTICE OF LOCATION
(Lode Claim)
Recorder 3.00



A MC 96658

Notice is hereby given that Western Nuclear, Inc., whose mailing address is 134 Union Boulevard, Suite 640, Lakewood, Colorado 80228, by its undersigned agent, makes this location of the SIN # 1616 lode mining claim, in the Hack's Canyon Mining District, County of Mohave, State of Arizona.

The claim is 1500 feet in length along the vein or deposit of mineral bearing rock in place and 600 feet in width (300 feet on either side of the center line of the claim), forming a claim in the shape of a parallelogram. The general course of said claim is from East to West.

This Notice is posted at the NE corner of the claim, which location monument is in Section 4, Township 35 North, Range 4 West, GSRB&M.

The location monument of said claim is located 14,400' South and 22,900' East from the SE corner of Section 22, Township 36 North, Range 5 West, GSRB&M, Arizona.

Said claim is located in the NE/4 of Sec. , SE/4 of Sec. , Twp. 35 North, Range 4 West
NW/4 of Sec.
SW/4 of Sec. 4

The undersigned claims the ground beginning at the location monument, being Corner No. 1 of the claim, and running thence

- South 300' to the center of the East end line; thence, (direction & distance)
- South 300' to Corner No. 2; thence, (direction & distance)
- West 1500' to Corner No. 3; thence, (direction & distance)
- North 300' to the center of the West end line; thence, (direction & distance)
- North 300' to Corner No. 4; thence, (direction & distance)
- East 1500' to the point of beginning. (direction & distance)

There are seven substantial posts, projecting at least 4 feet above the surface of the ground, or stone monuments, at least 3 feet high, one for the location monument, one at each of the four corners and one at the center of each line as prescribed by A.R.S. § 27-204.

Located, dated and posted on the ground this 27th day of November, 1979.

WESTERN NUCLEAR, INC.

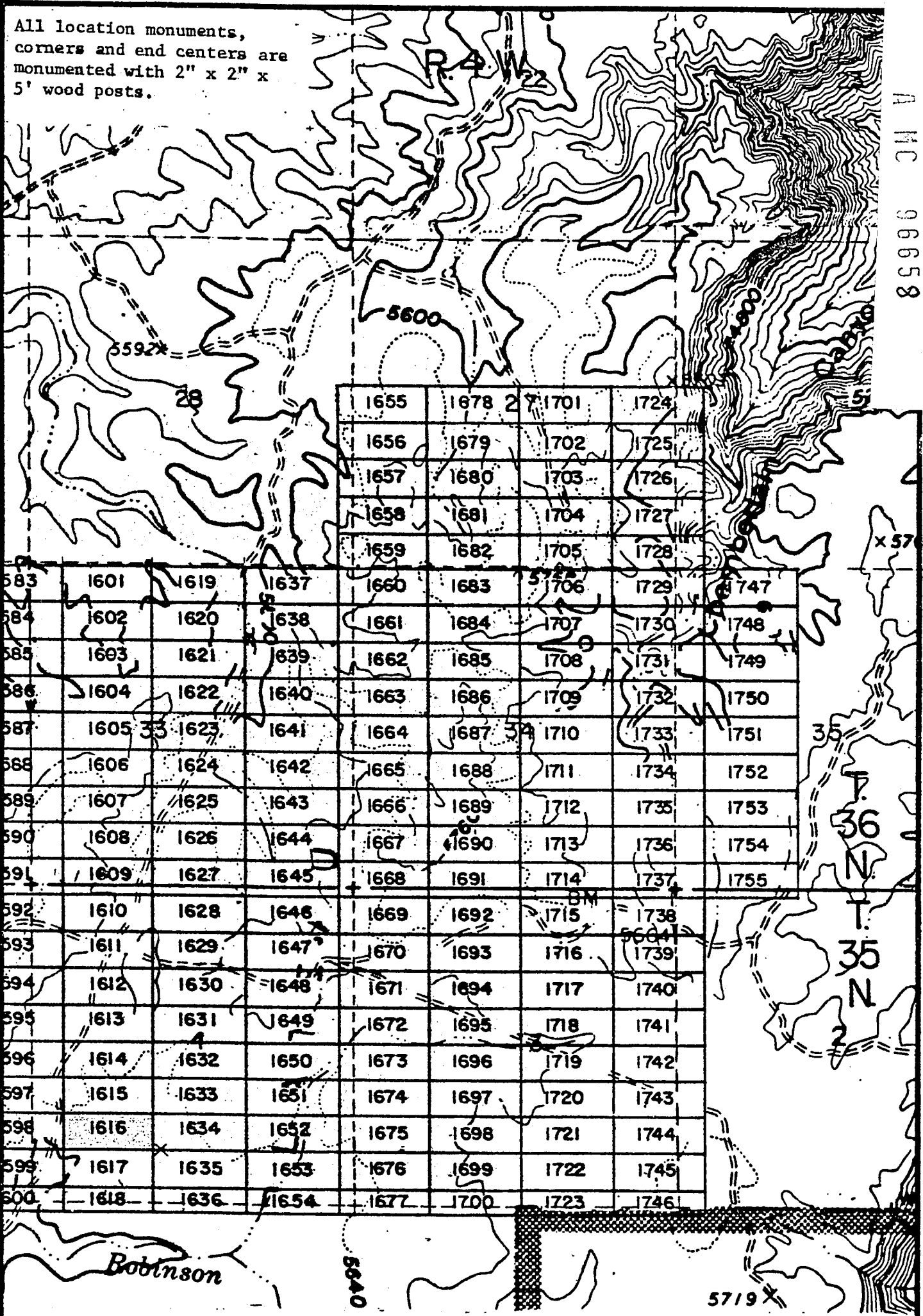
By: Douglas F. Sterck
Douglas F. Sterck, Agent

INTERIOR, BLM AZ State Office
Data relative to this document
has been entered into an automated
system and images of all documents
have been microfilmed.

RECEIVED
BLM AZ STATE OFFICE
PHOENIX, ARIZONA
JAN 17 7 48 PM '80
BOOK 602 PAGE 153

All location monuments, corners and end centers are monumented with 2" x 2" x 5' wood posts.

A MC 96658



	1655	1678	27	1701	1724			
	1656	1679		1702	1725			
	1657	1680		1703	1726			
	1658	1681		1704	1727			
	1659	1682		1705	1728			
583	1601	1619	1637	1660	1683	1706	1729	1747
584	1602	1620	1638	1661	1684	1707	1730	1748
585	1603	1621	1639	1662	1685	1708	1731	1749
586	1604	1622	1640	1663	1686	1709	1732	1750
587	1605	1623	1641	1664	1687	1710	1733	1751
588	1606	1624	1642	1665	1688	1711	1734	1752
589	1607	1625	1643	1666	1689	1712	1735	1753
590	1608	1626	1644	1667	1690	1713	1736	1754
591	1609	1627	1645	1668	1691	1714	1737	1755
592	1610	1628	1646	1669	1692	1715	1738	
593	1611	1629	1647	1670	1693	1716	1739	
594	1612	1630	1648	1671	1694	1717	1740	
595	1613	1631	1649	1672	1695	1718	1741	
596	1614	1632	1650	1673	1696	1719	1742	
597	1615	1633	1651	1674	1697	1720	1743	
598	1616	1634	1652	1675	1698	1721	1744	
599	1617	1635	1653	1676	1699	1722	1745	
600	1618	1636	1654	1677	1700	1723	1746	

EXHIBIT MAP

of LOPE MINING CLAIMS (SIN 1601-1755)

within

Townships 35 North, Range 4 West, G&SRM

MoHAVE County, Arizona

for

Western Nuclear, Inc.

134 Union Blvd., Suite 640
Lakewood, Colorado 80228

THIS PAGE WILL NOT REPRODUCE SATISFACTORILY

INTERIOR, BLM AZ STATE OFFICE
Data relative to this document
has been entered into an automated
system and images of all documents
have been microfilmed.
1" = 2000'

RECEIVED
STATE OFFICE
JUL 7 7 48 PM '80
ARIZONA
BOOK 602

JAN 9 '80 - 11 10 AM

80-1048 PRO


in book 602 of Official Records, Page s 155-156 INDEXED MINES

INDEXED ARIZONA

MICROFILMED

Records of Mohave County, Arizona

Joan McCall
NOTICE OF LOCATION
Recorder (Lode Claim)
3.00



By Shirley Cook
Deputy Recorder

Notice is hereby given that Western Nuclear, Inc., whose mailing address is 134 Union Boulevard, Suite 640, Lakewood, Colorado 80228, by its undersigned agent, makes this location of the SIN # 1617 lode mining claim, in the Hack's Canyon Mining District, County of Mohave, State of Arizona.

The claim is 1500 feet in length along the vein or deposit of mineral bearing rock in place and 600 feet in width (300 feet on either side of the center line of the claim), forming a claim in the shape of a parallelogram. The general course of said claim is from East to West.

This Notice is posted at the NE corner of the claim, which location monument is in Section 4, Township 35 North, Range 4 West, GSRB&M.

The location monument of said claim is located 15,000' South and 22,900' East from the SE corner of Section 22, Township 36 North, Range 5 West, GSRB&M, Arizona.

Said claim is located in the NE/4 of Sec. ,
SE/4 of Sec. , Twp. 35 North, Range 4 West
NW/4 of Sec.
SW/4 of Sec. 4

The undersigned claims the ground beginning at the location monument, being Corner No. 1 of the claim, and running thence

- South 300' to the center of the East end line; thence,
- (direction & distance)
- South 300' to Corner No. 2; thence,
- (direction & distance)
- West 1500' to Corner No. 3; thence,
- (direction & distance)
- North 300' to the center of the West end line; thence,
- (direction & distance)
- North 300' to Corner No. 4; thence,
- (direction & distance)
- East 1500' to the point of beginning.
- (direction & distance)

There are seven substantial posts, projecting at least 4 feet above the surface of the ground, or stone monuments, at least 3 feet high, one for the location monument, one at each of the four corners and one at the center of each line as prescribed by A.R.S. § 27-204.

Located, dated and posted on the ground this 27th day of November, 1979.

WESTERN NUCLEAR, INC.

By: Douglas F. Sterck
Douglas F. Sterck, Agent

RECEIVED
BLM AZ STATE OFFICE
PHOENIX, ARIZONA
JAN 17 7 49 PM '80

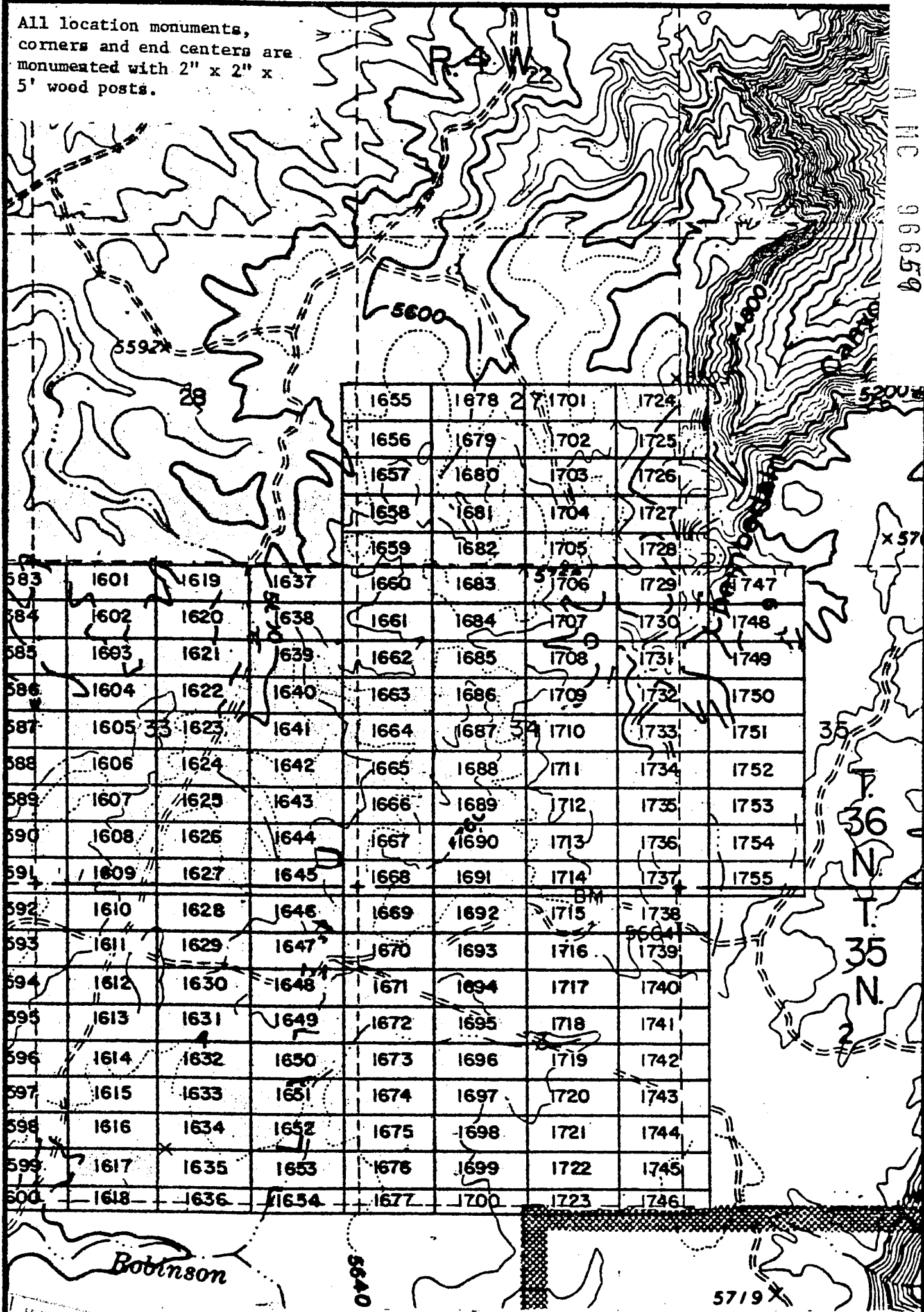
INTERIOR, BLM AZ State Office
Data relative to this document
has been entered into an automated
system and images of all documents
have been microfilmed.

BOOK 602 PAGE 155

A M C
96659

All location monuments,
corners and end centers are
monumented with 2" x 2" x
5' wood posts.

A MC 96659



1655	1678	1701	1724
1656	1679	1702	1725
1657	1680	1703	1726
1658	1681	1704	1727
1659	1682	1705	1728
1660	1683	1706	1729
1661	1684	1707	1730
1662	1685	1708	1731
1663	1686	1709	1732
1664	1687	1710	1733
1665	1688	1711	1734
1666	1689	1712	1735
1667	1690	1713	1736
1668	1691	1714	1737
1669	1692	1715	1738
1670	1693	1716	1739
1671	1694	1717	1740
1672	1695	1718	1741
1673	1696	1719	1742
1674	1697	1720	1743
1675	1698	1721	1744
1676	1699	1722	1745
1677	1700	1723	1746

1601	1619	1637	1655
1602	1620	1638	1656
1603	1621	1639	1657
1604	1622	1640	1658
1605	1623	1641	1659
1606	1624	1642	1660
1607	1625	1643	1661
1608	1626	1644	1662
1609	1627	1645	1663
1610	1628	1646	1664
1611	1629	1647	1665
1612	1630	1648	1666
1613	1631	1649	1667
1614	1632	1650	1668
1615	1633	1651	1669
1616	1634	1652	1670
1617	1635	1653	1671
1618	1636	1654	1672

INTERIOR, BLM AZ State Office
Data related to this document
has been entered into an automated
system. Pages of all documents
have been microfilmed.



1" = 2000'

EXHIBIT MAP

of
LODE MINING CLAIMS (SIN 1601-1755)
within
35 & 36 North, Range 4 West, G&SRM
Mohave County, Arizona
for
Western Nuclear, Inc.
134 Union Blvd., Suite 640
Lakewood, Colorado 80228

**THIS PAGE WILL NOT
REPRODUCE SATISFACTORILY**

RECEIVED
STATE OFFICE
JUL 17 7 49 PM '88
PHOENIX, ARIZONA
BOOK 602

Records of Mohave County, Arizona

Joan McCall
NOTICE OF LOCATION
(Lode Claim)
Recorder 3.00



ARIZONA

By Shirley Cook
Deputy Recorder

A M C
0 6 6 6 0

Notice is hereby given that Western Nuclear, Inc., whose mailing address is 134 Union Boulevard, Suite 640, Lakewood, Colorado 80228, by its undersigned agent, makes this location of the SIN #1618 lode mining claim, in the Hack's Canyon Mining District, County of Mohave, State of Arizona.

The claim is 1500 feet in length along the vein or deposit of mineral bearing rock in place and 400 feet in width 200 feet on either side of the center line of the claim), forming a claim in the shape of a parallelogram. The general course of said claim is from East to West.

This Notice is posted at the NE corner of the claim, which location monument is in Section 4, Township 35 North, Range 4 West, GSRB&M.

The location monument of said claim is located 15,600' South and 22,900' East from the SE corner of Section 22, Township 36 North, Range 5 West, GSRB&M, Arizona.

Said claim is located in the NE/4 of Sec. ,
SE/4 of Sec. , Twp. 35 North, Range 4 West
NW/4 of Sec. 9
SW/4 of Sec. 4

The undersigned claims the ground beginning at the location monument, being Corner No. 1 of the claim, and running thence

- South 200' to the center of the East end line; thence,
(direction & distance)
- South 200' to Corner No. 2; thence,
(direction & distance)
- West 1500' to Corner No. 3; thence,
(direction & distance)
- North 200' to the center of the West end line; thence,
(direction & distance)
- North 200' to Corner No. 4; thence,
(direction & distance)
- East 1500' to the point of beginning.
(direction & distance)

There are seven substantial posts, projecting at least 4 feet above the surface of the ground, or stone monuments, at least 3 feet high, one for the location monument, one at each of the four corners and one at the center of each line as prescribed by A.R.S. § 27-204.

Located, dated and posted on the ground this 27th day of November, 1979.

WESTERN NUCLEAR, INC.

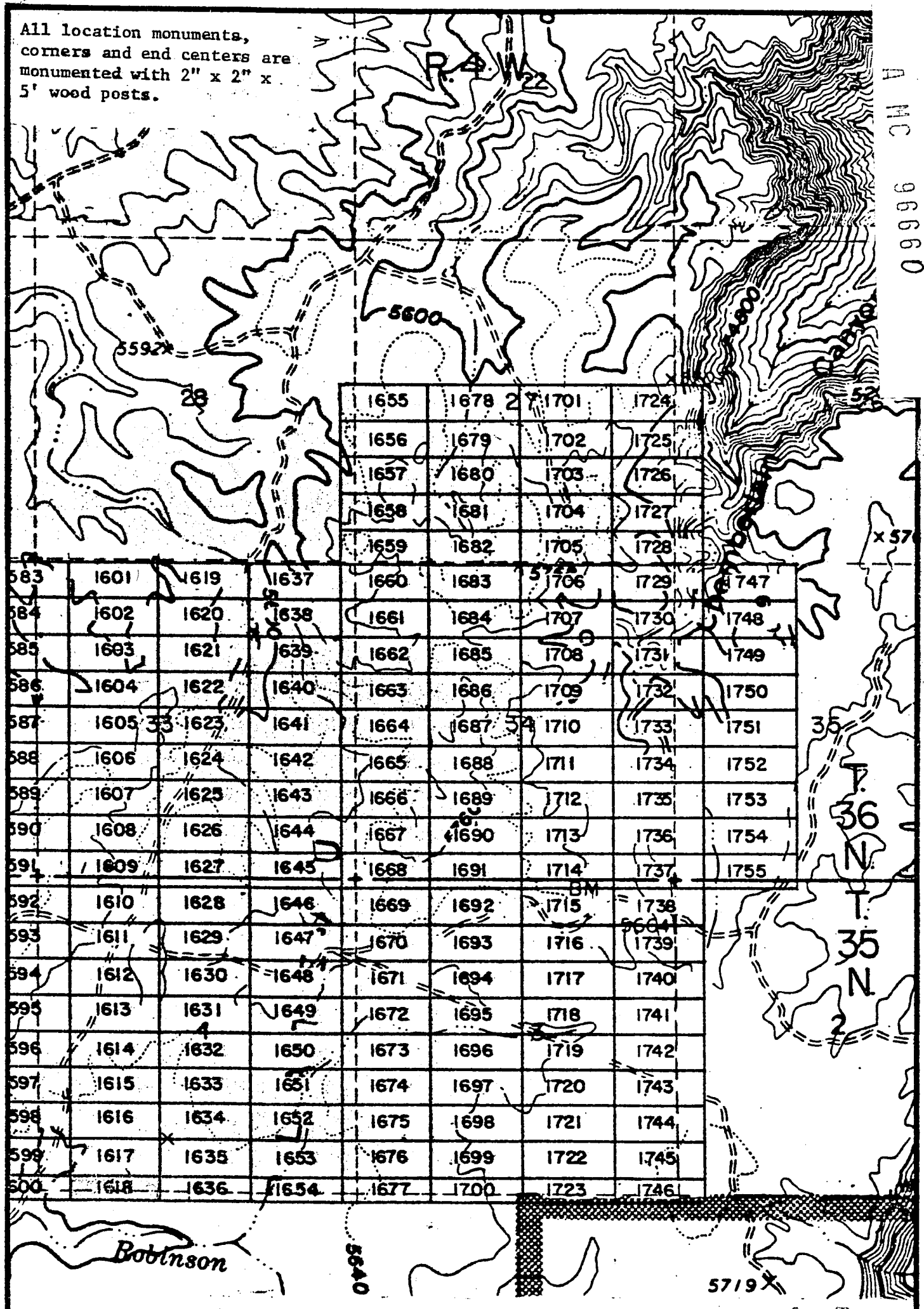
By: Douglas F. Sterck
Douglas F. Sterck, Agent

INTERIOR, BLM AZ State Office
Data relative to this document
has been entered into an automated
system and images of all documents
have been microfilmed.

RECEIVED
BLM AZ STATE OFFICE
PHOENIX, ARIZONA
JAN 17 7 49 PM '80
BOOK 602 PAGE 157

A MC 96660

All location monuments, corners and end centers are monumented with 2" x 2" x 5' wood posts.



				1655	1678	1701	1724	
				1656	1679	1702	1725	
				1657	1680	1703	1726	
				1658	1681	1704	1727	
				1659	1682	1705	1728	
583	1601	1619	1637	1660	1683	1706	1729	1747
584	1602	1620	1638	1661	1684	1707	1730	1748
585	1603	1621	1639	1662	1685	1708	1731	1749
586	1604	1622	1640	1663	1686	1709	1732	1750
587	1605	1623	1641	1664	1687	1710	1733	1751
588	1606	1624	1642	1665	1688	1711	1734	1752
589	1607	1625	1643	1666	1689	1712	1735	1753
590	1608	1626	1644	1667	1690	1713	1736	1754
591	1609	1627	1645	1668	1691	1714	1737	1755
592	1610	1628	1646	1669	1692	1715	1738	
593	1611	1629	1647	1670	1693	1716	1739	
594	1612	1630	1648	1671	1694	1717	1740	
595	1613	1631	1649	1672	1695	1718	1741	
596	1614	1632	1650	1673	1696	1719	1742	
597	1615	1633	1651	1674	1697	1720	1743	
598	1616	1634	1652	1675	1698	1721	1744	
599	1617	1635	1653	1676	1699	1722	1745	
600	1618	1636	1654	1677	1700	1723	1746	

INTERIOR, BLM AZ State Office
 Data relative to this document
 has been entered into an automated
 system and images of all documents
 have been microfilmed.

1" = 2000'

EXHIBIT MAP
 of
LODGE MINING CLAIMS (SIN 1601-1755),
 within
 Townships 35 & 36 North, Range 4 West, G&SRM
 Mohave County, Arizona
 for
 Western Nuclear, Inc.
 134 Union Blvd., Suite 640
 Lakewood, Colorado 80228

THIS PAGE WILL NOT
REPRODUCE SATISFACTORILY
 PHOENIX, ARIZONA
 JAN 49 PM '80
 RECEIVED
 BLM STATE OFFICE

JAN 9 '80 - 11 10 AM

in book 602 of Official Records, Page s 159-160

Records of Mohave County, Arizona

Joan McCall

PROOFED

ARIZONA

By Shirley Coop
Deputy Recorder

Recorder (Lode Claim)

NOTICE OF LOCATION

3.00



A MC 96667

Notice is hereby given that Western Nuclear, whose mailing address is 134 Union Boulevard, Suite 640, Lakewood, Colorado 80228, by its undersigned agent, makes this location of the SIN # 1619 lode mining claim, in the Hack's Canyon Mining District, County of Mohave, State of Arizona.

The claim is 1500 feet in length along the vein or deposit of mineral bearing rock in place and 600 feet in width (300 feet on either side of the center line of the claim), forming a claim in the shape of a parallelogram. The general course of said claim is from East to West.

This Notice is posted at the NE corner of the claim, which location monument is in Section 33, Township 36 North, Range 4 West, GSRB&M.

The location monument of said claim is located 5400' South and 24,400' East from the SE corner of Section 22, Township 36 North, Range 5 West, GSRB&M, Arizona.

Said claim is located in the NE/4 of Sec. 33, SE/4 of Sec. 33, NW/4 of Sec. 33, SW/4 of Sec. 33, Twp. 36 North, Range 4 West

The undersigned claims the ground beginning at the location monument, being Corner No. 1 of the claim, and running thence

- South 300' to the center of the East end line; thence,
- (direction & distance)
- South 300' to Corner No. 2; thence,
- (direction & distance)
- West 1500' to Corner No. 3; thence,
- (direction & distance)
- North 300' to the center of the West end line; thence,
- (direction & distance)
- North 300' to Corner No. 4; thence,
- (direction & distance)
- East 1500' to the point of beginning.
- (direction & distance)

There are seven substantial posts, projecting at least 4 feet above the surface of the ground, or stone monuments, at least 3 feet high, one for the location monument, one at each of the four corners and one at the center of each line as prescribed by A.R.S. § 27-204.

Located, dated and posted on the ground this 27th day of November, 1979.

WESTERN NUCLEAR, INC.

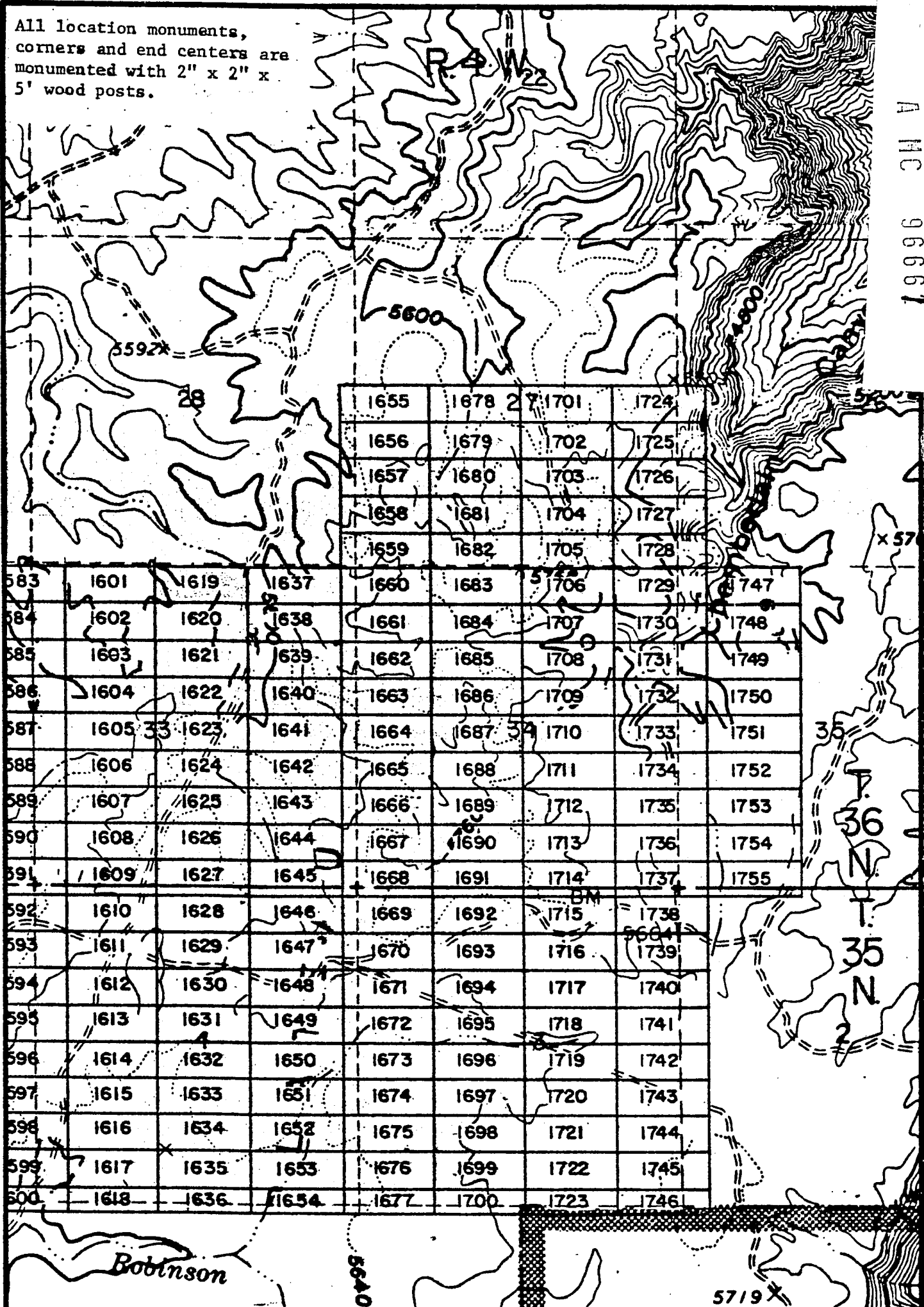
By: Douglas F. Sterck
Douglas F. Sterck, Agent

INTERIOR, BLM AZ State Office
Data relative to this document
has been entered into an automated
system and images of all documents
have been microfilmed.

RECEIVED
BLM AZ STATE OFFICE
PHOENIX, ARIZONA
JAN 17 7 49 PM '80
BOOK 602 PAGE 109

All location monuments, corners and end centers are monumented with 2" x 2" x 5' wood posts.

A MC 96661



				1655	1678	1701	1724	
				1656	1679	1702	1725	
				1657	1680	1703	1726	
				1658	1681	1704	1727	
				1659	1682	1705	1728	
583	1601	1619	1637	1660	1683	1706	1729	1747
584	1602	1620	1638	1661	1684	1707	1730	1748
585	1603	1621	1639	1662	1685	1708	1731	1749
586	1604	1622	1640	1663	1686	1709	1732	1750
587	1605	1623	1641	1664	1687	1710	1733	1751
588	1606	1624	1642	1665	1688	1711	1734	1752
589	1607	1625	1643	1666	1689	1712	1735	1753
590	1608	1626	1644	1667	1690	1713	1736	1754
591	1609	1627	1645	1668	1691	1714	1737	1755
592	1610	1628	1646	1669	1692	1715	1738	
593	1611	1629	1647	1670	1693	1716	1739	
594	1612	1630	1648	1671	1694	1717	1740	
595	1613	1631	1649	1672	1695	1718	1741	
596	1614	1632	1650	1673	1696	1719	1742	
597	1615	1633	1651	1674	1697	1720	1743	
598	1616	1634	1652	1675	1698	1721	1744	
599	1617	1635	1653	1676	1699	1722	1745	
600	1618	1636	1654	1677	1700	1723	1746	

EXHIBIT MAP

of LOPE MINING CLAIMS (SIN 1601-1755),

within

Townships 35 & 36 North, Range 4 West, G&SRM

MoHAVE County, Arizona

for

Western Nuclear, Inc.

34 Union Blvd., Suite 640
Lakewood, Colorado 80228

THIS PAGE WILL NOT REPRODUCE SATISFACTORILY

RECEIVED
BLM AZ STATE OFFICE
MEXICO, ARIZONA
1 49 PM '80
PAGE 60

BOOK 602 PAGE 60

INTERIOR, BLM AZ State Office
Data relative to this document
has been scanned into an automated
system and images of all documents
have been microfilmed.
1" = 2000'

JAN 9 '80 - 11 10 AM

in book 602 of Official Records, Pages 161-162

Records of Mohave County, Arizona

PROOFED

INDEXED MICROFILMED

ARIZONA

By Shirley Cook
Deputy Recorder

Joan McCall

Recorder
NOTICE OF LOCATION
(Lode Claim)
3.00



A H C
9 6 6 6 2

Notice is hereby given that Western Nuclear, Inc., whose mailing address is 134 Union Boulevard, Suite 640, Lakewood, Colorado 80228, by its undersigned agent, makes this location of the SIN # 1620 lode mining claim, in the Hack's Canyon Mining District, County of Mohave, State of Arizona.

The claim is 1500 feet in length along the vein or deposit of mineral bearing rock in place and 600 feet in width (300 feet on either side of the center line of the claim), forming a claim in the shape of a parallelogram. The general course of said claim is from East to West.

This Notice is posted at the NE corner of the claim, which location monument is in Section 33, Township 36 North, Range 4 West, GSRB&M.

The location monument of said claim is located 6000' South and 24,400' East from the SE corner of Section 22, Township 36 North, Range 5 West, GSRB&M, Arizona.

Said claim is located in the NE/4 of Sec. 33, SE/4 of Sec. 33, Twp. 36 North, Range 4 West, NW/4 of Sec. 33, SW/4 of Sec. 33

The undersigned claims the ground beginning at the location monument, being Corner No. 1 of the claim, and running thence

- South 300' to the center of the East end line; thence,
- (direction & distance)
- South 300' to Corner No. 2; thence,
- (direction & distance)
- West 1500' to Corner No. 3; thence,
- (direction & distance)
- North 300' to the center of the West end line; thence,
- (direction & distance)
- North 300' to Corner No. 4; thence,
- (direction & distance)
- East 1500' to the point of beginning.
- (direction & distance)

There are seven substantial posts, projecting at least 4 feet above the surface of the ground, or stone monuments, at least 3 feet high, one for the location monument, one at each of the four corners and one at the center of each line as prescribed by A.R.S. § 27-204.

Located, dated and posted on the ground this 27th day of November, 1979.

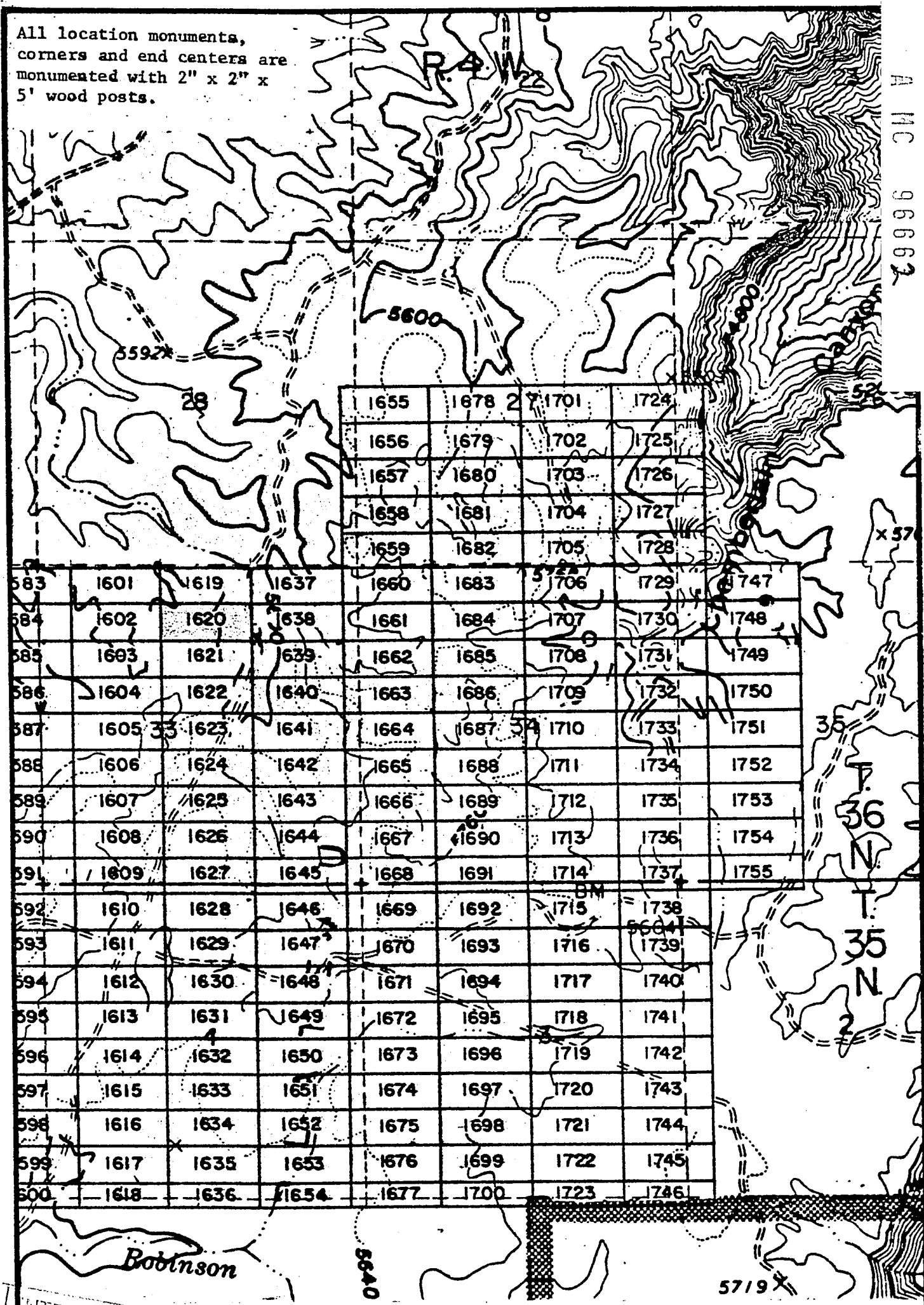
WESTERN NUCLEAR, INC.

By: Douglas F. Sterck
Douglas F. Sterck, Agent

INTERIOR, BLM AZ State Office
Data relative to this document
has been scanned into an automated
system and images of all documents
have been microfilmed.

RECEIVED
BLM AZ STATE OFFICE
PHOENIX, ARIZONA
JAN 17 1 49 PM '80
BOOK 602 PAGE 161

All location monuments, corners and end centers are monumented with 2" x 2" x 5' wood posts.



				1655	1678	1701	1724	
				1656	1679	1702	1725	
				1657	1680	1703	1726	
				1658	1681	1704	1727	
				1659	1682	1705	1728	
583	1601	1619	1637	1660	1683	1706	1729	1747
584	1602	1620	1638	1661	1684	1707	1730	1748
585	1603	1621	1639	1662	1685	1708	1731	1749
586	1604	1622	1640	1663	1686	1709	1732	1750
587	1605	1623	1641	1664	1687	1710	1733	1751
588	1606	1624	1642	1665	1688	1711	1734	1752
589	1607	1625	1643	1666	1689	1712	1735	1753
590	1608	1626	1644	1667	1690	1713	1736	1754
591	1609	1627	1645	1668	1691	1714	1737	1755
592	1610	1628	1646	1669	1692	1715	1738	
593	1611	1629	1647	1670	1693	1716	1739	
594	1612	1630	1648	1671	1694	1717	1740	
595	1613	1631	1649	1672	1695	1718	1741	
596	1614	1632	1650	1673	1696	1719	1742	
597	1615	1633	1651	1674	1697	1720	1743	
598	1616	1634	1652	1675	1698	1721	1744	
599	1617	1635	1653	1676	1699	1722	1745	
600	1618	1636	1654	1677	1700	1723	1746	

INTERIOR, BLM AZ State Office
 Data relative to this document
 has been entered into an automated
 system. Images of all documents
 have been microfilmed.



1" = 2000'


EXHIBIT MAP
 of
MINING CLAIMS (SIN 1601-1755)
 within
 35 & 36 North, Range 4 West, G&SRM
 Mohave County, Arizona
 for
 Western Nuclear, Inc.
 134 Union Blvd., Suite 640
 Lakewood, Colorado 80228

THIS PAGE WILL NOT
REPRODUCE SATISFACTORILY
 RECEIVED
 STATE OFFICE
 49 PM '80
 ARIZONA
 BOOK 002 PAGE 162

in book 602 of Official Records, Pages 163-164

Records of Mohave County, Arizona

Joan McCall



ARIZONA

Shirley Cook
Deputy Recorder

NOTICE OF LOCATION

Recorder (Lode Claim)
3.00

110 966663

Notice is hereby given that Western Nuclear, Inc., whose mailing address is 134 Union Boulevard, Suite 640, Lakewood, Colorado 80228, by its undersigned agent, makes this location of the SIN # 1621 lode mining claim, in the Hack's Canyon Mining District, County of Mohave, State of Arizona.

The claim is 1500 feet in length along the vein or deposit of mineral bearing rock in place and 600 feet in width (300 feet on either side of the center line of the claim), forming a claim in the shape of a parallelogram. The general course of said claim is from East to West.

This Notice is posted at the NE corner of the claim, which location monument is in Section 33, Township 36 North, Range 4 West, GSRB&M.

The location monument of said claim is located 6600' South and 24,400' East from the SE corner of Section 22, Township 36 North, Range 5 West, GSRB&M, Arizona.

Said claim is located in the NE/4 of Sec. 33, Twp. 36 North, Range 4 West
SE/4 of Sec. 33
NW/4 of Sec. 33
SW/4 of Sec. 33

The undersigned claims the ground beginning at the location monument, being Corner No. 1 of the claim, and running thence

- South 300' to the center of the East end line; thence,
- (direction & distance)
- South 300' to Corner No. 2; thence,
- (direction & distance)
- West 1500' to Corner No. 3; thence,
- (direction & distance)
- North 300' to the center of the West end line; thence,
- (direction & distance)
- North 300' to Corner No. 4; thence,
- (direction & distance)
- East 1500' to the point of beginning.
- (direction & distance)

There are seven substantial posts, projecting at least 4 feet above the surface of the ground, or stone monuments, at least 3 feet high, one for the location monument, one at each of the four corners and one at the center of each line as prescribed by A.R.S. § 27-204.

Located, dated and posted on the ground this 27th day of November, 1979.

WESTERN NUCLEAR, INC.

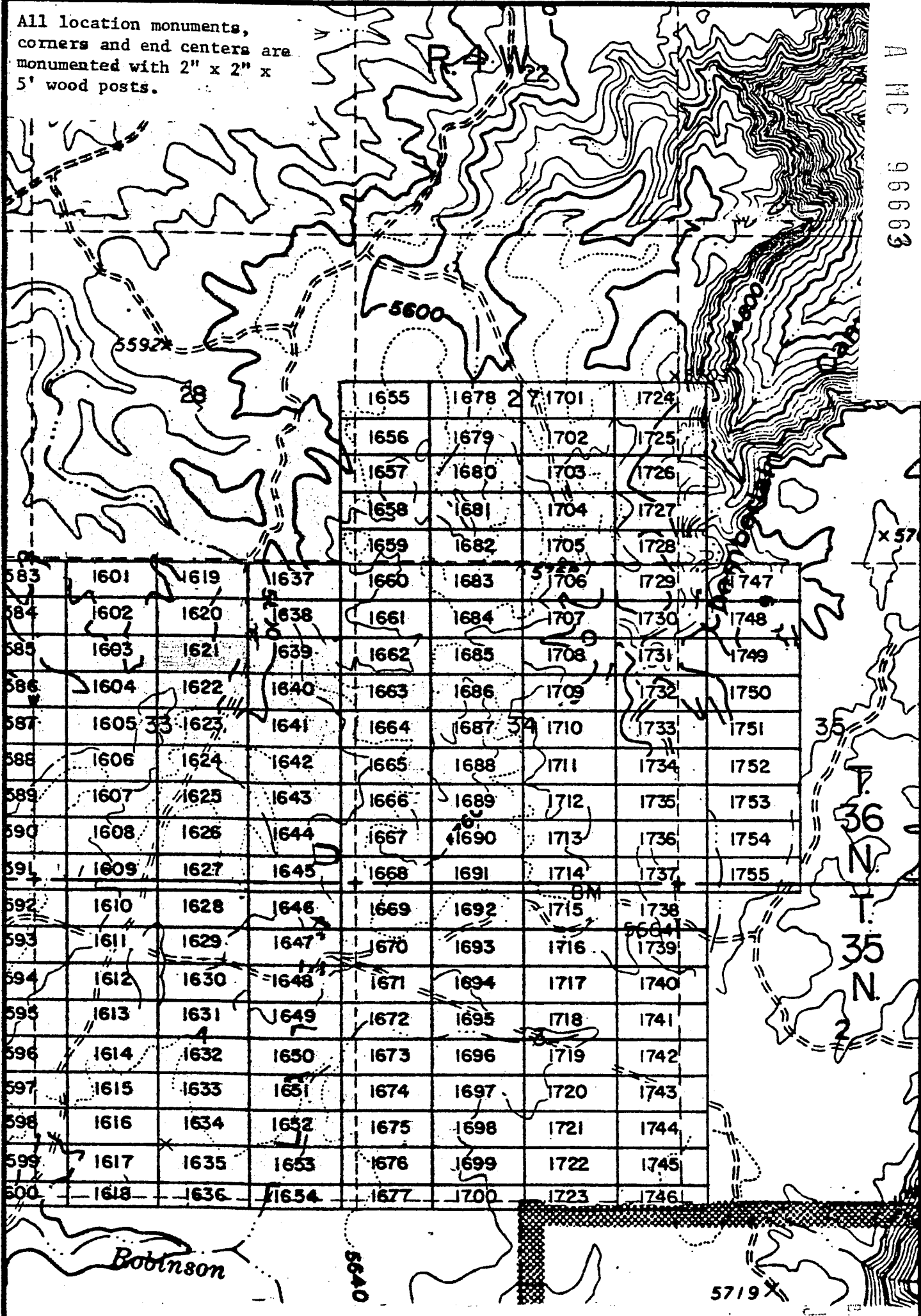
By: Douglas F. Sterck
Douglas F. Sterck, Agent

RECEIVED
BLM AZ STATE OFFICE
PHOENIX, ARIZONA
JAN 7 7 49 PM '80

INTERIOR, BLM AZ State Office
Data relative to this document
has been entered into an automated
system and images of all documents
have been microfilmed.

A MC 96663

All location monuments, corners and end centers are monumented with 2" x 2" x 5' wood posts.



				1655	1678	1701	1724	
				1656	1679	1702	1725	
				1657	1680	1703	1726	
				1658	1681	1704	1727	
				1659	1682	1705	1728	
				1660	1683	1706	1729	
583	1601	1619	1637	1661	1684	1707	1730	1747
584	1602	1620	1638	1662	1685	1708	1731	1748
585	1603	1621	1639	1663	1686	1709	1732	1749
586	1604	1622	1640	1664	1687	1710	1733	1750
587	1605	1623	1641	1665	1688	1711	1734	1751
588	1606	1624	1642	1666	1689	1712	1735	1752
589	1607	1625	1643	1667	1690	1713	1736	1753
590	1608	1626	1644	1668	1691	1714	1737	1754
591	1609	1627	1645	1669	1692	1715	1738	1755
592	1610	1628	1646	1670	1693	1716	1739	
593	1611	1629	1647	1671	1694	1717	1740	
594	1612	1630	1648	1672	1695	1718	1741	
595	1613	1631	1649	1673	1696	1719	1742	
596	1614	1632	1650	1674	1697	1720	1743	
597	1615	1633	1651	1675	1698	1721	1744	
598	1616	1634	1652	1676	1699	1722	1745	
599	1617	1635	1653	1677	1700	1723	1746	
600	1618	1636	1654					

INTERIOR, BLM AZ LODE MINING CLAIMS (SIN 1601-1755).
 Data relative to this document has been entered into the system and images of all documents have been microfilmed.

EXHIBIT MAP of
 within
 Townships 35 & 36 North, Range 4 West, G&SRM
 Mohave County, Arizona
 for
 Western Nuclear, Inc.
 134 Union Blvd., Suite 640
 Lakewood, Colorado 80228

THIS PAGE WILL NOT REPRODUCE SATISFACTORILY
 RECEIVED
 BLM STATE OFFICE
 PHOENIX, ARIZONA
 JAN 7 49 PM '80

1" = 2000'

BOOK 602 PAGE 104

JAN 9 '80 - 11 10 AM

80-103
INDEXED MINES
PROOFED

MICROFILMED
INDEXED
ARIZONA

in book 602 of Official Records, Page s 165-166

Records of Mohave County, Arizona

By Shirley Cook
Deputy Recorder

Joan McCall
NOTICE OF LOCATION
Recorder (Lode Claim)
3.00



A MC
96666A

Notice is hereby given that Western Nuclear, Inc., whose mailing address is 134 Union Boulevard, Suite 640, Lakewood, Colorado 80228, by its undersigned agent, makes this location of the SIN #1622 lode mining claim, in the Hack's Canyon Mining District, County of Mohave, State of Arizona.

The claim is 1500 feet in length along the vein or deposit of mineral bearing rock in place and 600 feet in width (300 feet on either side of the center line of the claim), forming a claim in the shape of a parallelogram. The general course of said claim is from East to West.

This Notice is posted at the NE corner of the claim, which location monument is in Section 33, Township 36 North, Range 4 West, GSRB&M.

The location monument of said claim is located 7200' South and 24,400' East from the SE corner of Section 22, Township 36 North, Range 5 West, GSRB&M, Arizona.

Said claim is located in the NE/4 of Sec. 33, SE/4 of Sec. 33, Twp. 36 North, Range 4 West, NW/4 of Sec. 33, SW/4 of Sec. 33

The undersigned claims the ground beginning at the location monument, being Corner No. 1 of the claim, and running thence

- South 300' to the center of the East end line; thence,
- (direction & distance)
- South 300' to Corner No. 2; thence,
- (direction & distance)
- West 1500' to Corner No. 3; thence,
- (direction & distance)
- North 300' to the center of the West end line; thence,
- (direction & distance)
- North 300' to Corner No. 4; thence,
- (direction & distance)
- East 1500' to the point of beginning.
- (direction & distance)

There are seven substantial posts, projecting at least 4 feet above the surface of the ground, or stone monuments, at least 3 feet high, one for the location monument, one at each of the four corners and one at the center of each line as prescribed by A.R.S. § 27-204.

Located, dated and posted on the ground this 27th day of November, 1979.

WESTERN NUCLEAR, INC.

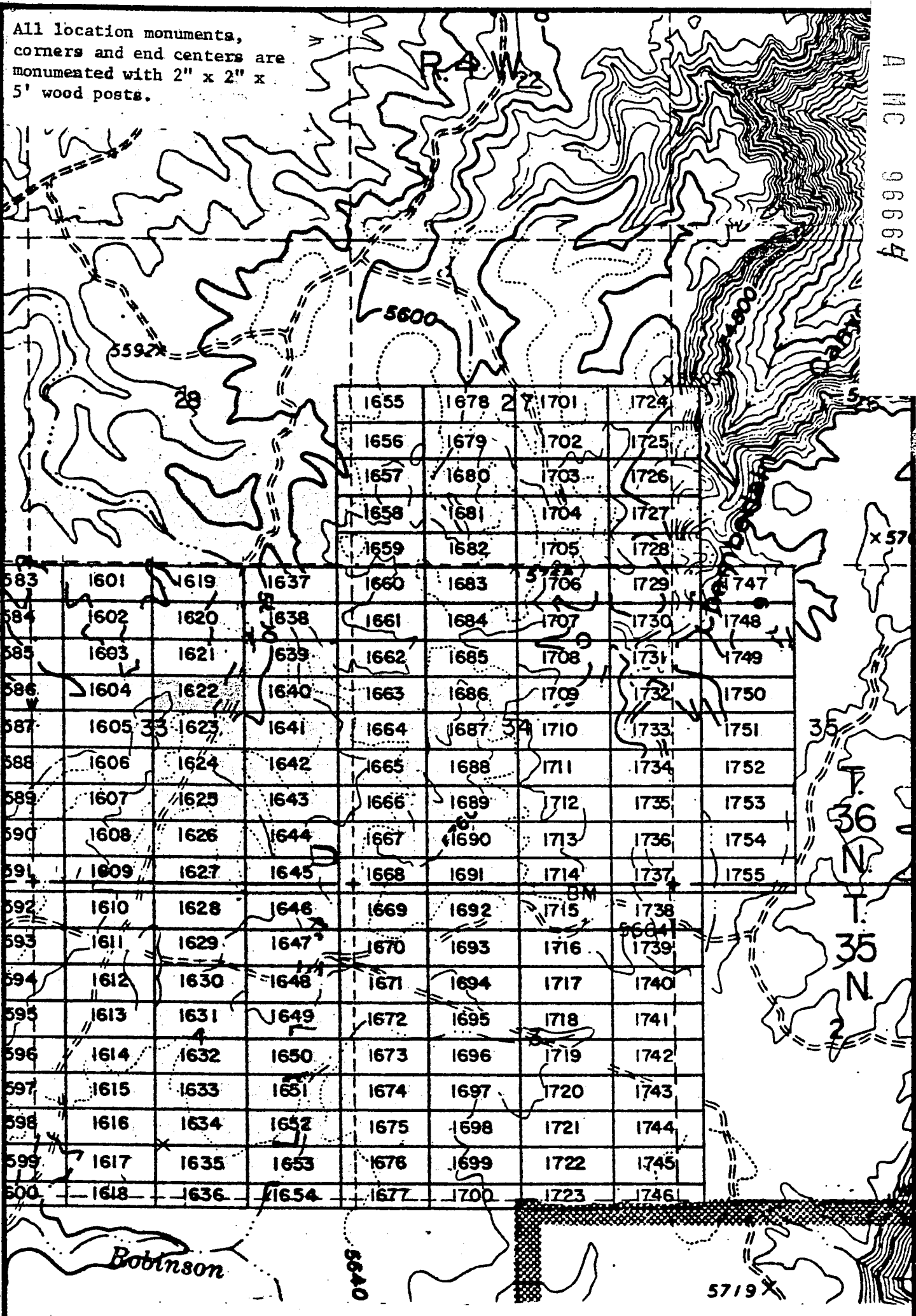
By: Douglas F. Sterck
Douglas F. Sterck, Agent

INTERIOR, BLM AZ State Office
Data relative to this document
has been entered into an automated
system and images of all documents
have been microfilmed.

RECEIVED
BLM AZ STATE OFFICE
PHOENIX, ARIZONA
JAN 17 7 49 PM '80
BOOK 602 PAGE 165

All location monuments, corners and end centers are monumented with 2" x 2" x 5' wood posts.

A MC 96664



				1655	1678	1701	1724	
				1656	1679	1702	1725	
				1657	1680	1703	1726	
				1658	1681	1704	1727	
				1659	1682	1705	1728	
583	1601	1619	1637	1660	1683	1706	1729	1747
584	1602	1620	1638	1661	1684	1707	1730	1748
585	1603	1621	1639	1662	1685	1708	1731	1749
586	1604	1622	1640	1663	1686	1709	1732	1750
587	1605	1623	1641	1664	1687	1710	1733	1751
588	1606	1624	1642	1665	1688	1711	1734	1752
589	1607	1625	1643	1666	1689	1712	1735	1753
590	1608	1626	1644	1667	1690	1713	1736	1754
591	1609	1627	1645	1668	1691	1714	1737	1755
592	1610	1628	1646	1669	1692	1715	1738	
593	1611	1629	1647	1670	1693	1716	1739	
594	1612	1630	1648	1671	1694	1717	1740	
595	1613	1631	1649	1672	1695	1718	1741	
596	1614	1632	1650	1673	1696	1719	1742	
597	1615	1633	1651	1674	1697	1720	1743	
598	1616	1634	1652	1675	1698	1721	1744	
599	1617	1635	1653	1676	1699	1722	1745	
600	1618	1636	1654	1677	1700	1723	1746	

EXHIBIT MAP

of
LODE MINING CLAIMS (SIN 1601-1755),
within

INTERIOR, BLM Townships 35 & 36 North, Range 4 West, G&SRM
Data relative to this document
has been entered into an automated
system and images of all documents
have been microfilmed.

1" = 2000'

for
Western Nuclear, Inc.
154 Union Blvd., Suite 640
Lakewood, Colorado 80228

THIS PAGE WILL NOT
REPRODUCE SATISFACTORILY
G&SRM

RECEIVED
STATE OFFICE
JAN 7 50 PM '80
ARIZONA

BOOK 602 PAGE 166


JAN 9 '80 - 11 10 AM

80-54 INDEXED MICROFILMED
INDEXED MINES

in book 602 of Official Records, Page s 167-168

Records of Mohave County, Arizona

Joan McCall



By Shirley Coft Deputy Recorder
NOTICE OF LOCATION
Recorder (Lode Claim)

Notice is hereby given that Western Nuclear, Inc., whose mailing address is 134 Union Boulevard, Suite 640, Lakewood, Colorado 80228, by its under- signed agent, makes this location of the SIN # 1623 lode mining claim, in the Hack's Canyon Mining District, County of Mohave, State of Arizona.

The claim is 1500 feet in length along the vein or deposit of mineral bearing rock in place and 600 feet in width (300 feet on either side of the center line of the claim), forming a claim in the shape of a parallelogram. The general course of said claim is from East to West.

This Notice is posted at the NE corner of the claim, which location monument is in Section 33, Township 36 North, Range 4 West, GSRB&M.

The location monument of said claim is located 7800' South and 24,400' East from the SE corner of Section 22, Township 36 North, Range 5 West, GSRB&M, Arizona.

Said claim is located in the NE/4 of Sec. 33, SE/4 of Sec. 33, Twp. 36 North, Range 4 West
NW/4 of Sec. 33
SW/4 of Sec. 33

The undersigned claims the ground beginning at the location monument, being Corner No. 1 of the claim, and running thence

South 300' to the center of the East end line; thence,
(direction & distance)
South 300' to Corner No. 2; thence,
(direction & distance)
West 1500' to Corner No. 3; thence,
(direction & distance)
North 300 to the center of the West end line; thence,
(direction & distance)
North 300' to Corner No. 4; thence,
(direction & distance)
East 1500' to the point of beginning.
(direction & distance)

There are seven substantial posts, projecting at least 4 feet above the surface of the ground, or stone monuments, at least 3 feet high, one for the location monument, one at each of the four corners and one at the center of each line as prescribed by A.R.S. § 27-204.

Located, dated and posted on the ground this 27th day of November, 1979.

WESTERN NUCLEAR, INC.

By: Douglas F. Sterck
Douglas F. Sterck, Agent

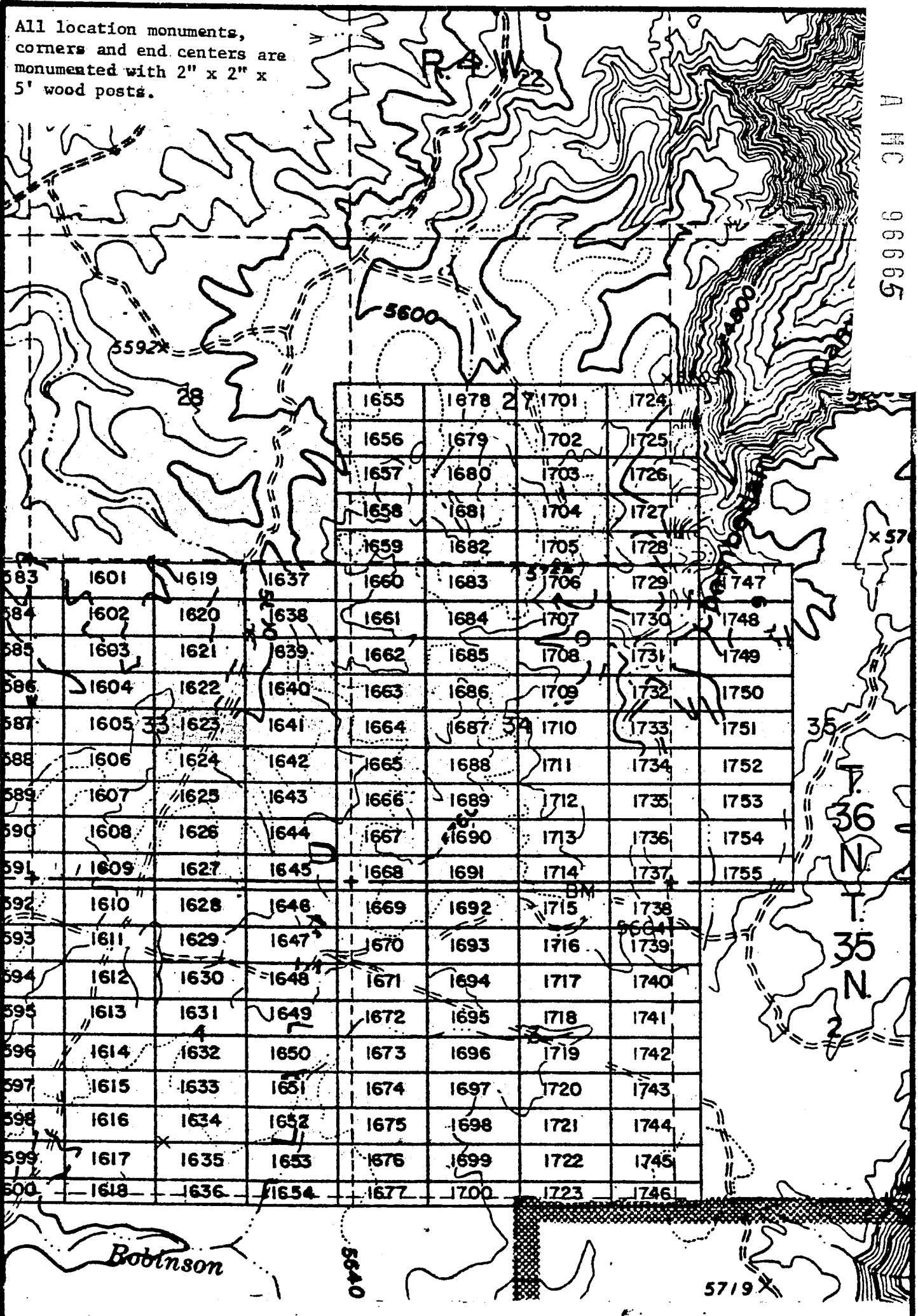
INTERIOR, BLM AZ State Office
Data relative to this document
has been entered into an automated
system and images of all documents
have been microfilmed.

RECEIVED
BLM AZ STATE OFFICE
PHOENIX, ARIZONA
JAN 17 7 50 PM '80
BOOK 602 PAGE 167

A MC 96665

All location monuments,
corners and end centers are
monumented with 2" x 2" x
5' wood posts.

A MC 98665



1655	1678	1701	1724
1656	1679	1702	1725
1657	1680	1703	1726
1658	1681	1704	1727
1659	1682	1705	1728
1660	1683	1706	1729
1661	1684	1707	1730
1662	1685	1708	1731
1663	1686	1709	1732
1664	1687	1710	1733
1665	1688	1711	1734
1666	1689	1712	1735
1667	1690	1713	1736
1668	1691	1714	1737
1669	1692	1715	1738
1670	1693	1716	1739
1671	1694	1717	1740
1672	1695	1718	1741
1673	1696	1719	1742
1674	1697	1720	1743
1675	1698	1721	1744
1676	1699	1722	1745
1677	1700	1723	1746

EXHIBIT MAP
of

LODE MINING CLAIMS (SIN 1601-1755),
within

INTERIOR, BLM AZ State Office
Townships 35 & 36 North, Range 4 West, G&SRM
Mohave County, Arizona
for
Western Nuclear, Inc.
134 Union Blvd., Suite 640
Lakewood, Colorado 80228

**THIS PAGE WILL NOT
REPRODUCE SATISFACTORILY**

RECEIVED
AZ STATE OFFICE
JAN 17 7 50 PM '88
ARIZONA
BOOK 602 PAGE 168

in book 602 of Official Records, Page s 169-170

Records of Mohave County, Arizona

Joan McCall

PROOFED ARIZONA

By Shirley Cost
Deputy Recorder

NOTICE OF LOCATION

Recorder (Lode Claim)
3.00



A H C 96666

Notice is hereby given that Western Nuclear, Inc., whose mailing address is 134 Union Boulevard, Suite 640, Lakewood, Colorado 80228, by its under-signed agent, makes this location of the SIN # 1624 lode mining claim, in the Hack's Canyon Mining District, County of Mohave, State of Arizona.

The claim is 1500 feet in length along the vein or deposit of mineral bearing rock in place and 600 feet in width (300 feet on either side of the center line of the claim), forming a claim in the shape of a parallelogram. The general course of said claim is from East to West.

This Notice is posted at the NE corner of the claim, which location monument is in Section 33, Township 36 North, Range 4 West, GSRB&M.

The location monument of said claim is located 8400' South and 24,400' East from the SE corner of Section 22, Township 36 North, Range 5 West, GSRB&M, Arizona.

Said claim is located in the NE/4 of Sec. 33, Twp. 36 North, Range 4 West
NW/4 of Sec. 33
SW/4 of Sec. 33

The undersigned claims the ground beginning at the location monument, being Corner No. 1 of the claim, and running thence

- South 300' to the center of the East end line; thence,
- (direction & distance)
- South 300' to Corner No. 2; thence,
- (direction & distance)
- West 1500' to Corner No. 3; thence,
- (direction & distance)
- North 300' to the center of the West end line; thence,
- (direction & distance)
- North 300' to Corner No. 4; thence,
- (direction & distance)
- East 1500' to the point of beginning.
- (direction & distance)

There are seven substantial posts, projecting at least 4 feet above the surface of the ground, or stone monuments, at least 3 feet high, one for the location monument, one at each of the four corners and one at the center of each line as prescribed by A.R.S. § 27-204.

Located, dated and posted on the ground this 27th day of November, 1979.

WESTERN NUCLEAR, INC.

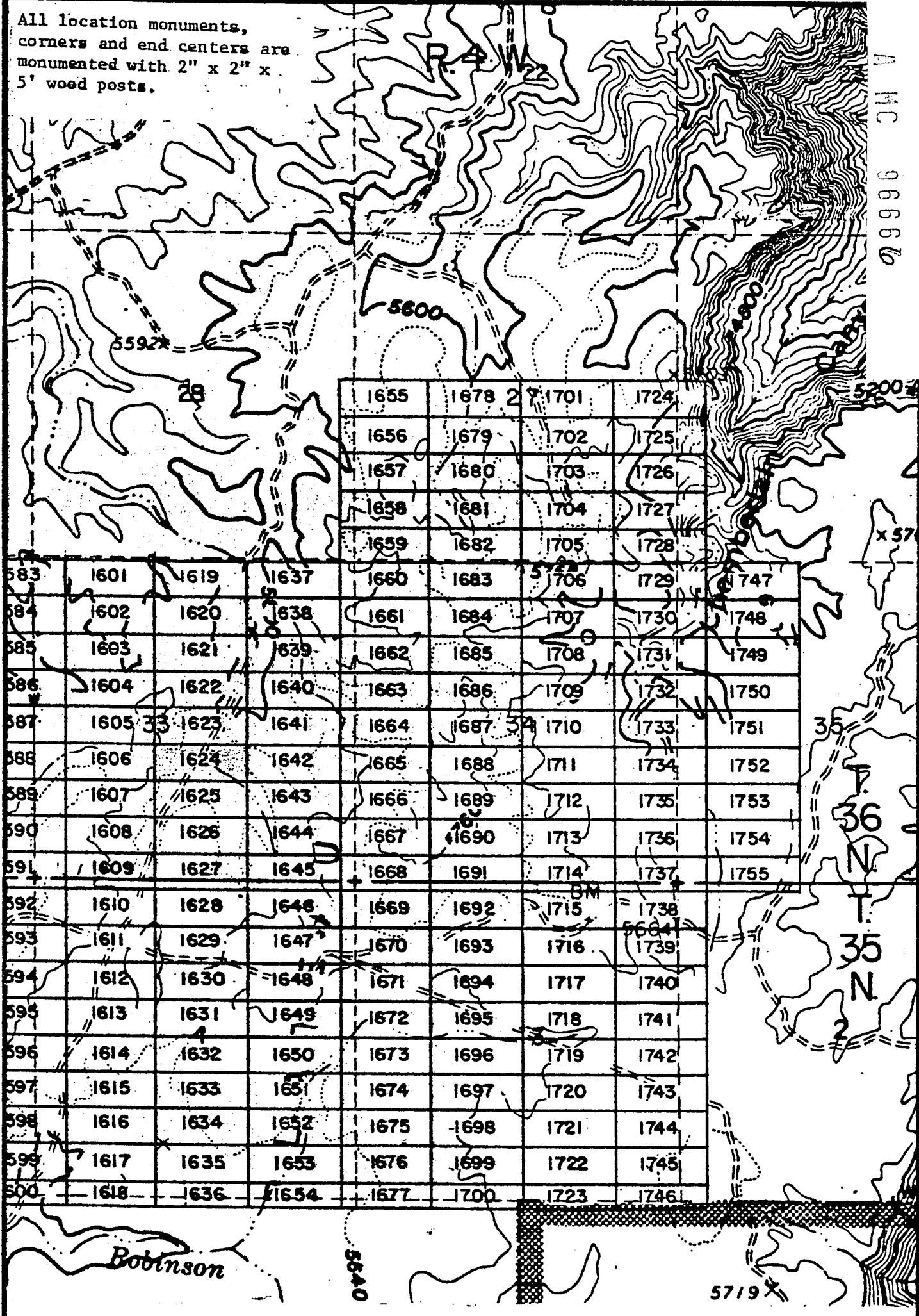
By: Douglas F. Sterck
Douglas F. Sterck, Agent

INTERIOR, BLM AZ State Office
Data relative to this document
has been entered into an automated
system and images of all documents
have been microfilmed.

RECEIVED
BLM AZ STATE OFFICE
PHOENIX, ARIZONA
JAN 17 7 50 PM '80
BOOK 602 PAGE 169

All location monuments,
corners and end centers are
monumented with 2" x 2" x
5' wood posts.

A NC 96666



				1655	1678	1701	1724	
				1656	1679	1702	1725	
				1657	1680	1703	1726	
				1658	1681	1704	1727	
				1659	1682	1705	1728	
583	1601	1619	1637	1660	1683	1706	1729	1747
584	1602	1620	1638	1661	1684	1707	1730	1748
585	1603	1621	1639	1662	1685	1708	1731	1749
586	1604	1622	1640	1663	1686	1709	1732	1750
587	1605	1623	1641	1664	1687	1710	1733	1751
588	1606	1624	1642	1665	1688	1711	1734	1752
589	1607	1625	1643	1666	1689	1712	1735	1753
590	1608	1626	1644	1667	1690	1713	1736	1754
591	1609	1627	1645	1668	1691	1714	1737	1755
592	1610	1628	1646	1669	1692	1715	1738	
593	1611	1629	1647	1670	1693	1716	1739	
594	1612	1630	1648	1671	1694	1717	1740	
595	1613	1631	1649	1672	1695	1718	1741	
596	1614	1632	1650	1673	1696	1719	1742	
597	1615	1633	1651	1674	1697	1720	1743	
598	1616	1634	1652	1675	1698	1721	1744	
599	1617	1635	1653	1676	1699	1722	1745	
500	1618	1636	1654	1677	1700	1723	1746	

EXHIBIT MAP

of
LODE MINING CLAIMS (SIN 1601-1755)
within

Interior, BLM Township 35 N, Range 4 W, Mohave County, Arizona
Data relative to this document has been entered into an automated system and images of all documents have been microfilmed.
Western Nuclear, Inc.
134 Union Blvd., Suite 640
Lakewood, Colorado 80228

THIS PAGE WILL NOT
REPRODUCE SATISFACTORILY

RECEIVED
M. AZ STATE OFFICE
PHOENIX, ARIZONA
MAY 17 7 50 PM '80
BOOK 602 PAGE 70

JAN 9 '80 - 11 10 AM

in book 602 of Official Records, Page s 171-172

Records of Mohave County, Arizona

ARIZONA

By Shirley Cook
Deputy Recorder

Joan McCall
NOTICE OF LOCATION
Recorder (Lode Claim)



3.00

Notice is hereby given that Western Nuclear, Inc., whose mailing address is 134 Union Boulevard, Suite 640, Lakewood, Colorado 80228, by its under- signed agent, makes this location of the SIN # 1625 lode mining claim, in the Hack's Canyon Mining District, County of Mohave, State of Arizona.

The claim is 1500 feet in length along the vein or deposit of mineral bearing rock in place and 600 feet in width (300 feet on either side of the center line of the claim), forming a claim in the shape of a parallelogram. The general course of said claim is from East to West.

This Notice is posted at the NE corner of the claim, which location monument is in Section 33, Township 36 North, Range 4 West, GSRB&M.

The location monument of said claim is located 9000' South and 24,400' East from the SE corner of Section 22, Township 36 North, Range 5 West, GSRB&M, Arizona.

Said claim is located in the NE/4 of Sec. 33, Twp. 36 North, Range 4 West
SE/4 of Sec. 33
NW/4 of Sec. 33
SW/4 of Sec. 33

The undersigned claims the ground beginning at the location monument, being Corner No. 1 of the claim, and running thence

- South 300' to the center of the East end line; thence,
- (direction & distance)
- South 300' to Corner No. 2; thence,
- (direction & distance)
- West 1500' to Corner No. 3; thence,
- (direction & distance)
- North 300' to the center of the West end line; thence,
- (direction & distance)
- North 300' to Corner No. 4; thence,
- (direction & distance)
- East 1500' to the point of beginning.
- (direction & distance)

There are seven substantial posts, projecting at least 4 feet above the surface of the ground, or stone monuments, at least 3 feet high, one for the location monument, one at each of the four corners and one at the center of each line as prescribed by A.R.S. § 27-204.

Located, dated and posted on the ground this 27th day of November, 1979.

WESTERN NUCLEAR, INC.

By: Douglas F. Sterck
Douglas F. Sterck, Agent

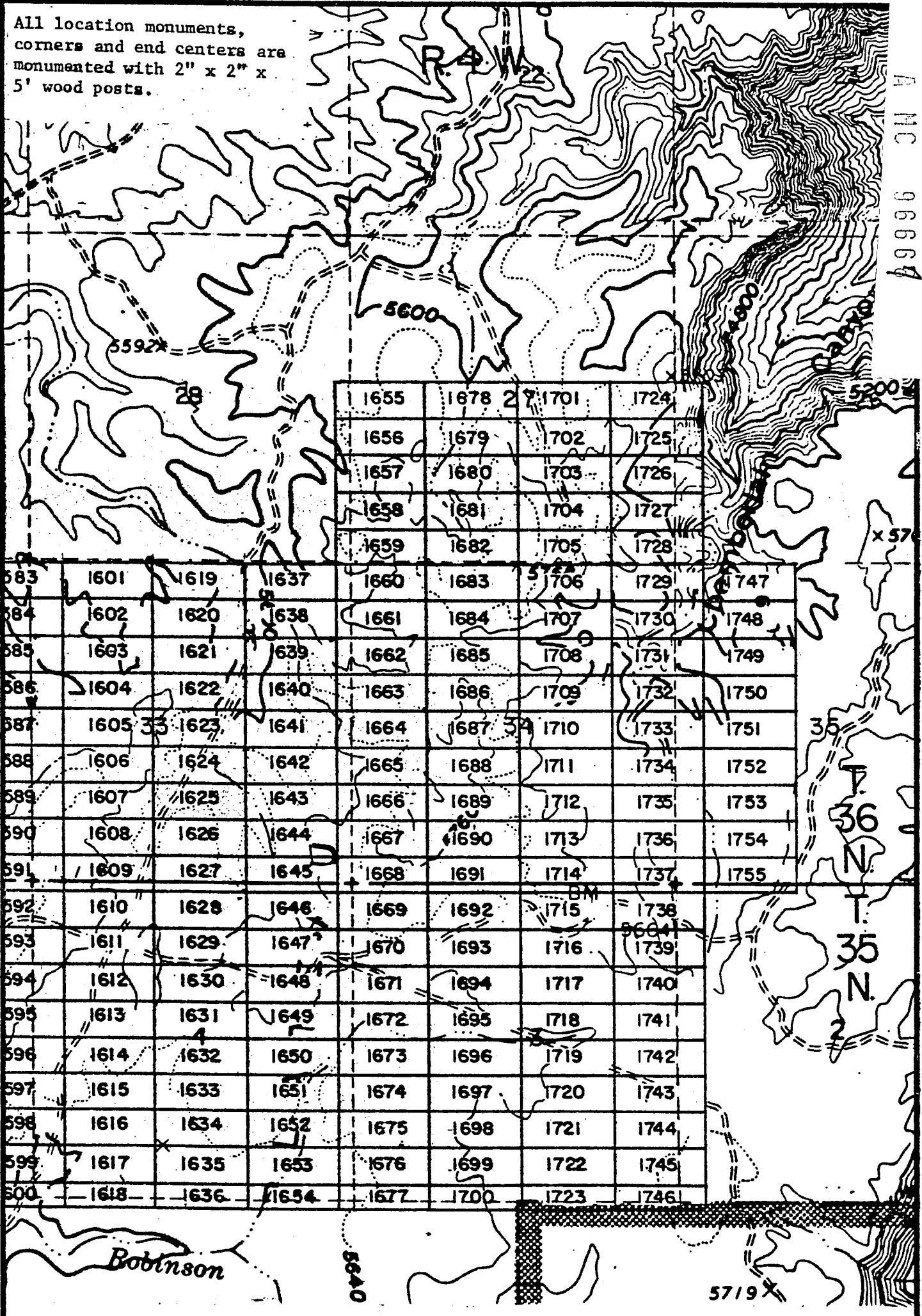
INTERIOR, BLM AZ State Office
Data relative to this document
has been entered into an automated
system and images of all documents
have been microfilmed.

RECEIVED
BLM AZ STATE OFFICE
JAN 17 7 50 PM '80
PHOENIX, ARIZONA
BOOK 602 PAGE 171

A MC 96667

All location monuments, corners and end centers are monumented with 2" x 2" x 5' wood posts.

A MC 96664



				1655	1678	1701	1724	
				1656	1679	1702	1725	
				1657	1680	1703	1726	
				1658	1681	1704	1727	
				1659	1682	1705	1728	
583	1601	1619	1637	1660	1683	1706	1729	1747
584	1602	1620	1638	1661	1684	1707	1730	1748
585	1603	1621	1639	1662	1685	1708	1731	1749
586	1604	1622	1640	1663	1686	1709	1732	1750
587	1605	1623	1641	1664	1687	1710	1733	1751
588	1606	1624	1642	1665	1688	1711	1734	1752
589	1607	1625	1643	1666	1689	1712	1735	1753
590	1608	1626	1644	1667	1690	1713	1736	1754
591	1609	1627	1645	1668	1691	1714	1737	1755
592	1610	1628	1646	1669	1692	1715	1738	
593	1611	1629	1647	1670	1693	1716	1739	
594	1612	1630	1648	1671	1694	1717	1740	
595	1613	1631	1649	1672	1695	1718	1741	
596	1614	1632	1650	1673	1696	1719	1742	
597	1615	1633	1651	1674	1697	1720	1743	
598	1616	1634	1652	1675	1698	1721	1744	
599	1617	1635	1653	1676	1699	1722	1745	
600	1618	1636	1654	1677	1700	1723	1746	

EXHIBIT MAP

INTERIOR, BLM AZ State Office
 data relative to this document
 has been added into the
 system and images of all documents
 have been microfilmed.

of
 CLAIMS (SIN 1601-1755),
 within
 Townships 35 & 36 North, Range 4 West, G&SRM
 Mohave County, Arizona
 for

Western Nuclear, Inc.
 134 Union Blvd., Suite 640
 Lakewood, Colorado 80228

THIS PAGE WILL NOT
 REPRODUCE SATISFACTORILY

RECEIVED
 M. AZ STATE OFFICE
 17 1 50 PM '82
 PHOENIX, ARIZONA

in book 602 of Official Records, Page s 173-174

Records of Mohave County, Arizona

Joan McCall

ARIZONA

By Shirley Cook
Deputy Recorder

NOTICE OF LOCATION
Recorder (Lode Claim)



A MC

3.00

966668

Notice is hereby given that Western Nuclear, Inc., whose mailing address is 134 Union Boulevard, Suite 640, Lakewood, Colorado 80228, by its under-
signed agent, makes this location of the SIN # 1626 lode mining claim,
in the Hack's Canyon Mining District, County of Mohave,
State of Arizona.

The claim is 1500 feet in length along the vein or deposit of mineral bearing rock in place and 600 feet in width (300 feet on either side of the center line of the claim), forming a claim in the shape of a parallelogram. The general course of said claim is from East to West.

This Notice is posted at the NE corner of the claim, which location monument is in Section 33, Township 36 North, Range 4 West, GSRB&M.

The location monument of said claim is located 9600' South and 24,400' East from the SE corner of Section 22, Township 36 North, Range 5 West, GSRB&M, Arizona.

Said claim is located in the NE/4 of Sec. 33, Twp. 36 North, Range 4 West
NW/4 of Sec. 33
SW/4 of Sec. 33

The undersigned claims the ground beginning at the location monument, being Corner No. 1 of the claim, and running thence

- South 300' to the center of the East end line; thence,
- (direction & distance)
- South 300' to Corner No. 2; thence,
- (direction & distance)
- West 1500' to Corner No. 3; thence,
- (direction & distance)
- North 300' to the center of the West end line; thence,
- (direction & distance)
- North 300' to Corner No. 4; thence,
- (direction & distance)
- East 1500' to the point of beginning.
- (direction & distance)

There are seven substantial posts, projecting at least 4 feet above the surface of the ground, or stone monuments, at least 3 feet high, one for the location monument, one at each of the four corners and one at the center of each line as prescribed by A.R.S. § 27-204.

Located, dated and posted on the ground this 27th day of November, 1979.

WESTERN NUCLEAR, INC.

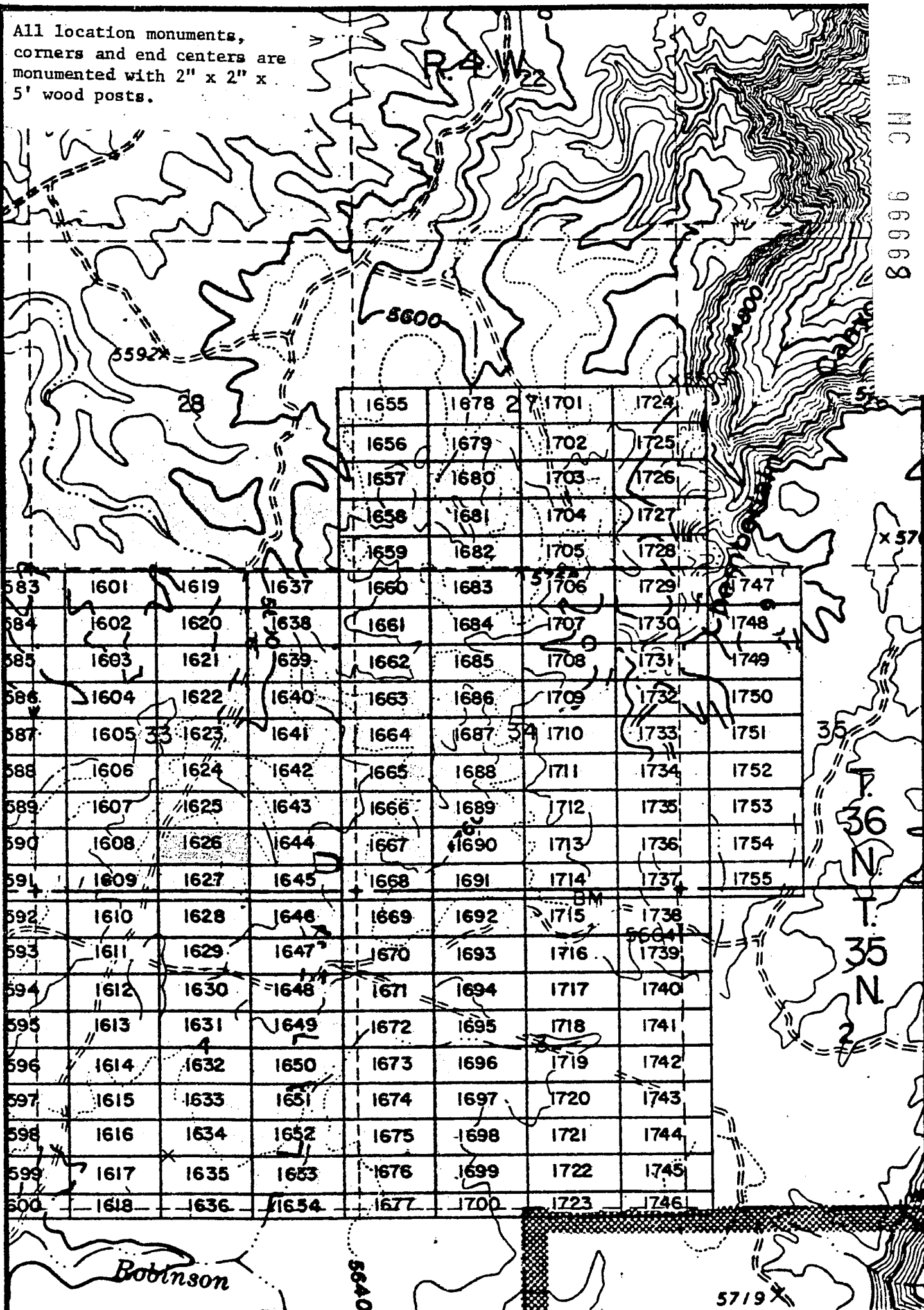
By: Douglas F. Sterck
Douglas F. Sterck, Agent

INTERIOR, BLM AZ State Office
Data relative to this document
has been entered into an automated
system and images of all documents
have been microfilmed.

RECEIVED
BLM AZ STATE OFFICE
PHOENIX, ARIZONA
JAN 17 / 50 PM '80
BOOK 602 PAGE 173

All location monuments,
corners and end centers are
monumented with 2" x 2" x
5' wood posts.

A MC 96668



				1655	1678	1701	1724	
				1656	1679	1702	1725	
				1657	1680	1703	1726	
				1658	1681	1704	1727	
				1659	1682	1705	1728	
583	1601	1619	1637	1660	1683	1706	1729	1747
584	1602	1620	1638	1661	1684	1707	1730	1748
585	1603	1621	1639	1662	1685	1708	1731	1749
586	1604	1622	1640	1663	1686	1709	1732	1750
587	1605	1623	1641	1664	1687	1710	1733	1751
588	1606	1624	1642	1665	1688	1711	1734	1752
589	1607	1625	1643	1666	1689	1712	1735	1753
590	1608	1626	1644	1667	1690	1713	1736	1754
591	1609	1627	1645	1668	1691	1714	1737	1755
592	1610	1628	1646	1669	1692	1715	1738	
593	1611	1629	1647	1670	1693	1716	1739	
594	1612	1630	1648	1671	1694	1717	1740	
595	1613	1631	1649	1672	1695	1718	1741	
596	1614	1632	1650	1673	1696	1719	1742	
597	1615	1633	1651	1674	1697	1720	1743	
598	1616	1634	1652	1675	1698	1721	1744	
599	1617	1635	1653	1676	1699	1722	1745	
600	1618	1636	1654	1677	1700	1723	1746	

EXHIBIT MAP
of

INTERIOR, BLM AZ STATE OFFICE
of LOPE MINING CLAIMS (SIN 1601-1755),
Data relative to this document within
Townships 35 and 36 North, Range 4 West, G&SRM
has been reduced into an aerial photograph system and images of all documents
for
Western Nuclear, Inc.
134 Union Blvd., Suite 640
Lakewood, Colorado 80228

1" = 2000'

THIS PAGE WILL NOT
REPRODUCE SATISFACTORILY

RECEIVED
BLM AZ STATE OFFICE
PHOENIX, ARIZONA
JAN 17 7 50 PM '80
BOOK 682 PAGE 14

Records of Mohave County, Arizona

ARIZONA PROOFED

By Shirley Cook
Deputy recorder

Joan McCall
NOTICE OF LOCATION
Recorder (Lode Claim)
3.00



A MC 96669

Notice is hereby given that Western Nuclear, Inc., whose mailing address is 134 Union Boulevard, Suite 640, Lakewood, Colorado 80228, by its undersigned agent, makes this location of the SIN # 1627 lode mining claim, in the Hack's Canyon Mining District, County of Mohave, State of Arizona.

The claim is 1500 feet in length along the vein or deposit of mineral bearing rock in place and 600 feet in width (300 feet on either side of the center line of the claim), forming a claim in the shape of a parallelogram. The general course of said claim is from East to West.

This Notice is posted at the NE corner of the claim, which location monument is in Section 33, Township 36 North, Range 4 West, GSRB&M.

The location monument of said claim is located 10,200' South and 24,400' East from the SE corner of Section 22, Township 36 North, Range 5 West, GSRB&M, Arizona.

Said claim is located in the NE/4 of Sec. 4, SE/4 of Sec. 33, NW/4 of Sec. 4, SW/4 of Sec. 33, Twp. 36 North, Range 4 West

The undersigned claims the ground beginning at the location monument, being Corner No. 1 of the claim, and running thence

- South 300' (direction & distance) to the center of the East end line; thence,
- South 300' (direction & distance) to Corner No. 2; thence,
- West 1500' (direction & distance) to Corner No. 3; thence,
- North 300' (direction & distance) to the center of the West end line; thence,
- North 300' (direction & distance) to Corner No. 4; thence,
- East 1500' (direction & distance) to the point of beginning.

There are seven substantial posts, projecting at least 4 feet above the surface of the ground, or stone monuments, at least 3 feet high, one for the location monument, one at each of the four corners and one at the center of each line as prescribed by A.R.S. § 27-204.

Located, dated and posted on the ground this 27th day of November, 1979.

WESTERN NUCLEAR, INC.

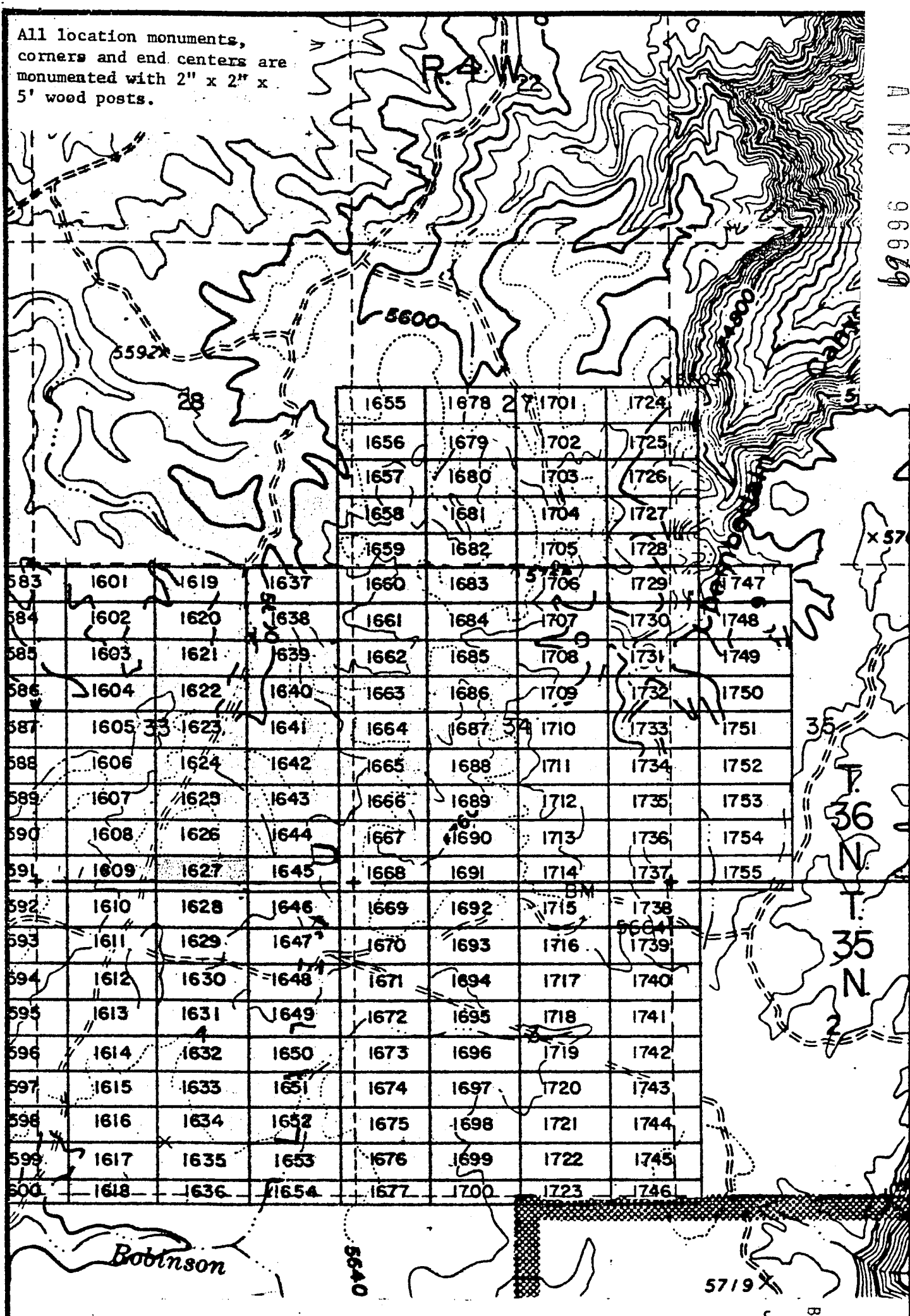
By: Douglas F. Sterck
Douglas F. Sterck, Agent

RECEIVED
BLM AZ STATE OFFICE
PHOENIX, ARIZONA
JAN 17 / 50 PM '80

INTERIOR, BLM AZ State Office
Data relative to this document
has been entered into an automated
system and images of all documents
have been microfilmed.

All location monuments, corners and end centers are monumented with 2" x 2" x 5' wood posts.

A MC 96669



				1655	1678	1701	1724	
				1656	1679	1702	1725	
				1657	1680	1703	1726	
				1658	1681	1704	1727	
				1659	1682	1705	1728	
583	1601	1619	1637	1660	1683	1706	1729	1747
584	1602	1620	1638	1661	1684	1707	1730	1748
585	1603	1621	1639	1662	1685	1708	1731	1749
586	1604	1622	1640	1663	1686	1709	1732	1750
587	1605	1623	1641	1664	1687	1710	1733	1751
588	1606	1624	1642	1665	1688	1711	1734	1752
589	1607	1625	1643	1666	1689	1712	1735	1753
590	1608	1626	1644	1667	1690	1713	1736	1754
591	1609	1627	1645	1668	1691	1714	1737	1755
592	1610	1628	1646	1669	1692	1715	1738	
593	1611	1629	1647	1670	1693	1716	1739	
594	1612	1630	1648	1671	1694	1717	1740	
595	1613	1631	1649	1672	1695	1718	1741	
596	1614	1632	1650	1673	1696	1719	1742	
597	1615	1633	1651	1674	1697	1720	1743	
598	1616	1634	1652	1675	1698	1721	1744	
599	1617	1635	1653	1676	1699	1722	1745	
600	1618	1636	1654	1677	1700	1723	1746	



1" = 2000'

EXHIBIT MAP
 of
 INTERIOR, BLM ~~ADJUTANT GENERAL'S~~ OFFICE (SIN 1601-1755)
 Data relative to this document within
 has been ~~reduced~~ ~~to~~ ~~microfilm~~
 system and images of all documents
 have been microfilmed.
 Western Nuclear, Inc.
 134 Union Blvd., Suite 640
 Lakewood, Colorado 80228

~~THIS PAGE WILL NOT~~
 REPRODUCE SATISFACTORILY

PHOENIX, ARIZONA
 JAN 1 5 50 PM '80
 RECEIVED
 BLM STATE OFFICE

BOOK 602 PAGE 176

JAN 9 '80 - 11:10 AM
in book 602 of Official Records, Pages 177-178

Records of Mohave County, Arizona

Joan M... NOTICE OF LOCATION
(Lode Claim)
Recorder
3.00

PROOFED

ARIZONA RECEIVED
BLM AZ STATE OFFICE
JAN 17 7 51 PM '80
PHOENIX, ARIZONA

By Shirley Cook
Deputy Recorder

Notice is hereby given that Western Nuclear, Inc., whose mailing address is 134 Union Boulevard, Suite 640, Lakewood, Colorado 80228, by its under- signed agent, makes this location of the SIN # 1628 lode mining claim, in the Hack's Canyon Mining District, County of Mohave, State of Arizona.

The claim is 1500 feet in length along the vein or deposit of mineral bearing rock in place and 600 feet in width (300 feet on either side of the center line of the claim), forming a claim in the shape of a parallelogram. The general course of said claim is from East to West.

This Notice is posted at the NE corner of the claim, which location monument is in Section 4, Township 35 North, Range 4 West, GSRB&M.

The location monument of said claim is located 10,800' South and 24,400' East from the SE corner of Section 22, Township 36 North, Range 5 West, GSRB&M, Arizona.

Said claim is located in the NE/4 of Sec. 4, SE/4 of Sec. 4, Twp. 35 North, Range 4 West, NW/4 of Sec. 4, SW/4 of Sec. 4

The undersigned claims the ground beginning at the location monument, being Corner No. 1 of the claim, and running thence

- South 300' to the center of the East end line; thence,
- (direction & distance)
- South 300' to Corner No. 2; thence,
- (direction & distance)
- West 1500' to Corner No. 3; thence,
- (direction & distance)
- North 300' to the center of the West end line; thence,
- (direction & distance)
- North 300' to Corner No. 4; thence,
- (direction & distance)
- East 1500' to the point of beginning.
- (direction & distance)

There are seven substantial posts, projecting at least 4 feet above the surface of the ground, or stone monuments, at least 3 feet high, one for the location monument, one at each of the four corners and one at the center of each line as prescribed by A.R.S. § 27-204.

Located, dated and posted on the ground this 27th day of November, 1979.

WESTERN NUCLEAR, INC.

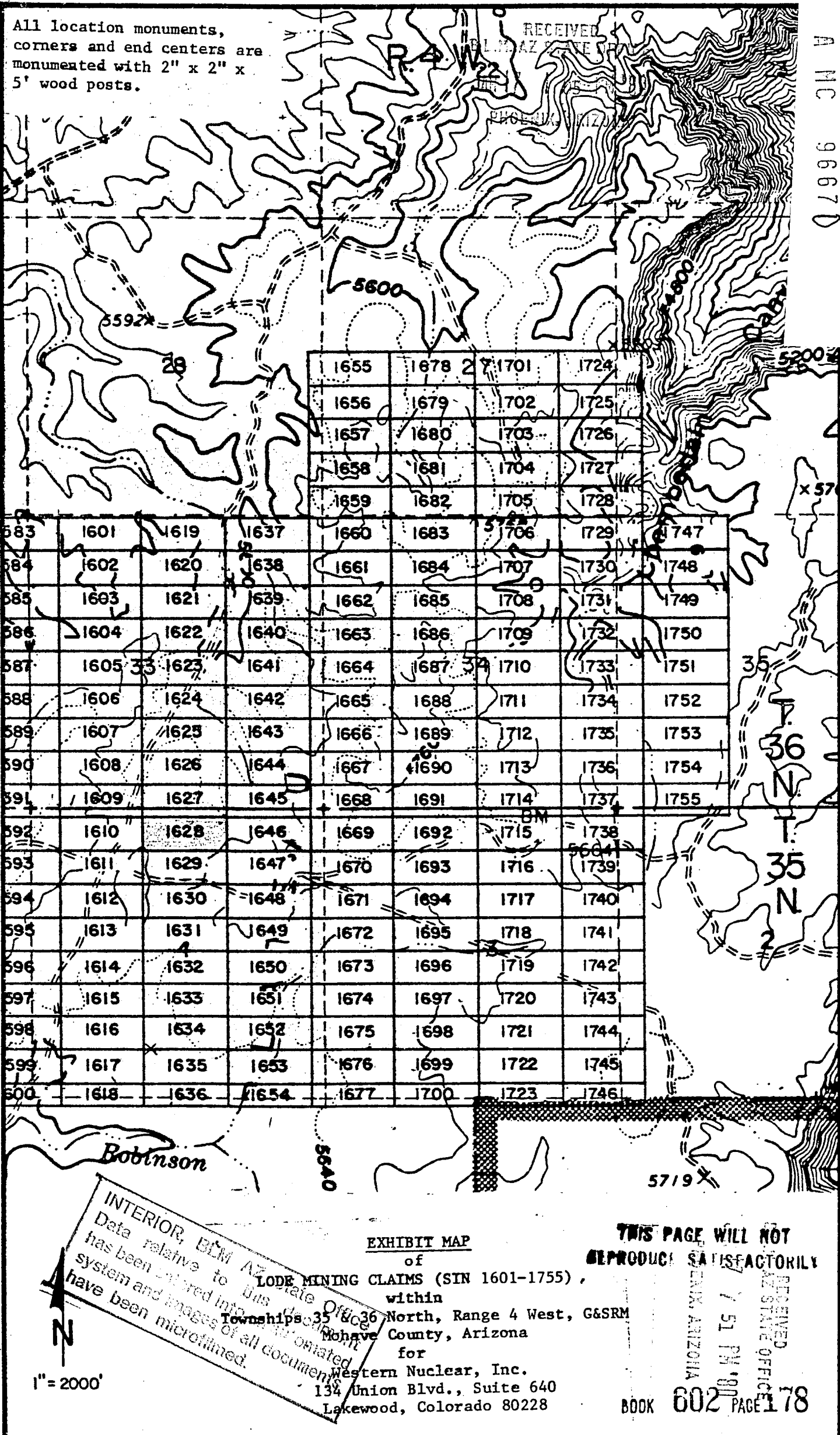
By: Douglas F. Sterck
Douglas F. Sterck, Agent

INTERIOR, BLM AZ State Office
Data relative to this document
has been entered into an automated
system and images of all documents
have been microfilmed.

RECEIVED
BLM AZ STATE OFFICE
JAN 17 7 51 PM '80
PHOENIX, ARIZONA

All location monuments, corners and end centers are monumented with 2" x 2" x 5' wood posts.

A MC 9667 D



	1655	1678	1701	1724				
	1656	1679	1702	1725				
	1657	1680	1703	1726				
	1658	1681	1704	1727				
	1659	1682	1705	1728				
583	1601	1619	1637	1660	1683	1706	1729	1747
584	1602	1620	1638	1661	1684	1707	1730	1748
585	1603	1621	1639	1662	1685	1708	1731	1749
586	1604	1622	1640	1663	1686	1709	1732	1750
587	1605	1623	1641	1664	1687	1710	1733	1751
588	1606	1624	1642	1665	1688	1711	1734	1752
589	1607	1625	1643	1666	1689	1712	1735	1753
590	1608	1626	1644	1667	1690	1713	1736	1754
591	1609	1627	1645	1668	1691	1714	1737	1755
592	1610	1628	1646	1669	1692	1715	1738	
593	1611	1629	1647	1670	1693	1716	1739	
594	1612	1630	1648	1671	1694	1717	1740	
595	1613	1631	1649	1672	1695	1718	1741	
596	1614	1632	1650	1673	1696	1719	1742	
597	1615	1633	1651	1674	1697	1720	1743	
598	1616	1634	1652	1675	1698	1721	1744	
599	1617	1635	1653	1676	1699	1722	1745	
600	1618	1636	1654	1677	1700	1723	1746	

INTERIOR, BLM Associate Office
 Data relative to this location
 has been entered into the automated
 system and images of all documents
 have been microfilmed.

EXHIBIT MAP
 of
 LOPE MINING CLAIMS (SIN 1601-1755),
 within
 Townships 35 & 36 North, Range 4 West, G&SRM
 Mohave County, Arizona
 for
 Western Nuclear, Inc.
 134 Union Blvd., Suite 640
 Lakewood, Colorado 80228

THIS PAGE WILL NOT
 REPRODUCE SATISFACTORILY
 RECEIVED
 STATE OFFICE
 7 51 PM '80
 ARIZONA
 BOOK 602 PAGE 178

1" = 2000'

JAN 9 '80-111-A

INDEXED

in book 602 of Official Records, Pages 179-180

Records of Mohave County, Arizona

ARIZONA RECEIVED
B.L.M. AZ STATE OFFICE

By Shirley Cook
Deputy Recorder

Joan M. NOTICE OF LOCATION
(Lode Claim)
Recorder



JAN 17 1 05 PM '80
PHOENIX, ARIZONA

A H C 96677

3.00

Notice is hereby given that Western Nuclear, Inc., whose mailing address is 134 Union Boulevard, Suite 640, Lakewood, Colorado 80228, by its undersigned agent, makes this location of the SIN # 1629 lode mining claim, in the Hack's Canyon Mining District, County of Mohave, State of Arizona.

The claim is 1500 feet in length along the vein or deposit of mineral bearing rock in place and 600 feet in width (300 feet on either side of the center line of the claim), forming a claim in the shape of a parallelogram. The general course of said claim is from East to West.

This Notice is posted at the NE corner of the claim, which location monument is in Section 4, Township 35 North, Range 4 West, GSRB&M.

The location monument of said claim is located 11,400' South and 24,400' East from the SE corner of Section 22, Township 36 North, Range 5 West, GSRB&M, Arizona.

Said claim is located in the NE/4 of Sec. 4, SE/4 of Sec. 4, Twp. 35 North, Range 4 West, NW/4 of Sec. 4, SW/4 of Sec. 4

The undersigned claims the ground beginning at the location monument, being Corner No. 1 of the claim, and running thence

- South 300' to the center of the East end line; thence,
- (direction & distance)
- South 300' to Corner No. 2; thence,
- (direction & distance)
- West 1500' to Corner No. 3; thence,
- (direction & distance)
- North 300' to the center of the West end line; thence,
- (direction & distance)
- North 300' to Corner No. 4; thence,
- (direction & distance)
- East 1500' to the point of beginning.
- (direction & distance)

There are seven substantial posts, projecting at least 4 feet above the surface of the ground, or stone monuments, at least 3 feet high, one for the location monument, one at each of the four corners and one at the center of each line as prescribed by A.R.S. § 27-204.

Located, dated and posted on the ground this 27th day of November, 1979.

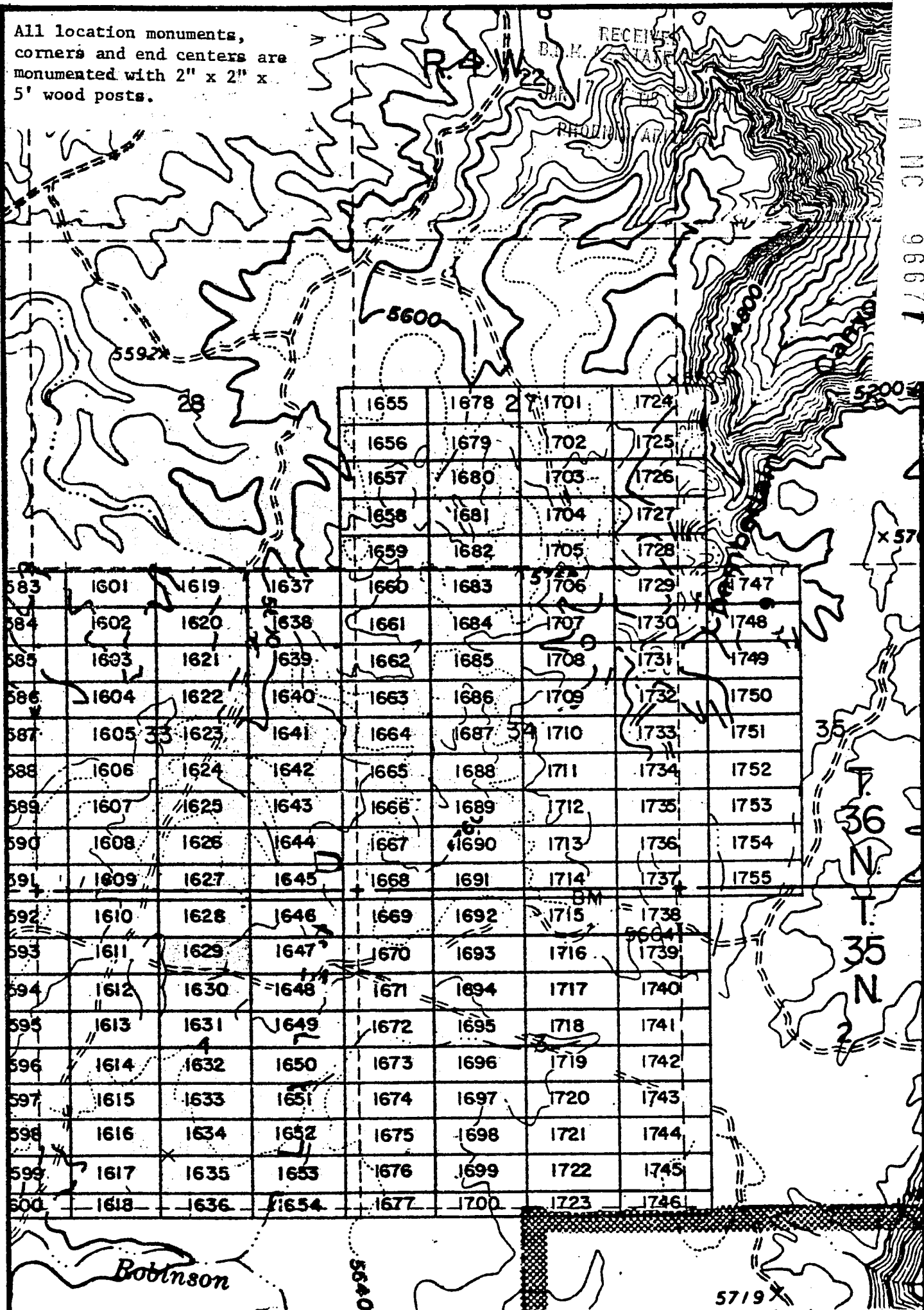
WESTERN NUCLEAR, INC.

By: Douglas F. Sterck
Douglas F. Sterck, Agent

INTERIOR, BLM AZ State Office
Data relative to this document
has been entered into an automated
system and images of all documents
have been microfilmed.

RECEIVED
B.L.M. AZ STATE OFFICE
PHOENIX, ARIZONA
JAN 17 1 52 PM '80
BOOK 602 PAGE 179

All location monuments, corners and end centers are monumented with 2" x 2" x 5' wood posts.



				1655	1678	1701	1724	
				1656	1679	1702	1725	
				1657	1680	1703	1726	
				1658	1681	1704	1727	
				1659	1682	1705	1728	
583	1601	1619	1637	1660	1683	1706	1729	1747
584	1602	1620	1638	1661	1684	1707	1730	1748
585	1603	1621	1639	1662	1685	1708	1731	1749
586	1604	1622	1640	1663	1686	1709	1732	1750
587	1605	1623	1641	1664	1687	1710	1733	1751
588	1606	1624	1642	1665	1688	1711	1734	1752
589	1607	1625	1643	1666	1689	1712	1735	1753
590	1608	1626	1644	1667	1690	1713	1736	1754
591	1609	1627	1645	1668	1691	1714	1737	1755
592	1610	1628	1646	1669	1692	1715	1738	
593	1611	1629	1647	1670	1693	1716	1739	
594	1612	1630	1648	1671	1694	1717	1740	
595	1613	1631	1649	1672	1695	1718	1741	
596	1614	1632	1650	1673	1696	1719	1742	
597	1615	1633	1651	1674	1697	1720	1743	
598	1616	1634	1652	1675	1698	1721	1744	
599	1617	1635	1653	1676	1699	1722	1745	
600	1618	1636	1654	1677	1700	1723	1746	

A NC 96671

EXHIBIT MAP
of

LODE MINING CLAIMS (SIN 1601-1755),
within

INTERIOR, BLM AZ Townships 35 & 36 North, Range 4 West, G&SRM
Mohave County, Arizona
for
Western Nuclear, Inc.
134 Union Blvd., Suite 640
Lakewood, Colorado 80228

THIS PAGE WILL NOT REPRODUCE SATISFACTORILY


BOOK 602 PAGE 180

RECEIVED
BLM AZ SVS
JUN 17 1952
PHOENIX, ARIZONA

in book 602 of Official Records, Page s 181-182

Records of Mohave County, Arizona

PROOFED



RECEIVED
BLM STATE OFFICE
JAN 17 1 05 PM '80
PHOENIX, ARIZONA

By Shirley Coop
Deputy Recorder

Joan ~~MOORE~~ NOTICE OF LOCATION
(Lode Claim)
Recorder
3.00

Notice is hereby given that Western Nuclear, Inc., whose mailing address is 134 Union Boulevard, Suite 640, Lakewood, Colorado 80228, by its undersigned agent, makes this location of the SIN #1630 lode mining claim, in the Hack's Canyon Mining District, County of Mohave, State of Arizona.

The claim is 1500 feet in length along the vein or deposit of mineral bearing rock in place and 600 feet in width (300 feet on either side of the center line of the claim), forming a claim in the shape of a parallelogram. The general course of said claim is from East to West.

This Notice is posted at the NE corner of the claim, which location monument is in Section 4, Township 35 North, Range 4 West, GSRB&M.

The location monument of said claim is located 12,000' South and 24,400' East from the SE corner of Section 22, Township 36 North, Range 5 West, GSRB&M, Arizona.

Said claim is located in the NE/4 of Sec. 4,
SE/4 of Sec. 4, Twp. 35 North, Range 4 West
NW/4 of Sec. 4
SW/4 of Sec. 4

The undersigned claims the ground beginning at the location monument, being Corner No. 1 of the claim, and running thence

- South 300' to the center of the East end line; thence,
- (direction & distance)
- South 300' to Corner No. 2; thence,
- (direction & distance)
- West 1500' to Corner No. 3; thence,
- (direction & distance)
- North 300' to the center of the West end line; thence,
- (direction & distance)
- North 300' to Corner No. 4; thence,
- (direction & distance)
- East 1500' to the point of beginning.
- (direction & distance)

There are seven substantial posts, projecting at least 4 feet above the surface of the ground, or stone monuments, at least 3 feet high, one for the location monument, one at each of the four corners and one at the center of each line as prescribed by A.R.S. § 27-204.

Located, dated and posted on the ground this 27th day of November, 1979.

WESTERN NUCLEAR, INC.

By: Douglas F. Sterck
Douglas F. Sterck, Agent

INTERIOR, BLM AZ State Office
Data relative to this document
has been entered into an automated
system and images of all documents
have been microfilmed.

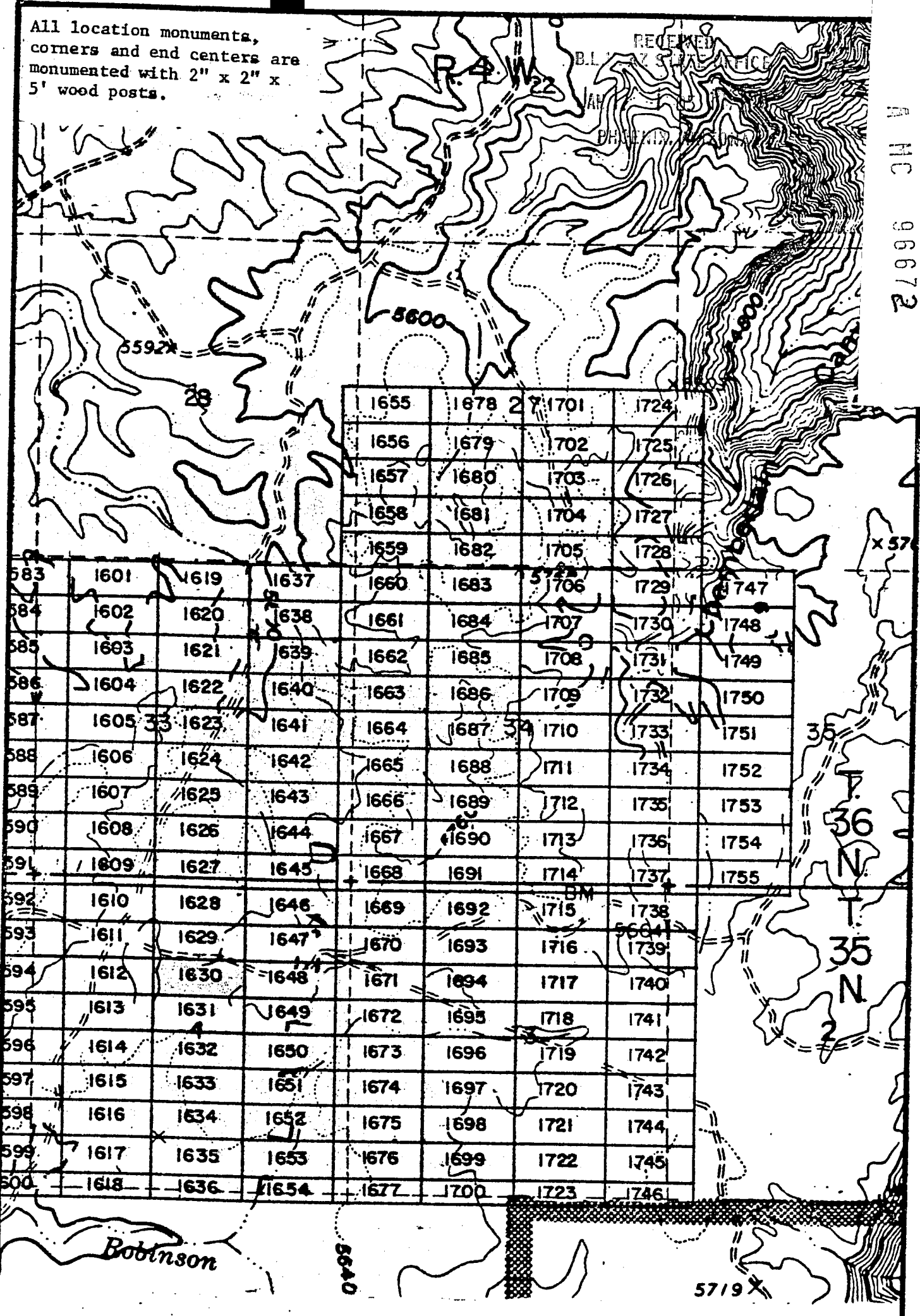
RECEIVED
BLM STATE OFFICE
JAN 17 7 52 PM '80
PHOENIX, ARIZONA

HC
96672

All location monuments,
corners and end centers are
monumented with 2" x 2" x
5' wood posts.

RECEIVED
BLM AZ STATE OFFICE

A NC 96672



				1655	1678	27	1701	1724	
				1656	1679		1702	1725	
				1657	1680		1703	1726	
				1658	1681		1704	1727	
				1659	1682		1705	1728	
583	1601	1619	1637	1660	1683	572	1706	1729	1747
584	1602	1620	1638	1661	1684		1707	1730	1748
585	1603	1621	1639	1662	1685		1708	1731	1749
586	1604	1622	1640	1663	1686		1709	1732	1750
587	1605	33 1623	1641	1664	1687	34	1710	1733	1751
588	1606	1624	1642	1665	1688		1711	1734	1752
589	1607	1625	1643	1666	1689		1712	1735	1753
590	1608	1626	1644	1667	1690		1713	1736	1754
591	1609	1627	1645	1668	1691		1714	1737	1755
592	1610	1628	1646	1669	1692	BM	1715	1738	
593	1611	1629	1647	1670	1693		1716	5604 1739	
594	1612	1630	1648	1671	1694		1717	1740	
595	1613	1631	1649	1672	1695		1718	1741	
596	1614	1632	1650	1673	1696		1719	1742	
597	1615	1633	1651	1674	1697		1720	1743	
598	1616	1634	1652	1675	1698		1721	1744	
599	1617	1635	1653	1676	1699		1722	1745	
500	1618	1636	1654	1677	1700		1723	1746	

EXHIBIT MAP
of

THIS PAGE WILL NOT
REPRODUCE SATISFACTORILY

INTERIOR, BLM AZ State Office
Data relative to the document
has been entered into an automated
system and images of all documents
have been microfilmed.

LODE MINING CLAIMS (SIN 1601-1755),
within
Townships 35 & 36 North, Range 4 West, G&SRM
Mohave County, Arizona
for
Western Nuclear, Inc.
134 Union Blvd., Suite 640
Lakewood, Colorado 80228

RECEIVED
BLM AZ STATE OFFICE
HOENIX, ARIZONA
17 7 52 PM '80

JAN 9 '80 - 11 10 AM

INDEXED MICROFILMED

in book # 602 of Official Records, Page s 183-184


Records of Mohave County, Arizona

PROOFED

ARIZONA RECEIVED
BLM AZ STATE OFFICE

By Shirley Cook
Deputy Recorder

Joan ~~MOORE~~ NOTICE OF LOCATION
(Lode Claim)
Recorder 3.00



JAN 05 PM '80
PHOENIX, ARIZONA

Notice is hereby given that Western Nuclear, Inc., whose mailing address is 134 Union Boulevard, Suite 640, Lakewood, Colorado 80228, by its undersigned agent, makes this location of the SIN # 1631 lode mining claim, in the Hack's Canyon Mining District, County of Mohave, State of Arizona.

The claim is 1500 feet in length along the vein or deposit of mineral bearing rock in place and 600 feet in width (300 feet on either side of the center line of the claim), forming a claim in the shape of a parallelogram. The general course of said claim is from East to West.

This Notice is posted at the NE corner of the claim, which location monument is in Section 4, Township 35 North, Range 4 West, GSRB&M.

The location monument of said claim is located 12,600' South and 24,400' East from the SE corner of Section 22, Township 36 North, Range 5 West, GSRB&M, Arizona.

Said claim is located in the NE/4 of Sec. 4, SE/4 of Sec. 4, Twp. 35 North, Range 4 West, NW/4 of Sec. 4, SW/4 of Sec. 4

The undersigned claims the ground beginning at the location monument, being Corner No. 1 of the claim, and running thence

- South 300' to the center of the East end line; thence, (direction & distance)
- South 300' to Corner No. 2; thence, (direction & distance)
- West 1500' to Corner No. 3; thence, (direction & distance)
- North 300' to the center of the West end line; thence, (direction & distance)
- North 300' to Corner No. 4; thence, (direction & distance)
- East 1500' to the point of beginning. (direction & distance)

There are seven substantial posts, projecting at least 4 feet above the surface of the ground, or stone monuments, at least 3 feet high, one for the location monument, one at each of the four corners and one at the center of each line as prescribed by A.R.S. § 27-204.

Located, dated and posted on the ground this 27th day of November, 1979.

WESTERN NUCLEAR, INC.

By: Douglas F. Sterck
Douglas F. Sterck, Agent

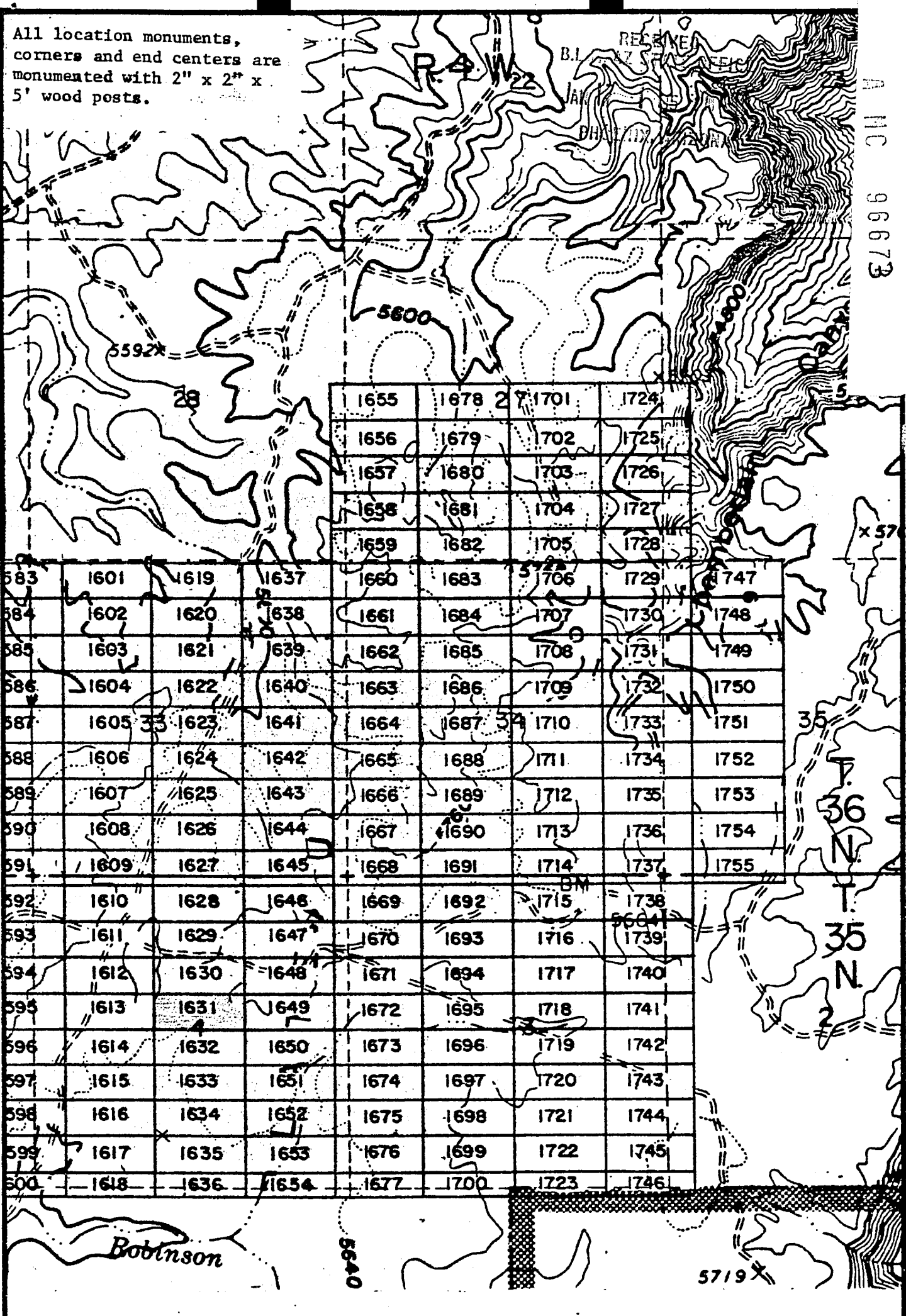
INTERIOR, BLM AZ State Office
Data relative to this document
has been entered into an automated
system and images of all documents
have been microfilmed.

RECEIVED
BLM AZ STATE OFFICE
PHOENIX, ARIZONA
JAN 17 7 52 PM '80

96673

All location monuments, corners and end centers are monumented with 2" x 2" x 5' wood posts.

A MC 96673



1655	1678	1701	1724
1656	1679	1702	1725
1657	1680	1703	1726
1658	1681	1704	1727
1659	1682	1705	1728
1660	1683	1706	1729
1661	1684	1707	1730
1662	1685	1708	1731
1663	1686	1709	1732
1664	1687	1710	1733
1665	1688	1711	1734
1666	1689	1712	1735
1667	1690	1713	1736
1668	1691	1714	1737
1669	1692	1715	1738
1670	1693	1716	1739
1671	1694	1717	1740
1672	1695	1718	1741
1673	1696	1719	1742
1674	1697	1720	1743
1675	1698	1721	1744
1676	1699	1722	1745
1677	1700	1723	1746

INTERIOR, BLM, AZ State Office
 Data relative to this document
 has been entered into the
 system and images of all documents
 have been microfilmed.

EXHIBIT MAP
 of
 CLAIMS (SIN 1601-1755)
 within
 Townships 35 & 36 North, Range 4 West, G&SRM
 Mohave County, Arizona
 for

Western Nuclear, Inc.
 134 Union Blvd., Suite 640
 Lakewood, Colorado 80228

THIS PAGE WILL NOT
 REPRODUCE SATISFACTORILY

RECEIVED
 STATE OFFICE
 MOHAVE, ARIZONA
 17 7 52 PM '80

1" = 2000'

80-106
INDEXED MINES

INDEXED

JAN 9 '80 - 11 10 AM

in book 602 of Official Records, Page s 185-186.

Records of Mohave County, Arizona

By Shirley Cook
Deputy Recorder

Joan MOORE NOTICE OF LOCATION
(Lode Claim)
Recorder 3.00

PROOFED

ARIZONA RECEIVED
BLM AZ STATE OFFICE
JAN 14 05 PM '80
PHOENIX, ARIZONA
MICROFILMED
A MC
96674

Notice is hereby given that Western Nuclear, Inc., whose mailing address is 134 Union Boulevard, Suite 640, Lakewood, Colorado 80228, by its undersigned agent, makes this location of the SIN # 1632 lode mining claim, in the Hack's Canyon Mining District, County of Mohave, State of Arizona.

The claim is 1500 feet in length along the vein or deposit of mineral bearing rock in place and 600 feet in width (300 feet on either side of the center line of the claim), forming a claim in the shape of a parallelogram. The general course of said claim is from East to West.

This Notice is posted at the NE corner of the claim, which location monument is in Section 4, Township 35 North, Range 4 West, GSRB&M.

The location monument of said claim is located 13,200' South and 24,400' East from the SE corner of Section 22, Township 36 North, Range 5 West, GSRB&M, Arizona.

Said claim is located in the NE/4 of Sec. 4, Twp. 35 North, Range 4 West
NW/4 of Sec. 4
SW/4 of Sec. 4

The undersigned claims the ground beginning at the location monument, being Corner No. 1 of the claim, and running thence

- South 300' to the center of the East end line; thence, (direction & distance)
- South 300' to Corner No. 2; thence, (direction & distance)
- West 1500' to Corner No. 3; thence, (direction & distance)
- North 300' to the center of the West end line; thence, (direction & distance)
- North 300' to Corner No. 4; thence, (direction & distance)
- East 1500' to the point of beginning. (direction & distance)

There are seven substantial posts, projecting at least 4 feet above the surface of the ground, or stone monuments, at least 3 feet high, one for the location monument, one at each of the four corners and one at the center of each line as prescribed by A.R.S. § 27-204.

Located, dated and posted on the ground this 27th day of November, 1979.

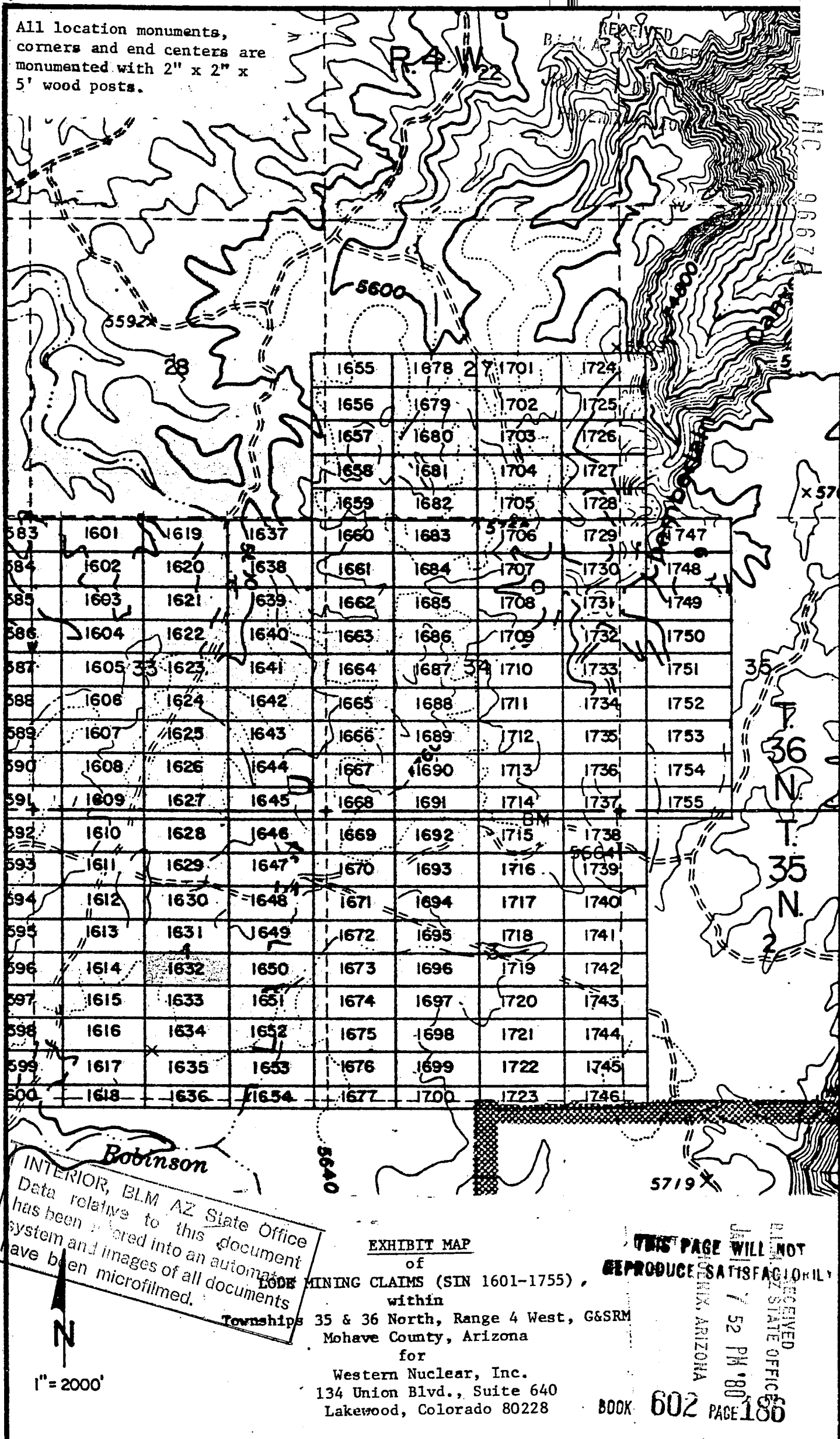
WESTERN NUCLEAR, INC.

By: Douglas F. Sterck
Douglas F. Sterck, Agent

INTERIOR, BLM AZ State Office
Data relative to this document
has been entered into an automated
system and images of all documents
have been microfilmed.

RECEIVED
BLM AZ STATE OFFICE
JAN 17 7 52 PM '80
PHOENIX, ARIZONA

All location monuments, corners and end centers are monumented with 2" x 2" x 5' wood posts.



1655	1678	1701	1724
1656	1679	1702	1725
1657	1680	1703	1726
1658	1681	1704	1727
1659	1682	1705	1728
1660	1683	1706	1729
1661	1684	1707	1730
1662	1685	1708	1731
1663	1686	1709	1732
1664	1687	1710	1733
1665	1688	1711	1734
1666	1689	1712	1735
1667	1690	1713	1736
1668	1691	1714	1737
1669	1692	1715	1738
1670	1693	1716	1739
1671	1694	1717	1740
1672	1695	1718	1741
1673	1696	1719	1742
1674	1697	1720	1743
1675	1698	1721	1744
1676	1699	1722	1745
1677	1700	1723	1746

Robinson
 INTERIOR, BLM AZ State Office
 Data relative to this document
 has been entered into an automated
 system and images of all documents
 have been microfilmed.



1" = 2000'

EXHIBIT MAP
 of
 MINING CLAIMS (SIN 1601-1755),
 within
 Townships 35 & 36 North, Range 4 West, G&SRM
 Mohave County, Arizona
 for
 Western Nuclear, Inc.
 134 Union Blvd., Suite 640
 Lakewood, Colorado 80228

THIS PAGE WILL NOT REPRODUCE SATISFACTORILY
 RECEIVED
 STATE OFFICE
 JUNE 7 52 PM '80
 DENVER, ARIZONA
 BOOK 602 PAGE 180

JAN 9 '80 - 11 1

80-1964 INDEXED

INDEXED

in book 602 of Official Records, Pages 187-188

Records of Mohave County, Arizona

Joan **NOTICE OF LOCATION**
(Lode Claim)
Recorder 3.00

PROOFED



MICROFILMED
RECEIVED
B.L.M. AZ STATE OFFICE
JAN 17 1 05 PM '80
PHOENIX, ARIZONA

By Shirley Cook
Deputy Recorder

Notice is hereby given that Western Nuclear, Inc., whose mailing address is 134 Union Boulevard, Suite 640, Lakewood, Colorado 80228, by its undersigned agent, makes this location of the SIN #1633 lode mining claim, in the Hack's Canyon Mining District, County of Mohave, State of Arizona.

The claim is 1500 feet in length along the vein or deposit of mineral bearing rock in place and 600 feet in width (300 feet on either side of the center line of the claim), forming a claim in the shape of a parallelogram. The general course of said claim is from East to West.

This Notice is posted at the NE corner of the claim, which location monument is in Section 4, Township 35 North, Range 4 West, GSRB&M.

The location monument of said claim is located 13,800' South and 24,400' East from the SE corner of Section 22, Township 36 North, Range 5 West, GSRB&M, Arizona.

Said claim is located in the NE/4 of Sec. 4, Twp. 35 North, Range 4 West
NW/4 of Sec. 4
SW/4 of Sec. 4

The undersigned claims the ground beginning at the location monument, being Corner No. 1 of the claim, and running thence

- South 300' to the center of the East end line; thence,
- (direction & distance)
- South 300' to Corner No. 2; thence,
- (direction & distance)
- West 1500' to Corner No. 3; thence,
- (direction & distance)
- North 300' to the center of the West end line; thence,
- (direction & distance)
- North 300' to Corner No. 4; thence,
- (direction & distance)
- East 1500' to the point of beginning.
- (direction & distance)

There are seven substantial posts, projecting at least 4 feet above the surface of the ground, or stone monuments, at least 3 feet high, one for the location monument, one at each of the four corners and one at the center of each line as prescribed by A.R.S. § 27-204.

Located, dated and posted on the ground this 27th day of November, 1979.

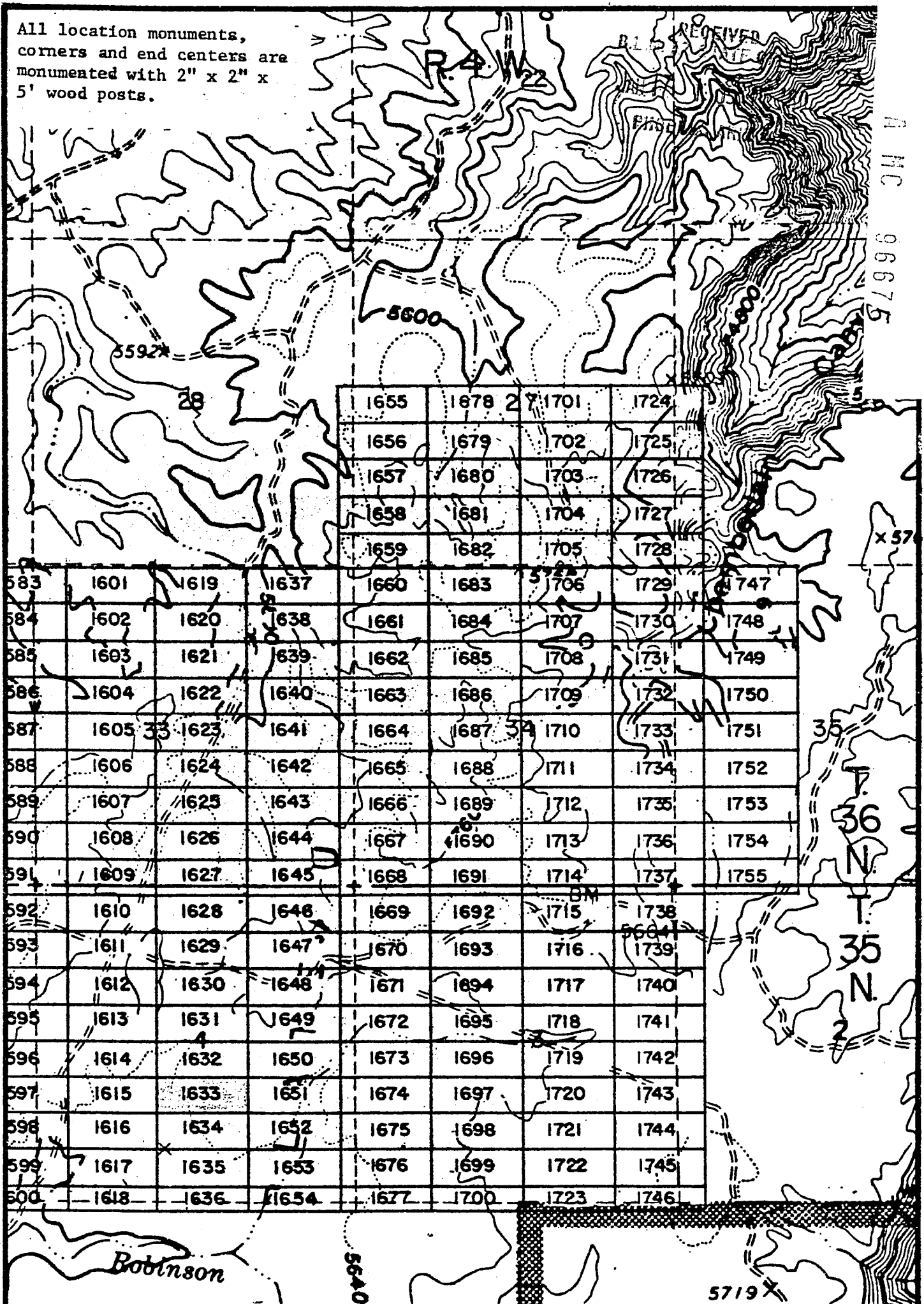
WESTERN NUCLEAR, INC.

By: Douglas F. Sterck
Douglas F. Sterck, Agent

INTERIOR, BLM AZ State Office
Data relative to this document
has been entered into an automated
system and images of all documents
have been microfilmed.

RECEIVED
B.L.M. AZ STATE OFFICE
JAN 17 7 52 PM '80
PHOENIX, ARIZONA

All location monuments, corners and end centers are monumented with 2" x 2" x 5' wood posts.



1655	1678	1701	1724
1656	1679	1702	1725
1657	1680	1703	1726
1658	1681	1704	1727
1659	1682	1705	1728
1660	1683	1706	1729
1661	1684	1707	1730
1662	1685	1708	1731
1663	1686	1709	1732
1664	1687	1710	1733
1665	1688	1711	1734
1666	1689	1712	1735
1667	1690	1713	1736
1668	1691	1714	1737
1669	1692	1715	1738
1670	1693	1716	1739
1671	1694	1717	1740
1672	1695	1718	1741
1673	1696	1719	1742
1674	1697	1720	1743
1675	1698	1721	1744
1676	1699	1722	1745
1677	1700	1723	1746

INTERIOR, BLM, AZ State Office EXHIBIT MAP
 Data relative to this document of
 has been entered into a LODE MINING CLAIMS (SIN 1601-1755),
 system and images of all documents within
 have been microfilmed. Townships 35 & 36 North, Range 4 West, G&SRM
 Mohave County, Arizona
 for

THIS PAGE WILL NOT REPRODUCE SATISFACTORILY

1" = 2000'

Western Nuclear, Inc.
 134 Union Blvd., Suite 640
 Lakewood, Colorado 80228

BOOK 602 PAGE 168

RECORDED
 AZ STATE OFFICE
 MOHAVE COUNTY, ARIZONA
 7 7 52 PM '88

A MC 96675

x 57

35

36 N
 35 N

5719